Crockett, Robert

Original to be sent to Division of Health Engineering, Augusta, Maine 04333 by the LPI

This Application Is For: ○ New System ○ Expanded System ○ Conversion Permit ○ Experimental System ● Replacement Of Entire System ○ Disposal Area Only

An Application For Subsurface Wastewater Disposal Permit

This Is NOT A Permit; This Form When Completed Must Be Presented To The Local Plumbing Inspector To Obtain A Permit

Town	Street, Road, Etc. / If On Water Body, Give Name	Plumbing Permit No.	Date Of Plumbing Permit
Augusta	Storey Street	55606	12/27/82

Owner Of Property	Tel. No.	Name Of Applicant / Owner's Agent	Tel. No.
Bob Crockett	622-7822		

Street	Street
31 Storey Street	

Town	State	Zip Code	Town	State	Zip Code
Augusta	Maine	04330			

Owner's Signature	Date	Applicants Signature	Date
+ Robert C. Crockett			

Size Of Lot		Is Lot Zoned?	Type Of Zoning	Subdivision Name	Lot No.
11,250±	● Sq. Feet ○ Acres	● Yes ○ No	Residential	Storey Subdivision	map 84 9

The Water Supply For This Property Is: ○ Dug Well, depth ____; ○ Drilled Well, depth ____; ○ Spring, depth ____;
Surface water ○ Body ○ Course—○ with disinfection, ○ without disinfection. Public Utility, name TOWN OR CITY WATER.

SITE INVESTIGATION

Show Location Of Pits on Site Plan on Page 2

	Soil Profile No. 1 [X] Boring	Soil Profile No. 2 [X] Boring	Soil Profile No. [ ] Pit [ ] Boring	Soil Profile No. [ ] Pit [ ] Boring
Thickness and Description of each soil s encountered: Organic Strata	0"	0"		
1st Strata Inches	42" Good s.l.	34" s.l.		
2nd Strata Inches				
3rd Strata Inches				
4th Strata Inches				
Depth from bottom of organic horizon to: Total Depth of Observation Hole Inches	42	34		
Max. Seasonal Water Table Mottling	○ None Evident 30 Inches	○ None Evident 30 Inches	○ None Evident Inches	○ None Evident Inches
Impervious Layer Clay, Etc.	● None Evident Inches	● None Evident Inches	○ None Evident Inches	○ None Evident Inches
Bedrock	42 Inches ○ None Evident Type of Bedrock	Inches ● None Evident Type of Bedrock	Inches ○ None Evident Type of Bedrock	Inches ○ None Evident Type of Bedrock
Surface Slope	0-3 %	2-4 %	%	%
Soil Group / Soil Condition	4 / C	4 / C		
Per Table 9-1 Code II				

On 6/11/79 (date), a site investigation for this project was completed. I conducted this soil evaluation and certify that the results indicated above best represent the soil conditions found. I recommend the following type and size of private sewage disposal system; I also recommend the proposed private sewage disposal system layout and location shown on page 2.

Signature Stephen E. Goodwin

Date Signed June 5, 1979

Site Evaluator License Number 65

DISPOSAL SYSTEM PROPOSED

Show Location of System and Details on Disposal Plan on Page 2

SYSTEM:
- ● Combined System
- ○ Separated System

If separated system—type of human waste disposal system to be used:
- ○ Sealed Vault Privy
- ○ Open Pit Privy
- ○ Compost Toilet
- ○ Chemical Toilet
- ○ Incinerator Toilet

TREATMENT TANK
- ○ Aerobic Tank
- ● Septic Tank
  - ● Concrete
  - ○ Fiberglass
  - ○ Metal

Size in Gallons: 1000 Gal.

Number of Bedrooms: 3 or less

SUBSURFACE ABSORPTION AREA/TYPE
- ○ Bed System N/A No. of Beds ____ Length ____ ft Width ____ ft
- ● Chamber System Number 12
  - ○ Type A ○ Single File
  - ● Type B ● Cluster
- ○ Special System Length ____ ft N/A Width ____ ft
- ○ Laundry System Type A ____ No. of Chambers N/A Type B ____

Name and type of establishment if other than private home: N/A

SIZE
- ○ Small
- ● Medium
- ○ Med.-Large
- ○ Large
- ○ Extra-Large

Design Flow 264 GPD

SITE MODIFICATION

Fill will be: 0 in. uphill 16-18" in. downhill

DETAILS
- ● A Distribution Box is required
- Pumping is — ● required ○ is not required
- The dose will be 120 Gallons

DISTANCES
- ● Yes ○ No: The proposed subsurface absorption area will be located at least 100 feet from any and all wells; springs; surface water bodies and courses (lake, pond, ocean, brook, stream, river); swamps; marshes; and bogs.
- ● Yes ○ No: The proposed subsurface absorption area will be located at least 300 feet from any and all wells and springs producing 2000 gallons or more of water per day and any public water supplies.

PROPERTY/LOT LOCATION MAP

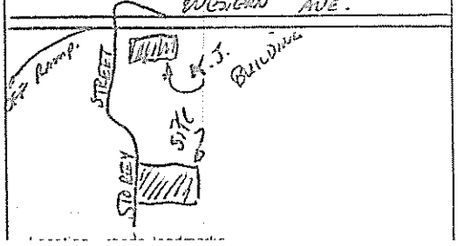

WAIVER ○ State Variance Required ○ Replacement Variance Required ● None Required

FOR THE USE OF LPI ONLY

○ Denial: Application is denied for the following reasons; portions of the Code II are cited.
Form is incomplete (____ pg.) as to ○ General info., ○ Site Investigation, ○ System Proposed, ○ Site Plan, ○ Disposal System Plan, ○ Cross-Section, ○ Statement. See section 4.1
○ Site Investigation indicates site is ○ unsuitable for disposal system. ○ Unsuitable for system proposed.
○ System Proposed does not conform to Code ____
○ Site Investigation indicates site modifications are necessary.
○ Acceptance: Application for permit is approved ○ with condition specified, comply with Section ____ ○ without condition

Signed LPI Archie R. Bedford Date 12/27/82

HHE-200 1/78

APPLICATION FOR SUBSURFACE WASTEWATER DISPOSAL PERMIT

(For systems disposing of less than 2000 gallons per day)

Town	Street, Road, etc. If on water body, give name	Owner of Property
Augusta	Storey Street	Bob Crockett

Site Plan

Scale 1" = 50 ft.

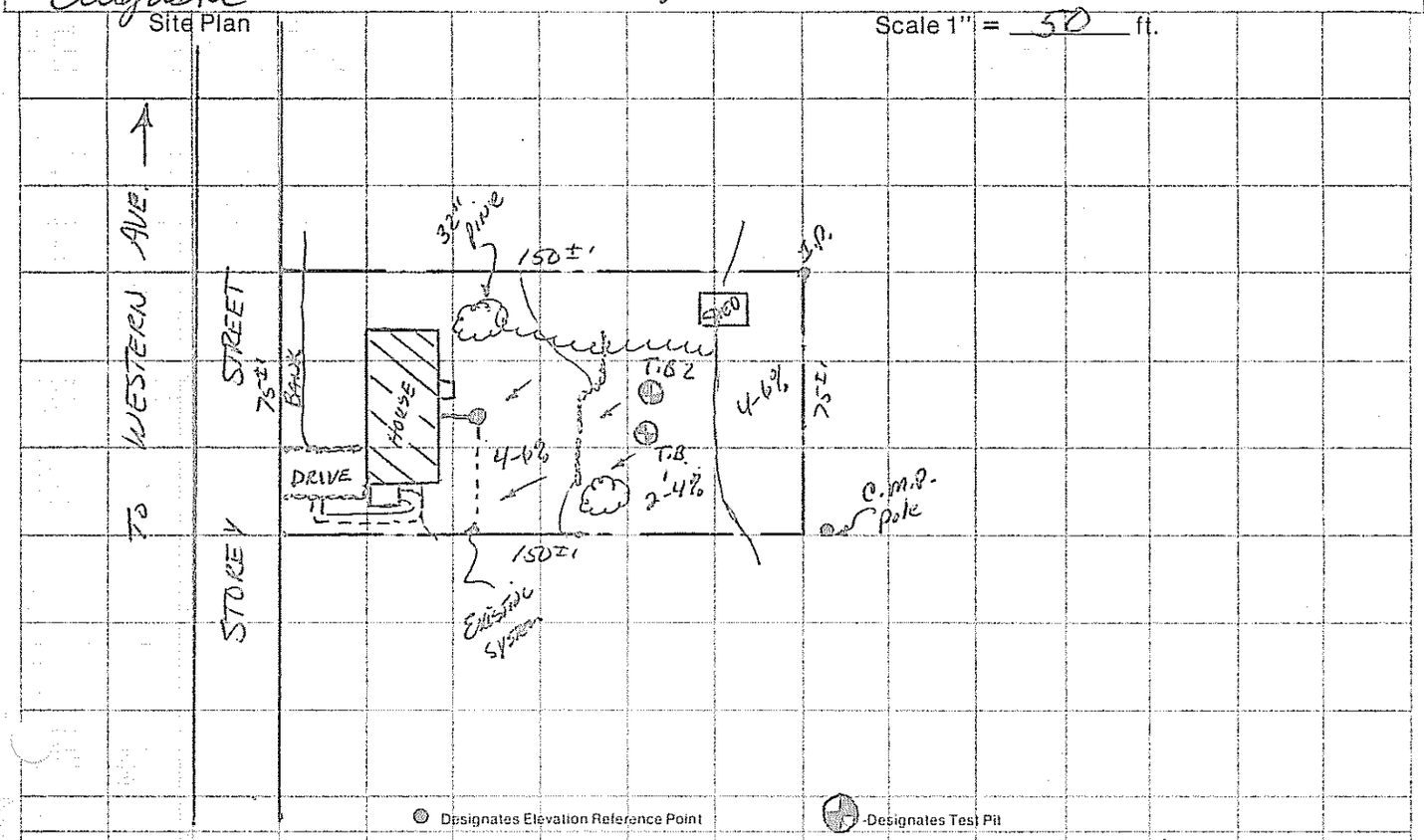

● Designates Elevation Reference Point ⊕ Designates Test Pit

Private Sewage Disposal Plan

Scale 1" = ~~20'~~ 30'

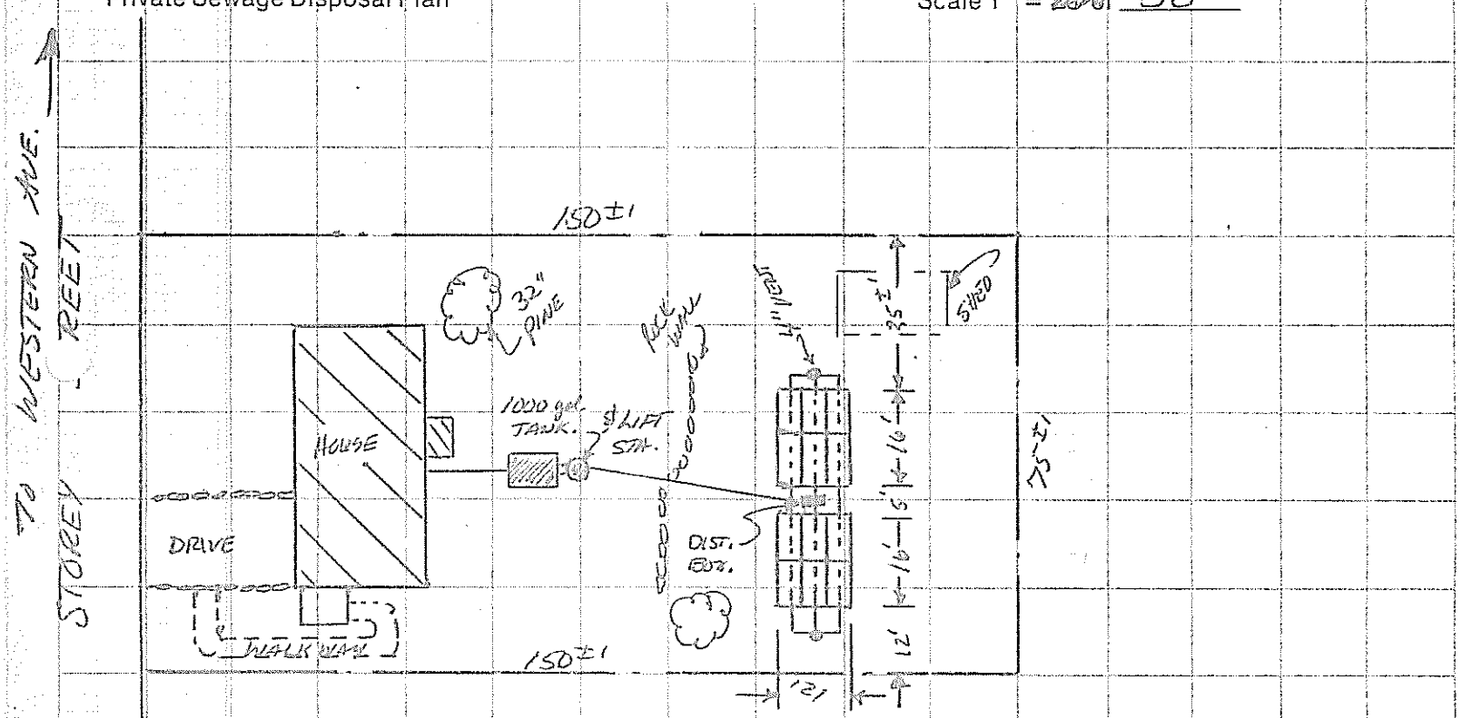

Subsurface Absorption Area Cross-section

Scale: Vertical—1" = 5' or _____
Horizontal—1" = ~~20'~~ or 5'

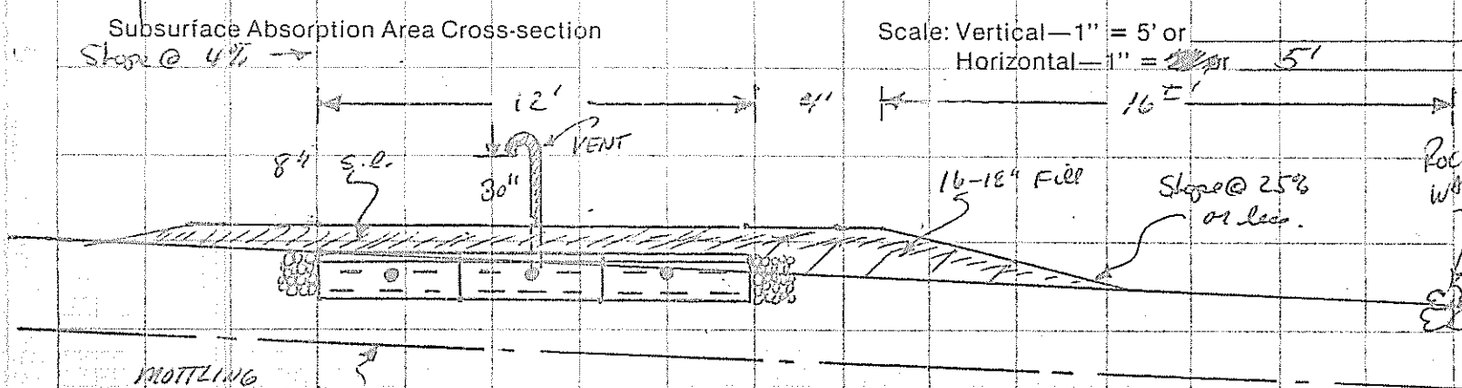

Site Evaluators Signature: Stephen E. Goodwin
Date: 6/5/79
License Number: 65

HHE-200 1/7

Signature Required

Statement: (no permit may be issued unless signed)

I certify that all the information submitted to be true and correct; and I understand that issuance of a permit is based upon the information and plans submitted by the applicant. I also understand that any falsification of this application is reason to deny a permit to install a private sewage disposal system and that the permit is valid for a six (6) month period from the date of permit issuance. I understand that no guarantee is intended or implied by reason of any advice or approval given by the Administrative Authority or its agent.

Date: _____

Applicant: Robert C. Crockett

TO BE ATTACHED TO HHE-200's
DATED June 5, 1979.
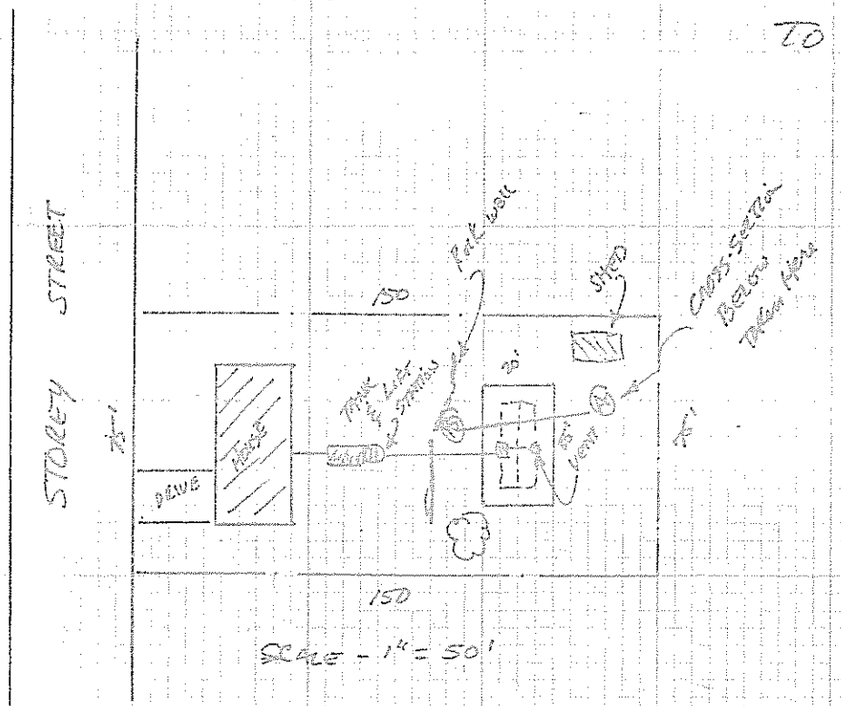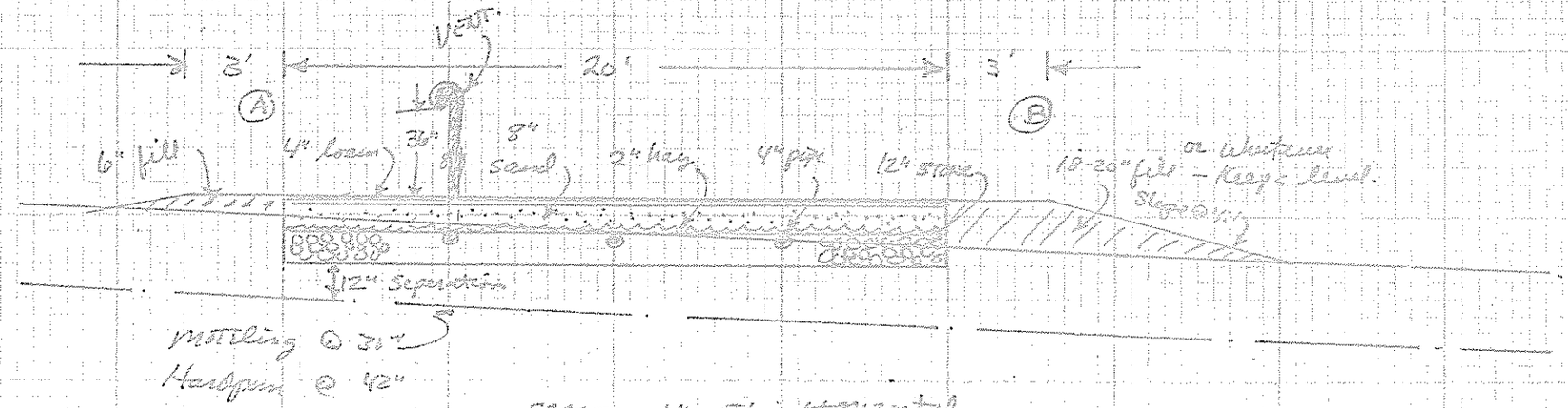
AMENDED PLOT PLAN FOR
Bob Crockett
31 Storey Street
Augusta, Maine 04330