SUBSURFACE WASTEWATER DISPOSAL SYSTEM APPLICATION

Maine Dept.Health & Human Services
Division of Health Engineering, 10 SHS
(207) 287-5672 Fax: (207) 287-3165

PROPERTY LOCATION

>> CAUTION: PERMIT REQUIRED - ATTACH IN SPACE BELOW <<

City, Town, or Plantation	AUGUSTA
Street or Road	8 STEVENS ROAD
Subdivision, Lot #	

AUGUSTA PERMIT # 6321 TOWN COPY

Date Permit Issued: 6/19/09 $ 190.00 ☐ If Double Fee Charged FEE

Local Plumbing Inspector Signature L.P.I. # 1 PCP

OWNER/APPLICANT INFORMATION

Name (last, first, MI) GUIMOND, DANIEL & DANA ☒ Owners ☐ Applicant

Mailing Address of Owner/Applicant	8 STEVENS ROAD AUGUSTA, ME 04330
Daytime Tel. #	207 622 3514

Municipal Tax Map # 55 Lot # 24

OWNER OR APPLICANT STATEMENT

I state and acknowledge that the information submitted is correct to the best of my knowledge and understand that any falsification is reason for the Department and/or Local Plumbing Inspector to deny a Permit.

Signature of Owner or Applicant — Date 6/19/09

CAUTION: INSPECTION REQUIRED

I have inspected the installation authorized above and found it to be in compliance with the Subsurface Wastewater Disposal Rules Application.

Local Plumbing Inspector Signature — (1st) date approved 11/20/09 — (2nd) date approved 7/15/09

PERMIT INFORMATION

TYPE OF APPLICATION

- ☐ 1. First Time System
- ☒ 2. Replacement System
  - Type replaced: TRENCH
  - Year Installed: 1972
- ☐ 3. Expanded System
  - ☐ a. Minor Expansion
  - ☐ b. Major Expansion
- ☐ 4. Experimental System
- ☐ 5. Seasonal Conversion

THIS APPLICATION REQUIRES

- ☒ 1. No Rule Variance
- ☐ 2. First Time System Variance
  - ☐ a. Local Plumbing Inspector Approval
  - ☐ b. State & Local Plumbing Inspector Approval
- ☐ 3. Replacement System Variance
  - ☐ a. Local Plumbing Inspector Approval
  - ☐ b. State & Local Plumbing Inspector Approval
- ☐ 4. Minimum Lot Size Variance
- ☐ 5. Seasonal Conversion Permit

DISPOSAL SYSTEM COMPONENTS

- ? ☐ 1. Complete Non-engineered System (MAYBE)
- ☐ 2. Primitive System (graywater & alt. toilet)
- ☐ 3. Alternative Toilet, specify: _____
- ☐ 4. Non-engineered Treatment Tank (only)
- ☐ 5. Holding Tank, _____ gallons
- ☒ 6. Non-engineered Disposal Field (only)
- ☐ 7. Separated Laundry System
- ☐ 8. Complete Engineered System (2000 gpd or more)
- ☐ 9. Engineered Treatment Tank (only)
- ☐ 10. Engineered Disposal Field (only)
- ☐ 11. Pre-treatment, specify: _____
- ☐ 12. Miscellaneous Components

SIZE OF PROPERTY

1/2± ☐ SQ. FT. ☒ ACRES

SHORELAND ZONING

☐ Yes ☒ No

DISPOSAL SYSTEM TO SERVE

- ☒ 1. Single Family Dwelling Unit, No. of Bedrooms: 2
- ☐ 2. Multiple Family Dwelling, No. of Units: _____
- ☐ 3. Other: _____ (specify)

Current Use ☐ Seasonal ☒ Year Round ☐ Undeveloped

TYPE OF WATER SUPPLY

☐ 1. Drilled Well ☐ 2. Dug Well ☐ 3. Private ☒ 4. Public ☐ 5. Other

DESIGN DETAILS (SYSTEM LAYOUT SHOWN ON PAGE 3)

TREATMENT TANK

- ☒ 1. Concrete EXISTING
  - ☒ a. Regular (REPLACE OR
  - ☐ b. Low Profile RAISE OR
- ☐ 2. Plastic HEAD)
- ☐ 3. Other: _____

CAPACITY: 1000 GAL.

DISPOSAL FIELD TYPE & SIZE

- ☒ 1. Stone Bed ☐ 2. Stone Trench
- ☐ 3. Proprietary Device
  - ☐ a. cluster array ☐ c. Linear
  - ☐ b. regular load ☐ d. H-20 load
- ☐ 4. Other: _____

SIZE: 900 ☒ sq. ft. ☐ lin. ft.

GARBAGE DISPOSAL UNIT

☒ 1. No ☐ 2. Yes ☐ 3. Maybe

If Yes or Maybe, specify one below:

- ☐ a. multi-compartment tank
- ☐ b. ___ tanks in series
- ☐ c. increase in tank capacity
- ☐ d. Filter on Tank Outlet

DESIGN FLOW

180 gallons per day

BASED ON:

- ☒ 1. Table 501.1 (dwelling unit(s))
- ☐ 2. Table 501.2 (other facilities)

SHOW CALCULATIONS for other facilites

- ☐ 3. Section 503.0 (meter readings)

ATTACH WATER METER DATA

SOIL DATA & DESIGN CLASS

PROFILE	CONDITION	DESIGN
9	C	1

at Observation Hole # TB1

Depth 15"

of Most Limiting Soil Factor

DISPOSAL FIELD SIZING

- ☐ 1. Small—2.0 sq. ft. / gpd
- ☐ 2. Medium—2.6 sq. ft. / gpd
- ☐ 3. Medium—Large 3.3 sq. f.t / gpd
- ☐ 4. Large—4.1 sq. ft. / gpd
- ☒ 5. Extra Large—5.0 sq. ft. / gpd

EFFLUENT/EJECTOR PUMP

- ☐ 1. Not Required (RAISE OR
- ☒ 2. May Be Required REPLACE SEPTIC
- ☐ 3. Required TANK OR INSTALL PUMP)

Specify only for engineered systems:

DOSE: _____ gallons

LATITUDE AND LONGITUDE

at center of disposal area

Lat. N44 d 23 m 08.2 s

Lon. W69 d 43 m 42.1 s

if g.p.s, state margin of error: 6'±

SITE EVALUATOR STATEMENT

I certify that on 4/24/09 (date) I completed a site evaluation on this property and state that the data reported are accurate and that the proposed system is in compliance with the State of Maine Subsurface Wastewater Disposal Rules (10-144A CMR 241).

Site Evaluator Signature	168 SE #	5/1/09 Date
JOHN W LORD JR Site Evaluator Name Printed	207 445 3402 Telephone Number	FAX 207 445 3149 ~~E-mail Address~~

Note: Changes to or deviations from the design should be confirmed with the Site Evaluator.

DESIGN SUBJECT TO LOCAL, STATE OR FEDERAL ORDINANCES

HHE-200 Rev. 4/05

SUBSURFACE WASTEWATER DISPOSAL SYSTEM APPLICATION

Maine Dept. of Health & Human Services
Division of Environmental Health, STS 11
(207) 287-5338 FAX (207) 287-3165

Town, City, Plantation	Street, Road, Subdivision	Owner or Applicant Name
AUGUSTA	8 STEVENS ROAD	DANIEL & GLADYS GUMMOND

SITE PLAN

Scale: 1" = 50 ft.

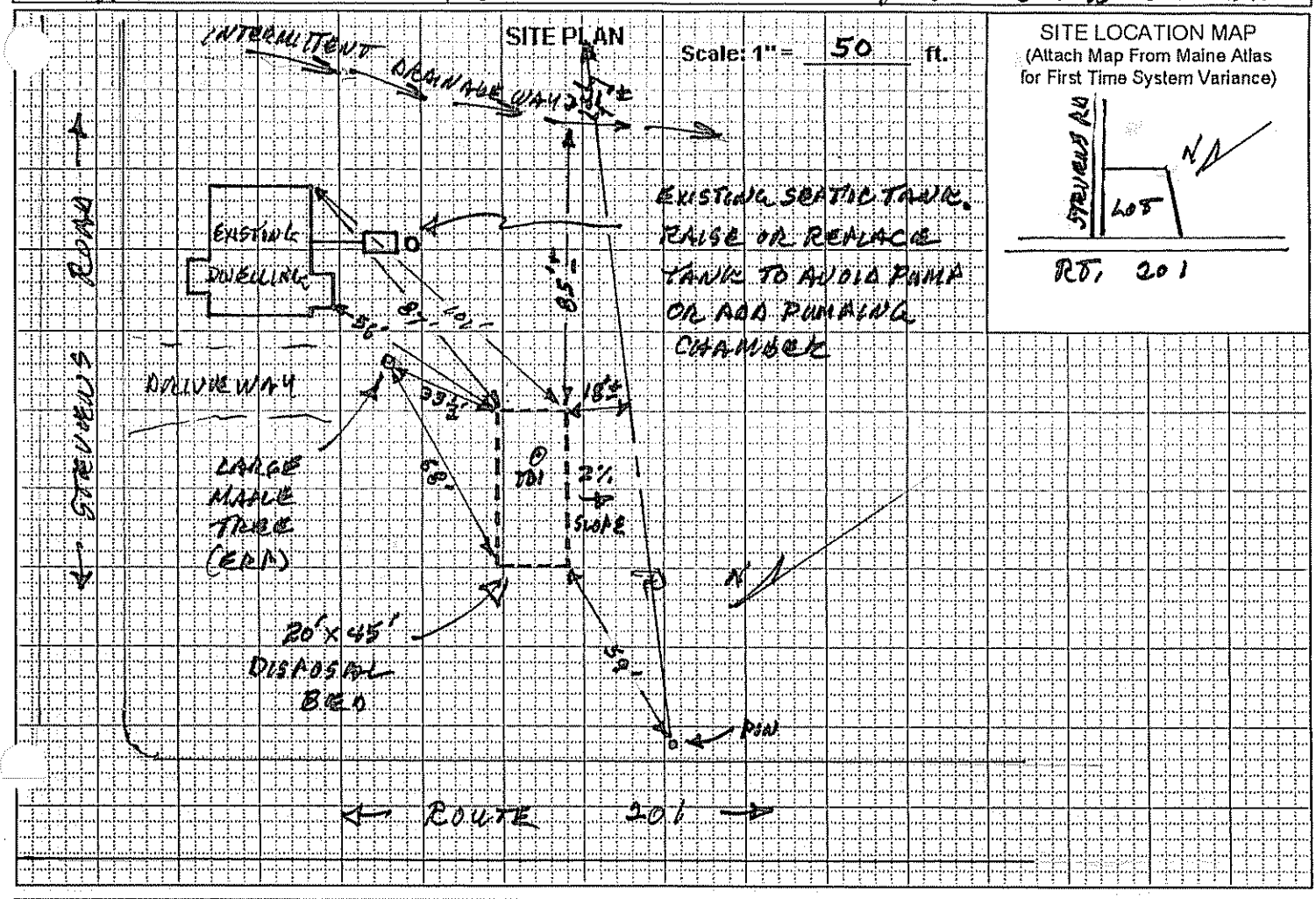

SITE LOCATION MAP

(Attach Map From Maine Atlas for First Time System Variance)

SOIL PROFILE DESCRIPTION AND CLASSIFICATION (Location of Observation Holes Shown Above)

Observation Hole # TP1 ☐ Test Pit ☒ Boring

TWO " Depth of organic horizon above mineral soil

Depth below mineral soil surface (inches)	Texture	Consistency	Color	Mottling
0–6	LOAM		BROWN	
6–12	SILT LOAM	FRIABLE	YELLOW BROWN	
12–24	SILTY CLAY	VERY FIRM	OLIVE	MANY PROMINENT
24–48				

Soil Profile	Classification Condition	Slope Percent	Limiting Factor Depth	
9	C	2	15"	☒ Groundwater ☒ Restrictive Layer ☐ Bedrock

Observation Hole # _____ ☐ Test Pit ☐ Boring

_____ " Depth of organic horizon above mineral soil

Depth below mineral soil surface (inches)	Texture	Consistency	Color	Mottling
0–6				
6–12				
12–24				
24–48				

Soil Profile	Classification Condition	Slope Percent	Limiting Factor Depth	
			"	☐ Groundwater ☐ Restrictive Layer ☐ Bedrock

Site Evaluator Signature _____ SE # 168 Date 5/1/09

SUBSURFACE WASTEWATER DISPOSAL SYSTEM APPLICATION

Maine Dept. of Health & Human Services
Division of Environmental Health, STS 11
(207) 287-5338 FAX (207) 287-3165

Town, City, Plantation	Street, Road, Subdivision	Owner or Applicant Name
AUGUSTA	8 STEVENS ROAD	DANIEL + GLADYS GUIMOND

SUBSURFACE WASTEWATER DISPOSAL PLAN

Scale: 1" = 20 ft.

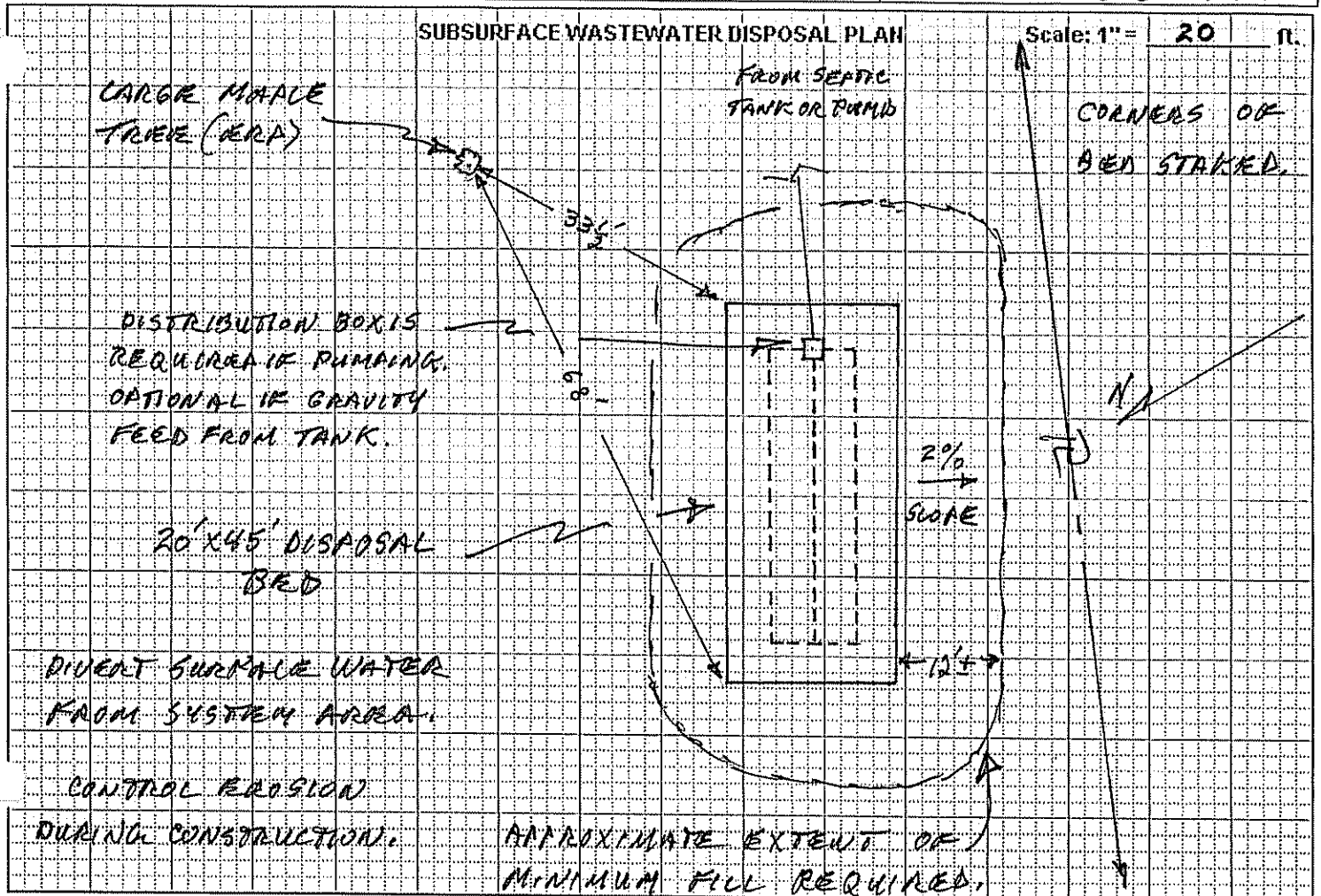

BACKFILL REQUIREMENTS

Depth of Backfill (upslope) 21 "
Depth of Backfill (downslope) 25± "
DEPTHS AT CROSS-SECTION (shown below)

CONSTRUCTION ELEVATIONS

Finished Grade Elevation -36 "
Top of Distribution Pipe ~~of Proprietary Device~~ -49 "
Bottom of Disposal Field -60 "

ELEVATION REFERENCE POINT (ERP)

Location & Description: FLAGGED NAIL IN MAPLE TREE 18" ABOVE GRADE AT TREE
Reference Elevation is: 0.0" or

DISPOSAL FIELD CROSS-SECTION

Scales:
Vertical: 1" = ft.
Horizontal: 1" = ft.

(SEE ATTACHED BED DIAGRAM)

Site Evaluator Signature: [signature]
SE #: 168
Date: 5/1/09

• SEWAGE DISPOSAL BED DETAILS •

LOAM + MULCH TO COVER.

BED REQUIRES CLEAN STONE UNIFORM IN SIZE. (1½" RECCOMENDED)

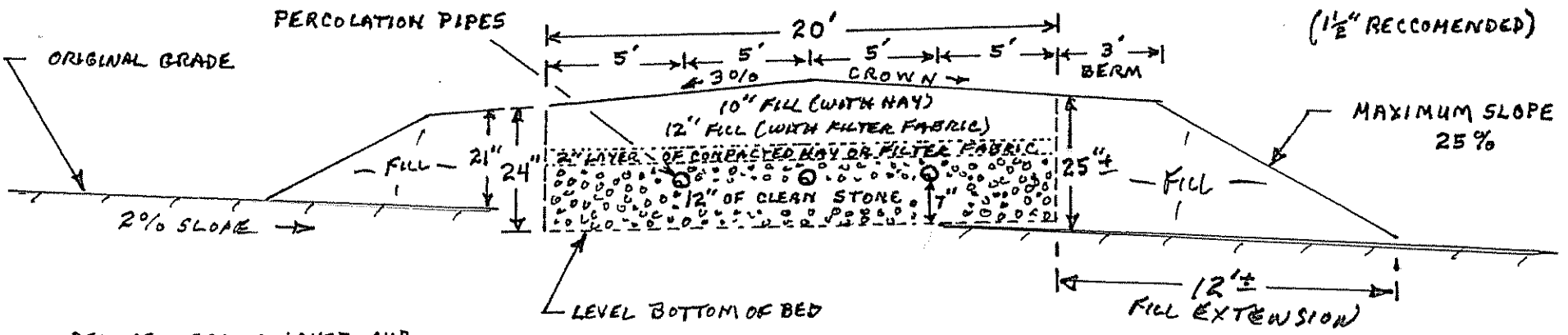

REMOVE ORGANIC LAYER AND SCARIFY THE SOIL SURFACE BEFORE INSTALLING FILL. INTERFACE FILL INTO ORIGINAL SOILS.

BED CROSS SECTION (NO SCALE)

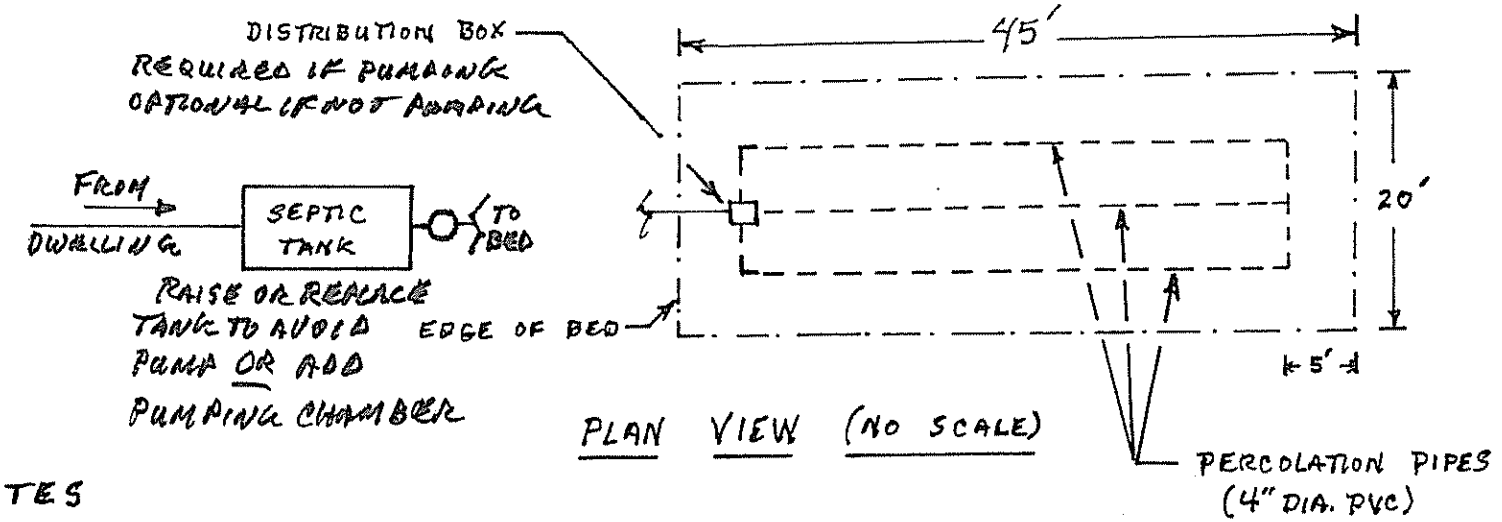

PLAN VIEW (NO SCALE)

NOTES

1.) 21 INCHES OF FILL IS REQUIRED AT UPHILL SIDE OF BED.

2.) TEXTURE OF FILL SHALL BE GRAVELLY COARSE SAND.

3.) REFER TO MAINE SUBSURFACE WASTE WATER DISPOSAL RULES FOR FURTHER DETAILS REGARDING INSTALLATION PROCEDURES.

FOR: DANIEL + CLARYS GUIMOND

DATE: 5/1/09

BY: JOHN W. LORD, JR S.E. #168

3/00