Pendexter

Original to be sent to Division of Health Engineering, Augusta, Maine 04333 by the LPI

This Application Is For: ○ New System ○ Expanded System ○ Conversion Permit ○ Experimental System ☒ Replacement Of Entire System ○ Disposal Area Only

An Application For Subsurface Wastewater Disposal Permit

This Is NOT A Permit; This Form When Completed Must Be Presented To The Local Plumbing Inspector To Obtain A Permit

Town: Augusta	Street, Road, Etc.: Haskell St. / If On Water Body, Give Name	Plumbing Permit No.: 19503 EP	Date Of Plumbing Permit: 11-6-78
Owner Of Property: Margo L. Pendexter	Tel. No.: 622-5076	Name Of Applicant Owner's Agent	Tel. No.
Street: 22 Haskell St.		Street	
Town: Augusta	State: Maine / Zip Code: 04330	Town	State / Zip Code
Owner's Signature: Margo Pendexter	Date: 2-11-11	Applicants Signature	Date
Size Of Lot: 100 X 145 ☒ Sq. Feet ○ Acres	Is Lot Zoned? ○ Yes ○ No / Type Of Zoning	Subdivision Name	Lot No.

The Water Supply For This Property Is: ○ Dug Well, depth ____; ○ Drilled Well, depth ____; ○ Spring, depth ____;
Surface water ○ Body ○ Course—○ with disinfection, ○ without disinfection. Public Utility, name Augusta Water District

SITE INVESTIGATION Show Location Of Pits on Site Plan on Page 2

	Soil Profile No. 1 ☐ Pit ☒ Boring	Soil Profile No 2 ☐ Pit ☒ Boring	Soil Profile No. 3 ☐ Pit ☒ Boring	Soil Profile No ☐ Pit ☐ Boring
Organic Strata	1½-0 SOD	1-0 SOD	Garden	
Thickness and Description of each strata encountered: 1st Strata	Loam	Loam	Loam	
Inches	0-8	0-7	0-6	
2nd Strata	fSL	fSL	fSL	
Inches	8-18	7-28	6-32	
3rd Strata		fSL		
Inches		28-36		
4th Strata		BR		
Inches		36+		
Depth from bottom of organic horizon to: Total Depth of Observation Hole Inches	18	37	32	
Max. Seasonal Water Table Mottling	☒ None Evident Inches	☒ None Evident Inches	☒ None Evident Inches	○ None Evident Inches
Impervious Layer Clay, Etc.	☒ None Evident Inches	☒ None Evident Inches	☒ None Evident Inches	○ None Evident Inches
Bedrock	18 Inches ○ None Evident Type of Bedrock	36 Inches ○ None Evident Type of Bedrock	32 Inches ○ None Evident Type of Bedrock	Inches ○ None Evident Type of Bedrock
Surface Slope	15 %	5 %	3 %	%
Soil Group	2	2	2	
Soil Condition	A	A	A	
	Per Table 9-1 Code II	Per Table 9-1 Code II	Per Table 9-1 Code II	Per Table 9-1 Code II

On 7 Oct 78 (date), a site investigation for this project was completed. I conducted this soil evaluation and certify that the results indicated above best represent the soil conditions found. I recommend the following type and size of private sewage disposal system. I also recommend the proposed private sewage disposal system layout and location shown on page 2.

Signature: Roger Illeker — Site Evaluator License Number: 00106

Date Signed: 8 October 1978

DISPOSAL SYSTEM PROPOSED Show Location of System and Details on Disposal Plan on Page 2

SYSTEM:
- ☒ Combined System
- ○ Separated System

If separated system—type of human waste disposal system to be used:
- ○ Sealed Vault Privy
- ○ Open Pit Privy
- ○ Compost Toilet
- ○ Chemical Toilet
- ○ Incinerator Toilet

TREATMENT TANK
- ○ Aerobic Tank
- ☒ Septic Tank
  - ☒ Concrete
  - ○ Fiberglass
  - ○ Metal

Size in Gallons: Low Boy 1000 Gal.

Number of Bedrooms: 2

SUBSURFACE ABSORPTION AREA/TYPE
- ○ Bed System — No. of Beds 1 — Length 44 ft — Width 20 ft
- ○ Chamber System Number ____
  - ○ Type A ○ Single File
  - ○ Type B ○ Cluster
- ○ Special System Length ____ ft — Width ____ ft
- ○ Laundry System — Type A ____ — No. of Chambers: Type B ____

Name and type of establishment if other than private home

SIZE
- ○ Small
- ○ Medium
- ☒ Med.-Large
- ○ Large
- ○ Extra-Large

Design Flow: 264 GPD

SITE MODIFICATION
Fill will be: 14 in. uphill 21 in. downhill

DETAILS
- ☒ A Distribution Box is required
- Pumping is—☒ required ○ is not required
- The dose will be 80 Gallons

DISTANCES
- ☒ Yes ○ No: The proposed subsurface absorption area will be located at least 100 feet from any and all wells; springs; surface water bodies and courses (lake, pond, ocean, brook, stream, river); swamps; marshes; and bogs.
- ☒ Yes ○ No: The proposed subsurface absorption area will be located at least 300 feet from any and all wells and springs producing 2000 gallons or more of water per day and any public water supplies.

PROPERTY/LOT LOCATION MAP

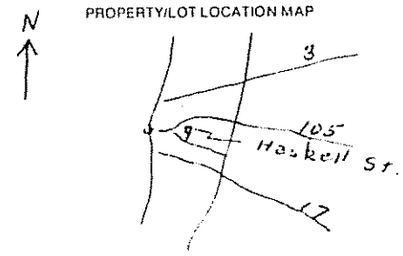

Location—roads, landmarks

WAIVER ○ State Variance Required ○ Replacement Variance Required ☒ None Required

FOR THE USE OF LPI ONLY

○ Denial: Application is denied for the following reasons; portions of the Code II are cited.
Form is incomplete (pg.) as to ○ General info., ○ Site Investigation, ○ System Proposed, ○ Site Plan, ○ Disposal System Plan, ○ Cross-Section, ○ Statement. See section 4.1
○ Site Investigation indicates site is ○ unsuitable for disposal system. ○ Unsuitable for system proposed.
○ System Proposed does not conform to Code.
○ Site Investigation indicates site modifications are necessary.
○ Acceptance: Application for permit is approved ○ with condition specified, comply with Section ____
○ without condition.

Signed LPI ____ Date 11-2-78

HHE-200 1/78

APPLICATION FOR SUBSURFACE WASTEWATER DISPOSAL PERMIT

(For systems disposing of less than 2000 gallons per day)

Augusta — Street, Road, etc. Haskell St — If on water body, give name — Owner of Property: Margo Pendexter

Site Plan

Scale 1" = 50' ft.

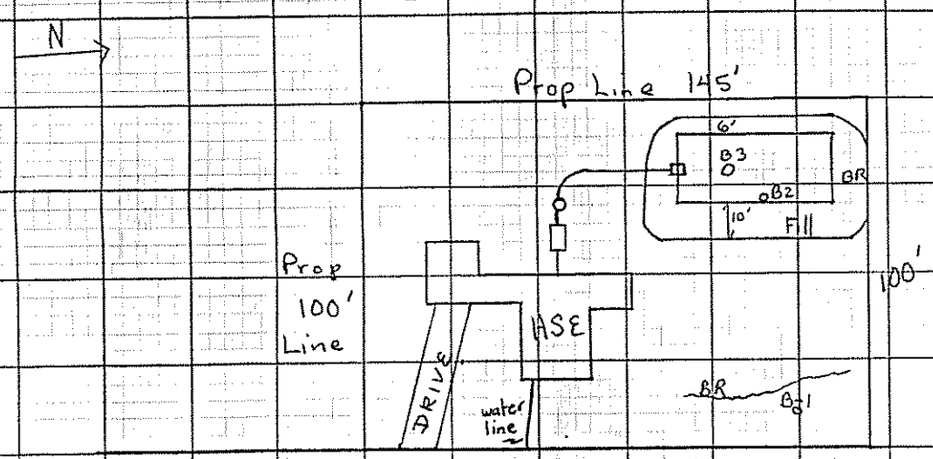

● Designates Elevation Reference Point ○ Designates Test Pit

Private Sewage Disposal Plan

Scale 1" = 20' or _____

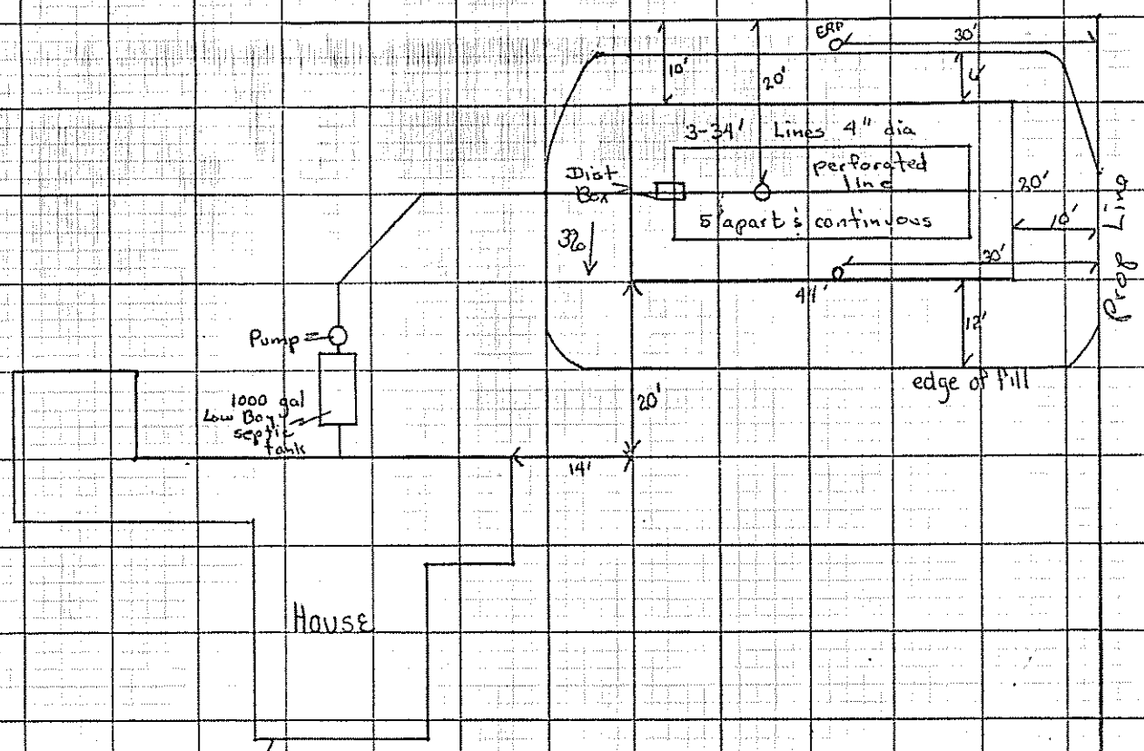

Subsurface Absorption Area Cross-section

Scale: Vertical—1" = 5' or _____
Horizontal—1" = 20' or 10'

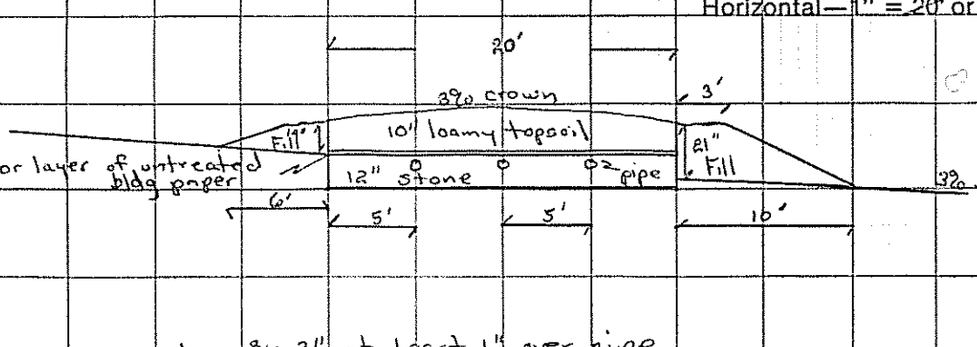

Evaluators Signature: Roger Gilchrist — Date: 8 October 1978 — License Number: 00106

HHE-200 1/78

ment: (no permit may be issued unless signed)

certify that all the information submitted to be true and correct; and I understand that issuance of a permit is based upon the in-
ation and plans submitted by the applicant. I also understand that any falsification of this application is reason to deny a permit
tall a private sewage disposal system and that the permit is valid for a six (6) month period from the date of permit issuance. I
stand that no guarantee is intended or implied by reason of any advice or approval given by the Administrative Authority or its

Signature Required

Date: 11-2-78

Applicant: _____

Owner: Margo Pendexter