MICHAUD, VICTOR 7601-100

ORIGINAL To be sent to Division of Health Engineering, Augusta, Maine 04333 by the LPI

MAINE DEPARTMENT OF HEALTH AND WELFARE APPLICATION FOR PRIVATE SEWAGE DISPOSAL PERMIT	(For systems disposing of less than 2000 gallons per day)	This is NOT a permit; this form when completed must be presented to the Local Plumbing Inspector to obtain a permit.	Page 1 of 3

Town	Street, Road, etc.	Permit No.	Date
AUGUSTA	CENTRAL ST. (proposed road) off Oxford street (If on water body, give name)	21623	5/2/77

Owner of property: Victor Michaud — Owner's address: 15 Windy St. Augusta, Maine — Size of lot: 4± ○ Sq. feet ☒ Acres

Name & type of establishment if other than private home — Is lot Zoned? ○ Yes ☒ No — Type of Zoning: ○ Residential ○ Commercial ○ Resource Protection

Name of applicant / Owner's agent: (same as above)

Applicant's address / Street, Box, etc. — Tel. No. 623-8875

Town — zip code 04330

Applicant's signature / Owner's signature: Victor S. Michaud — Date 4-21-77

If you plan to use a previous subdivision approval in lieu of site investigation, please submit one of the following:
○ Deed restriction re. private sewage disposal
○ Copy of the subdivision's soils report
○ Soils report from a State Agency

Subdivision name: Main Top — Lot No.

This application is for: ☒ New System ○ Expanded System ○ Replacement System ○ Replacement of ○ Treatment Tank Only ○ Disposal Area Only

The water supply for this property is: ○ Dug well, depth ____, lining ____; ☒ Drilled well, depth ?, lining steel Spring ○ depth ____, lining ____; Surface water ○ Body, ○ Course—○ with disinfection, ○ without disinfection. ○ Public Utility, name ____

SITE INVESTIGATION

Show location of pits and/or borings on sketch on page 2, and refer to completed sample form and Chapter 4 of the Code, II.

	Soil Profile No. 1	Soil Profile No.	Soil Profile No.	Soil Profile No.	Soil Profile No.
	☒ Pit ☐ Boring	☐ Pit ☐ Boring	☐ Pit ☐ Boring	☐ Pit ☐ Boring	☐ Pit ☐ Boring
Thickness and Description of each strata encountered	Organic strata: Grass mulch; Inches 1-0	Organic strata; Inches	Organic strata; Inches	Organic strata; Inches	Organic strata; Inches
	1st strata: Brown vfsl (very old fill); Inches 0-32		1st strata; Inches	1st strata; Inches	1st strata; Inches
	2nd strata: Yellow brown vfsl; Inches 32-52		2nd strata; Inches	2nd strata; Inches	2nd strata; Inches
	3rd strata; Inches	3rd strata; Inches	3rd strata; Inches	3rd strata; Inches	3rd strata; Inches
Depth from surface of ground to:	Total Depth of observation hole Inches 52	Total Depth of observation hole Inches	Total Depth of observation hole Inches	Total Depth of observation hole Inches	Total Depth of observation hole Inches
	Max. Ground water table—mottling: ○ None Evident; 37 Inches	Max. Ground water table—mottling: ○ None Evident; Inches	Max. Ground water table—mottling: ○ None Evident; Inches	Max. Ground water table—mottling: ○ None Evident; Inches	Max. Ground water table—mottling: ○ None Evident; Inches
	Impervious layer, clay, etc.: ☒ None Evident; Inches	Impervious layer, clay, etc.: ○ None Evident; Inches	Impervious layer, clay, etc.: ○ None Evident; Inches	Impervious layer, clay, etc.: ○ None Evident; Inches	Impervious layer, clay, etc.: ○ None Evident; Inches
	Bedrock: Inches; ○ None Evident; Type of Bedrock 52	Bedrock: Inches; ○ None Evident; Type of Bedrock	Bedrock: Inches; ○ None Evident; Type of Bedrock	Bedrock: Inches; ○ None Evident; Type of Bedrock	Bedrock: Inches; ○ None Evident; Type of Bedrock
	Surface slope 0 %	Surface slope %	Surface slope %	Surface slope %	Surface slope %
	Soil Group & Condition per Table 9-1 of the Code, II: 2-C	Soil Group & Condition per Table 9-1 of the Code, II:	Soil Group & Condition per Table 9-1 of the Code, II:	Soil Group & Condition per Table 9-1 of the Code, II:	Soil Group & Condition per Table 9-1 of the Code, II:

On 4-20-76 (date), a site investigation for this project was completed. I supervised this soil evaluation and certify that the results indicated above best represent the soil conditions found. I recommend the following type and size of private sewage disposal system. I also recommend the proposed private sewage disposal system layout and location shown on page 2. WHM

Signature and Registration/Certification Number: William H. Marcotte — Date signed 4-28-76

LIN - MAR ASSOCIATES
RFD 3
AUGUSTA, MAINE 04330

○ Scientist ○ Geologist ○ Soil Engineer ☒ Other, must show current letter of certification to LPI

PRIVATE SEWAGE DISPOSAL SYSTEM PROPOSED

Show location on completed sample form

SYSTEM:
☒ COMBINED SYSTEM
○ SEPARATED SYSTEM
If separated system—type of human waste dipsosal system to be used:
○ Sealed Vault Privy
○ Open Pit Privy
○ Compost Toilet
○ Incinerator Toilet
○ Chemical Toilet
○ Other, describe

See Chapter 9 of the Code, II.

TREATMENT TANK:
☒ Septic Tank
☒ Concrete
○ Fiberglas
○ Metal
Manufacturer—
Size in gallons 1000

○ Aerobic Tank
Manufacturer—
Model No.
Size in gallons

SUBSURFACE ABSORPTION AREA

Type	SIZE
○ Trench System: Total trench length. ____	○ Very Small ○ Small ○ Medium ☒ Medium Large ○ Large ○ Extra Large
☒ Bed System Length 50' Width 20'	
○ Chamber System ○ Type A ○ Type F — Number ○ Single File ○ Cluster	
○ Mound System Length Width at base	
○ Special System Length Width	
○ Non-discharge System Bed-Length Width Holding Tank Size Gal. Manufacturer ○ Alarm device provided, type	

SITE MODIFICATION
Fill is—☒ required, ○ not required
Fill will be 10 inches deep

SEE PAGE 3

DETAILS
☒ A Distribution Box is required
Pumping is—○ required, ☒ is not required.
The Dose will be ____ gallons

DISTANCES
☒ Yes ○ No: The proposed subsurface absorption area will be located at least 100 feet from any and all wells; springs; surface water bodies and courses (lake, pond, ocean, brook, stream, river); swamps; marshes; and bogs.
☒ Yes ○ No: The proposed subsurface absorption area will be located at least 300 feet from any and all wells and springs producing 2000 gallons or more of water per day and any public water supplies.

PROPERTY / LOT LOCATION MAP

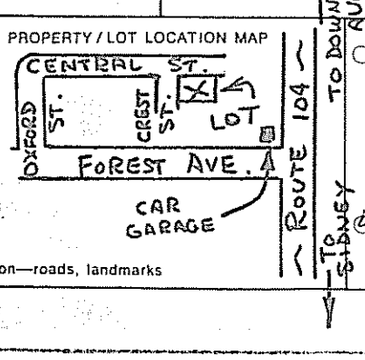

Location—roads, landmarks

FOR THE USE OF LPI ONLY

○ Denial: Application is denied for following reasons; portions of the Code II are cited.
Form is incomplete (____ pg.) as to ○ General info, ○ Site Investigation, ○ System Proposed, ○ Site Plan, ○ Disposal System Plan, ○ Cross-Section, ○ Statement. See Section 2.3.
○ Site Investigation indicates site is ○ totally unsuitable for disposal system; Sections 4.5 and 9.5, Table 9-1 Group 9 and 10. ○ Unsuitable for system proposed; Sections 4.3, 4.6, 9.5, Table 9-1.
○ System Proposed does not conform to Code; See Sections 9. ____
○ Site Investigation indicates site modifications are necessary; See Sections ○ 4.3, ○ 4.4, ○ 4.6, ○ 8.7, ○ ____
○ Miscellaneous ____ See Section ____
☒ Acceptance: Application for permit is approved ○ with condition specified, comply with Section ____ ☒ without condition.

Signed LPI Richard P. Barber — Date 4-21-77

HHE - 200 5/75

APPLICATION FOR PRIVATE SEWAGE DISPOSAL PERMIT 7801-100

(For systems disposing of less than 2000 gallons per day)

Town	Street, Road, etc. (If on water body, give name)	Owner of property
AUGUSTA	CREST ST. (PROPOSED)	VICTOR MICHAUD

Site Plan — Scale 1" = 100 Ft.

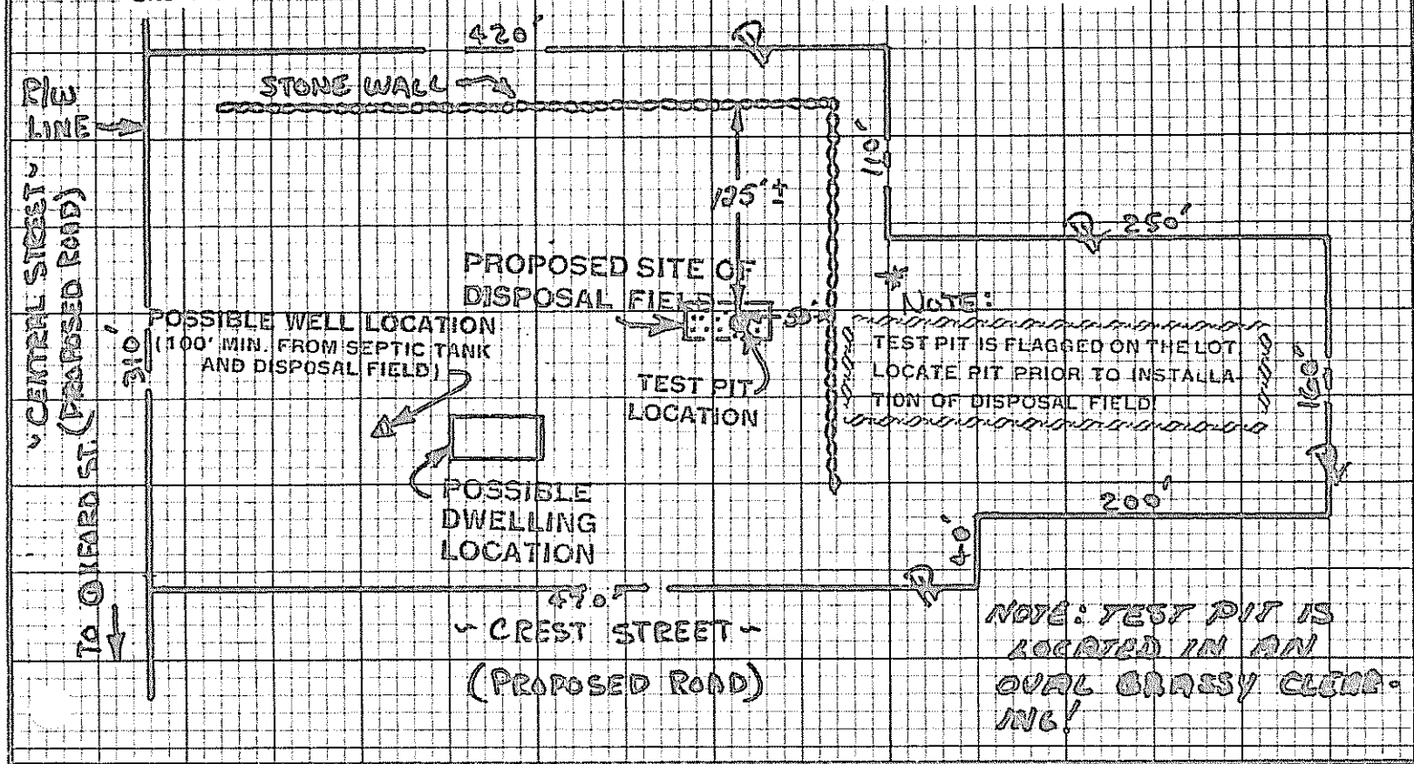

Private Sewage Disposal Plan — Scale 1" = 30'

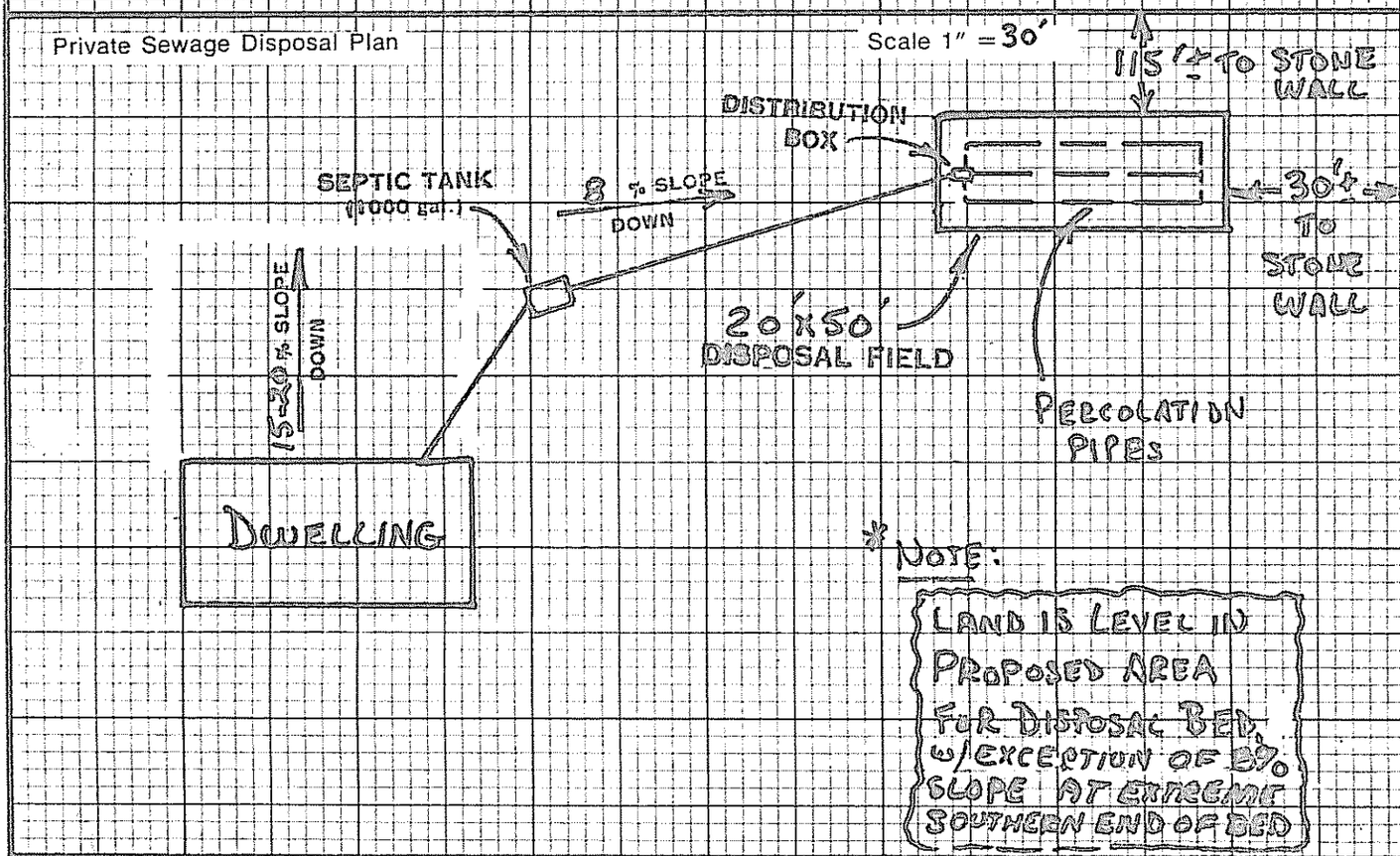

Subsurface Absorption Area Cross-section — Scale: Vertical — 1" = 5' or _____ Horizontal — 1" = 20' or _____

SEE ATTACHED DISPOSAL SYSTEM DIAGRAM

HHE - 200 5/7

Statement: (no permit may be issued unless signed)

I certify that all the information submitted to be true and correct; and I understand that issuance of a permit is based upon the information and plans submitted by the applicant. I also understand that any falsification of this application is reason to deny a permit to install a private sewage disposal system and that the permit is valid for a six (6) month period from the date of permit issuance. I understand that no guarantee is intended or implied by reason of any advice or approval given by the Administrative Authority or its agent.

Signature Required

Date: April 21 1977

Applicant: Victor Michaud

Owner:

• SEWAGE DISPOSAL BED DETAILS •

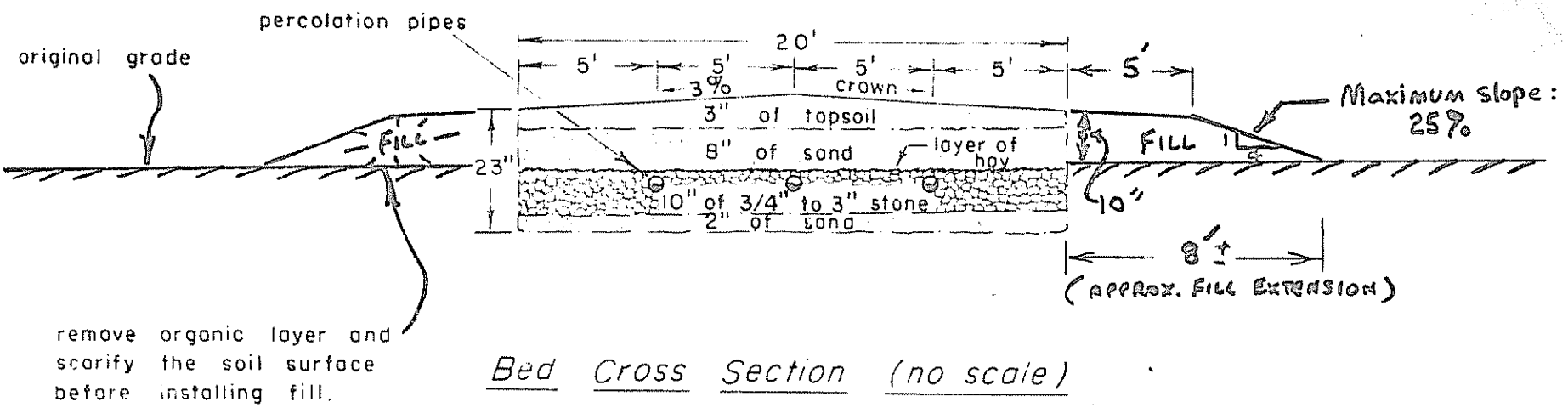

Bed Cross Section (no scale)

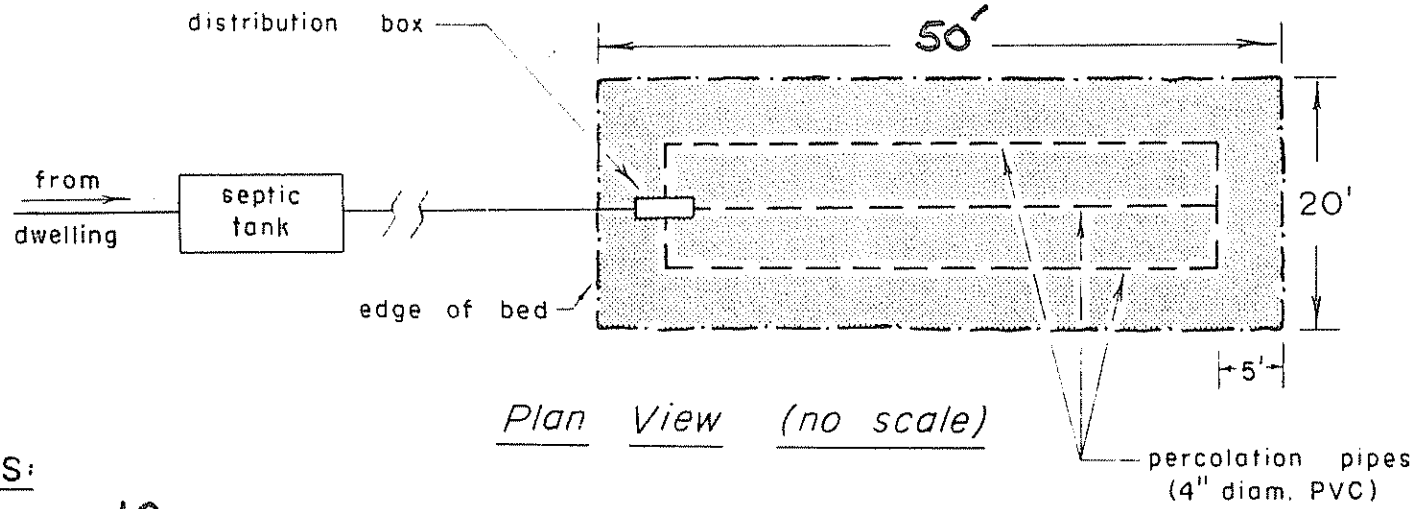

Plan View (no scale)

*NOTES:

1.) 10 inches of fill is required.
2.) Texture of fill shall be similar to original soil.
3.) Refer to Sections 8.7 and 9.7 of the Maine State Plumbing Code, Part II for further details regarding installation procedures.

For: VICTOR MICHAUD | Job No. 7601-100 | By: WTN+HB | Date: APR 27 1976

LIN·MAR ASSOCIATES

2-76