called 7/11/94 3:20

582-6500 Ext. 212

M21 L36

SUBSURFACE WASTEWATER DISPOSAL SYSTEM APPLICATION

01010339

PROPERTY ADDRESS

Town Or Plantation	Augusta
Street Subdivision Lot #	Ochard Street

PROPERTY OWNER'S NAME

Last: Curtis First: Annabell

Applicant Name:	Annabell Curtis
Mailing Address of Owner/Applicant (If Different)	2 Hillcrest Street Randolph ME 04246

AUGUSTA CAUTION: PERMIT 3021 TOWN COPY

Date Permit Issued: 7/11/94 $ 45.00 FEE ☐ If Double Fee Charged

Local Plumbing Inspector Signature L.P.I. # 8.50

OWNER/APPLICANT STATEMENT

I certify that the information submitted is correct to the best of my knowledge and understand that any falsification is reason for the Local Plumbing Inspector to deny a Permit.

Annabell Curtis 7-11-94

Signature of Owner/Applicant Date

CAUTION: INSPECTION REQUIRED

I have inspected the installation authorized above and found it to be in compliance with the Subsurface Wastewater Disposal Rules.

Local Plumbing Inspector Signature Date Approved 8/12/94

PERMIT INFORMATION

THIS APPLICATION IS FOR:

1.☐ NEW SYSTEM
2.☐ REPLACEMENT SYSTEM
3.■ EXPANDED SYSTEM
4.☐ EXPERIMENTAL SYSTEM

SEASONAL CONVERSION

to be completed by the LPI

5.☐ SYSTEM COMPLIES WITH RULES
6.☐ CONNECTED TO SANITARY SEWER
7.☐ SYSTEM INSTALLED - P# _____
8.☐ SYSTEM DESIGN RECORDED AND ATTACHED

IF REPLACEMENT SYSTEM:

YEAR FAILING SYSTEM INSTALLED _____

THE FAILING SYSTEM IS

1.☐ BED 3.☐ TRENCH
2.☐ CHAMBER 4.☐ OTHER _____

SIZE OF PROPERTY	ZONING
10,000'+-	

THIS APPLICATION REQUIRES:

1.■ NO RULE VARIANCE
2.☐ NEW SYSTEM VARIANCE
Attach New System Variance Form
3.☐ REPLACEMENT SYSTEM VARIANCE
Attach Replacement System Variance Form
a.☐ Requires Local Plumbing Inspector Approval
b.☐ Requires State and Local Plumbing Inspector Approval
4.☐ MINIMUM LOT SIZE VARIANCE

DISPOSAL SYSTEM TO SERVE:

1.☐ SINGLE FAMILY DWELLING
2.■ MODULAR OR MOBILE HOME
3.☐ MULTIPLE FAMILY DWELLING
4.☐ OTHER _____ SPECIFY

INSTALLATION IS:

COMPLETE SYSTEM

1.■ NON-ENGINEERED SYSTEM
2.☐ PRIMITIVE SYSTEM (Includes Alternative Toilet)
3.☐ ENGINEERED (+ 2000 gpd)

INDIVIDUALLY INSTALLED COMPONENTS

4.☐ TREATMENT TANK (ONLY)
5.☐ HOLDING TANK _____ GAL.
6.☐ ALTERNATIVE TOILET (ONLY)
7.☐ NON-ENGINEERED DISPOSAL AREA (ONLY)
8.☐ ENGINEERED DISPOSAL AREA (ONLY)
9.☐ SEPARATED LAUNDRY SYSTEM

TYPE OF WATER SUPPLY

Aug. Water Dist.

DESIGN DETAILS (SYSTEM LAYOUT SHOWN ON PAGE 3)

TREATMENT TANK

1.■ SEPTIC: ■ Regular ☐ Low Profile
2.☐ AEROBIC

SIZE 1000 GALS.

WATER CONSERVATION

1.■ NONE
2.☐ LOW VOLUME TOILET
3.☐ SEPARATED LAUNDRY SYSTEM
4.☐ ALTERNATIVE TOILET
SPECIFY _____

PUMPING

1.■ NOT REQUIRED
2.☐ MAY BE REQUIRED (DEPENDING ON TREATMENT TANK LOCATION & ELEVATION)
3.☐ REQUIRED
DOSE: _____ GALS.

CRITERIA USED FOR DESIGN FLOW (BEDROOMS, SEATING) EMPLOYEES, WATER RECORDS, ETC.)

2 bedrooms

SOIL CONDITIONS USED FOR DESIGN PURPOSES

PROFILE	CONDITION
3	C

DEPTH TO LIMITING FACTOR: 30 "

SIZE RATINGS USED FOR DESIGN PURPOSES

1.☐ SMALL
2.☐ MEDIUM
3.■ MEDIUM-LARGE
4.☐ LARGE
5.☐ EXTRA-LARGE

DISPOSAL AREA TYPE/SIZE

1.☐ BED _____ Sq. Ft.
2.■ CHAMBER 384 Sq. Ft.
■ REGULAR ☐ H-20
3.☐ TRENCH _____ Linear Ft.
4.☐ OTHER: _____

DESIGN FLOW: 240 (GALLONS/DAY)

SITE EVALUATOR STATEMENT

On 7/31/85 (date) I conducted a site evaluation for this project and certify that the data reported is accurate. The system I propose is in accordance with the Subsurface Wastewater Disposal Rules.

Wm W. Richard

Site Evaluator Signature

51

SE#

REV.7/1/94

Date

Approved for use as HHE 200 by Division of Health Engineering 9/87

SUBSURFACE WASTEWATER DISPOSAL SYSTEM APPLICATION

Department of Human Services
Division of Health Engineering

Town, City, Plantation | Street, Road, Subdivision | Owners Name

SITE PLAN

Scale 1" = 30 Ft.

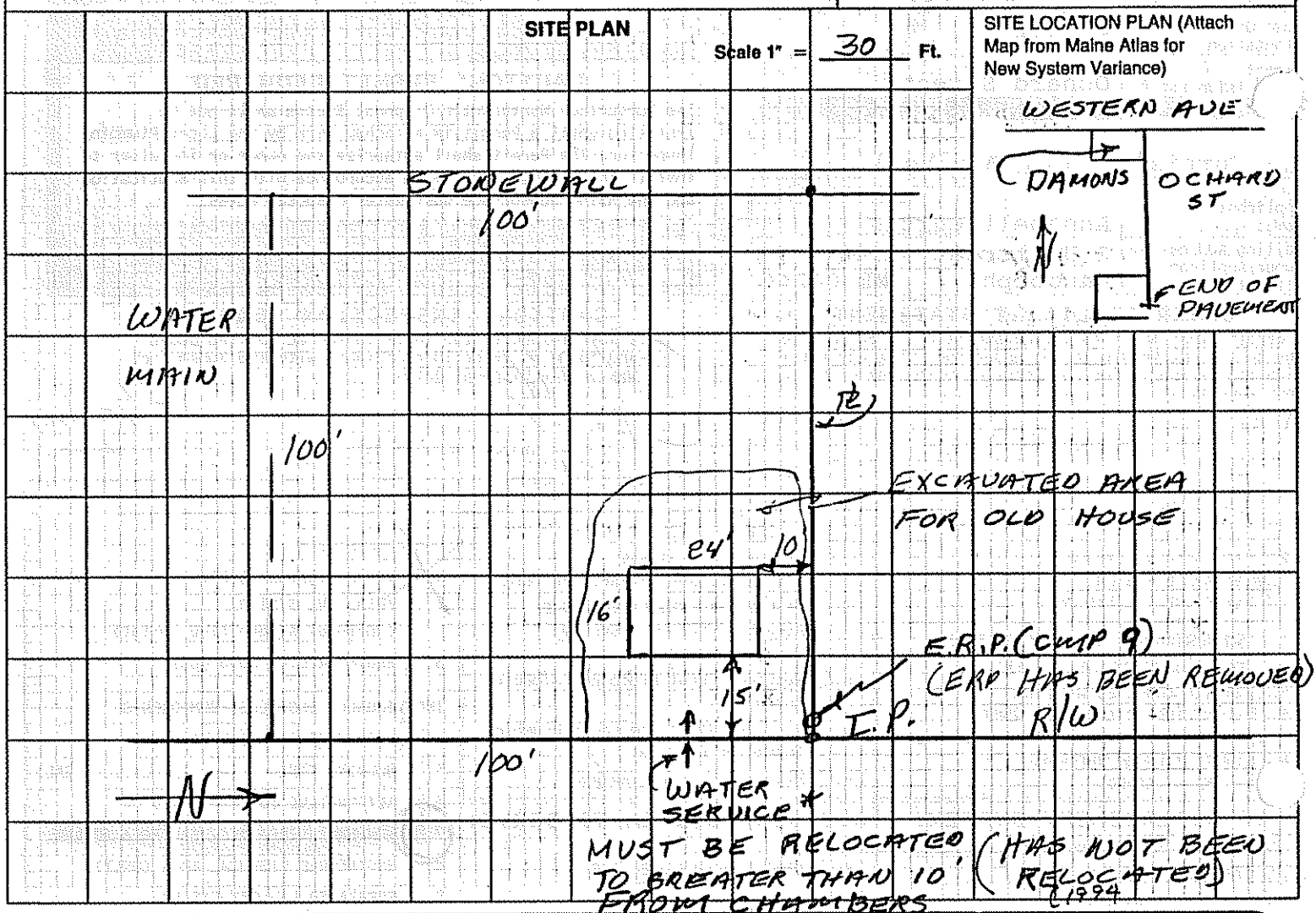

SITE LOCATION PLAN (Attach Map from Maine Atlas for New System Variance)

SOIL DESCRIPTION AND CLASSIFICATION (Location of Observation Holes Shown Above)

Observation Hole _____ ☐ Test Pit ☐ Boring

_____" Depth of Organic Horizon Above Mineral Soil

DEPTH BELOW MINERAL SOIL SURFACE (Inches)

Depth	Texture	Consistency	Color	Mottling
0–6	S.L.	FRIABLE	B.	
6–24	G.T.	FIRM	G.B.	
24–30	POSSIBLE LEDGE			

Soil Profile	Classification Condition	Slope	Limiting Factor	
3	A/C	6 %	30/24"	☒ Ground Water ☐ Restrictive Layer ☐ Bedrock

Observation Hole _____ ☐ Test Pit ☐ Boring

_____" Depth of Organic Horizon Above Mineral Soil

DEPTH BELOW MINERAL SOIL SURFACE (Inches)

Soil Profile	Classification Condition	Slope	Limiting Factor	
		%		☐ Ground Water ☐ Restrictive Layer ☐ Bedrock

Site Evaluator or Professional Engineer's Signature

#51
SE# / PE#

8/1/85
Date

SUBSURFACE WASTEWATER DISPOSAL SYSTEM APPLICATION

Division of Health Engineering

Town, City, Plantation	Street, Road, Subdivision	Owners Name
AUGUSTA	OCHARD ST.	CURTIS

SUBSURFACE WASTEWATER DISPOSAL PLAN

Scale 1" = 10 Ft. or as shown

A

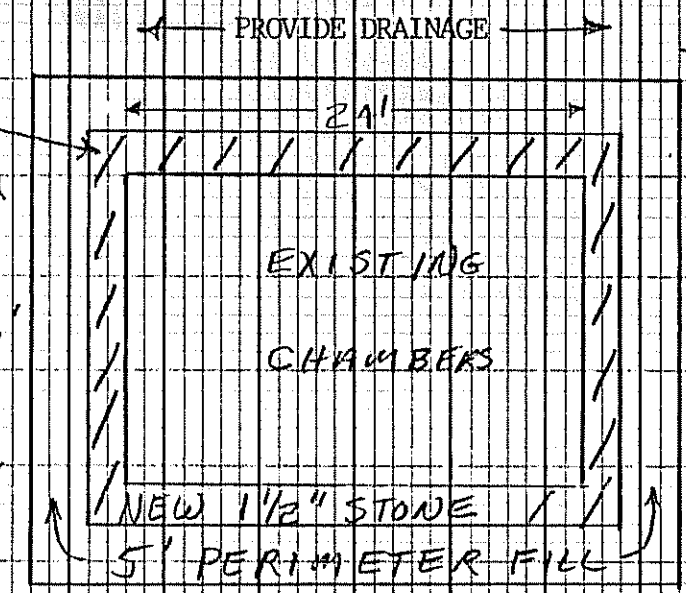

NOTE: SYSTEM LEAKING DUE TO LACK OF COVER MATERIAL. STONE IS TO RENEW SIDEWALL AREA.

NOTE: REGRADE ENTIRE AREA TO PROVIDE 6" MINIMUM COVER MAT'L. CROWN AT 3% AND PROVIDE SURFACE DRAINAGE AROUND SYSTEM. LOAM + SEED.

EXTEND FILL ON 4:1 SLOPE

B

FILL REQUIREMENTS		CONSTRUCTION ELEVATIONS		ELEVATION REFERENCE POINT LOCATION & DESCRIPTION
Depth of Fill (Upslope)	___"	Reference Elevation Is	___	SEE X-SECT.
Depth of Fill (Downslope)	___"	Bottom of Disposal Area	___	BOTTOM OF EXISTING CHAMBERS.
		Top of Distribution Lines or Chambers	___	

DISPOSAL AREA CROSS SECTION

1; Loamy sand fill, loamed and seeded, 3% crown, 6" min over unit, out to 4:1. 2; 2' clean 1½" crushed stone, covered with 2" compacted hay. 3; sandy gravel fill to 2:1. 4; 8'x8' chambers. 5; 4'x8' chambers.

Scale: Vertical: 1 Inch = 5 Ft. Horizontal: 1 Inch = 10 Ft.

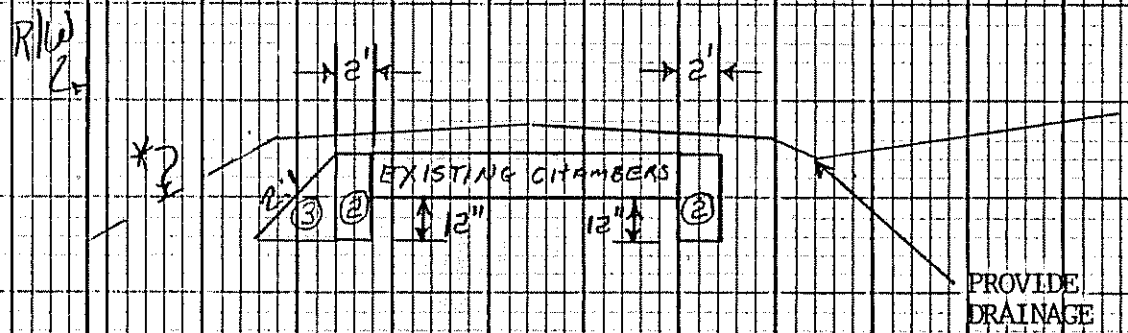

* REGRADE TO R/W LINE

B GRUB SURFACE/REMOVE ORGANICS A

Alan W. Richard
Site Evaluator Signature

51
SE#

7/1/94
Date