○ Expanded System ○ Experimental System

Application For Subsurface Wastewater Disposal Permit	This Is NOT A Permit; This Form When Completed Must Be Presented To The Local Plumbing Inspector To Obtain A Permit

Town	Street, Road, Etc. / If On Water Body, Give Name	Plumbing Permit No.	Date Of Plumbing Permit
Augusta	Spring Rd.	35 232EP	7-29-80

Owner Of Property	Tel. No.	Name Of Applicant / Owner's Agent	Tel. No.
		Peter Beeckel	622 9601

Street	Town	State	Zip Code	Street	Town	State	Zip Code
				Spring Rd RFD 2	Augusta	Maine	

Owner's Signature	Date	Applicant's Signature	Date
X Carm Beeckel	7-29-80		

Size Of Lot	Is Lot Zoned?	Type Of Zoning	Subdivision Name	Lot No.
40+ ○ Sq. Feet ☒ Acres	○ Yes ☒ No			

The Water Supply For This Property Is: ○ Dug Well, depth _____; ○ Drilled Well, depth _____; ○ Spring, depth _____;
Surface water ○ Body ○ Course—○ with disinfection, ○ without disinfection. Public Utility, name _____

SITE INVESTIGATION

Show Location Of Pits on Site Plan on Page 2

	Soil Profile No. 1 ☐ Pit ☒ Boring	Soil Profile No. ☐ Pit ☐ Boring	Soil Profile No. ☐ Pit ☐ Boring	Soil Profile No. ☐ Pit ☐ Boring
Thickness and Description of each soil strata encountered: Organic Strata	+1"			
1st Strata	Brown Loam 10 Inches	Inches	Inches	Inches
2nd Strata	Yellow Brown Loam 8 Inches	Inches	Inches	Inches
3rd Strata	Mottled Clay/Silt 7 Inches	Inches	Inches	Inches
4th Strata	Gray Brown Clay/Silt 10 Inches	Inches	Inches	Inches
Total Depth of Observation Hole	36 Inches	Inches	Inches	Inches
Depth from bottom of organic horizon to: Max. Seasonal Water Table Mottling	○ None Evident 17 Inches	○ None Evident Inches	○ None Evident Inches	○ None Evident Inches
Impervious Layer Clay, Etc.	○ None Evident 26 Inches	○ None Evident Inches	○ None Evident Inches	○ None Evident Inches
Bedrock	☒ None Evident Type of Bedrock	○ None Evident Type of Bedrock	○ None Evident Type of Bedrock	○ None Evident Type of Bedrock
Surface Slope	4 %	%	%	%
Soil Group / Soil Condition	9 C			
	Per Table 9-1 Code II	Per Table 9-1 Code II	Per Table 9-1 Code II	Per Table 9-1 Code II

On 5/28/80 (date), a site investigation for this project was completed. I conducted this soil evaluation and certify that the results indicated above best represent the soil conditions found. I recommend the following type and size of private sewage disposal system. I also recommend the proposed private sewage disposal system layout and location shown on page 2.

Signature [signature] Site Evaluator License Number 51

Date Signed 6/2/80

DISPOSAL SYSTEM PROPOSED

Show Location of System and Details on Disposal Plan on Page 2

SYSTEM:
- ☒ Combined System
- ○ Separated System

If separated system—type of human waste disposal system to be used:
- ○ Sealed Vault Privy
- ○ Open Pit Privy
- ○ Compost Toilet
- ○ Chemical Toilet
- ○ Incinerator Toilet

TREATMENT TANK
- ○ Aerobic Tank
- ☒ Septic Tank
  - ☒ Concrete
  - ○ Fiberglass
  - ○ Metal

Size in Gallons: 1000 Gal.

Number of Bedrooms: 3 or less

SUBSURFACE ABSORPTION AREA/TYPE
- ☒ Bed System — No. of Beds 1 — Length 65 ft — Width 20 ft
- ○ Chamber System Number _____
- ○ Type A ○ Type B — ○ Single File ○ Cluster
- ○ Special System Length _____ ft — Width _____ ft
- ○ Laundry System — No. of Chambers: Type A _____ Type B _____

Name and type of establishment if other than private home

SIZE
- ○ Small
- ○ Medium
- ○ Med.-Large
- ○ Large
- ☒ Extra-Large

Design Flow 269 GPD

SITE MODIFICATION

Fill will be: 19 in. uphill 25+ in. downhill

DETAILS Pump depends on ta elevatio
- ○ A Distribution Box is required
- Pumping is—○ required ○ is not required
- The dose will be _____ Gallons

DISTANCES
- ☒ Yes ○ No. The proposed subsurface absorption area will be located at least 100 feet from any and all wells, springs; surface water bodies and courses (lake, pond, ocean, brook, stream, river); swamps; marshes; and bogs.
- ☒ Yes ○ No: The proposed subsurface absorption area will be located at least 300 feet from any and all wells and springs producing 2000 gallons or more of water per day and any public water supplies.

PROPERTY/LOT LOCATION MAP

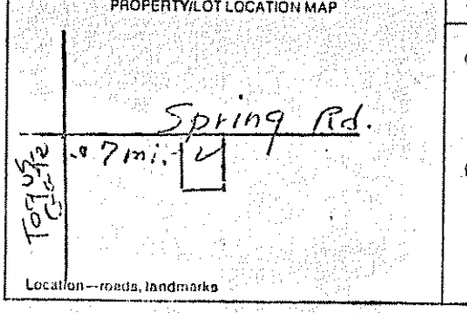

Location—roads, landmarks

WAIVER ○ State Variance Required ○ Replacement Variance Required ☒ None Required

FOR THE USE OF LPI ONLY

○ Denial: Application is denied for the following reasons: portions of the Code II are cited.
Form is incomplete (_____ng.) as to ○ General info., ○ Site Investigation, ○ System Proposed, ○ Site Plan, ○ Disposal System Plan, ○ Cross-Section, ○ Statement. See section 4.1
○ Site Investigation indicates site is ○ unsuitable for disposal system. ○ Unsuitable for system proposed.
○ System Proposed does not conform to Code _____
○ Site Investigation indicates site modifications are necessary.
☒ Acceptance: Application for permit is approved ○ with condition specified, comply with Section _____ ☒ without condition.

Signed LPI Richard E. Baker Date 7-29-80

HHE-200 1/78

Augusta

If on water body, give name

Peter Boeckel

Site Plan

Scale 1" = 50 ft.

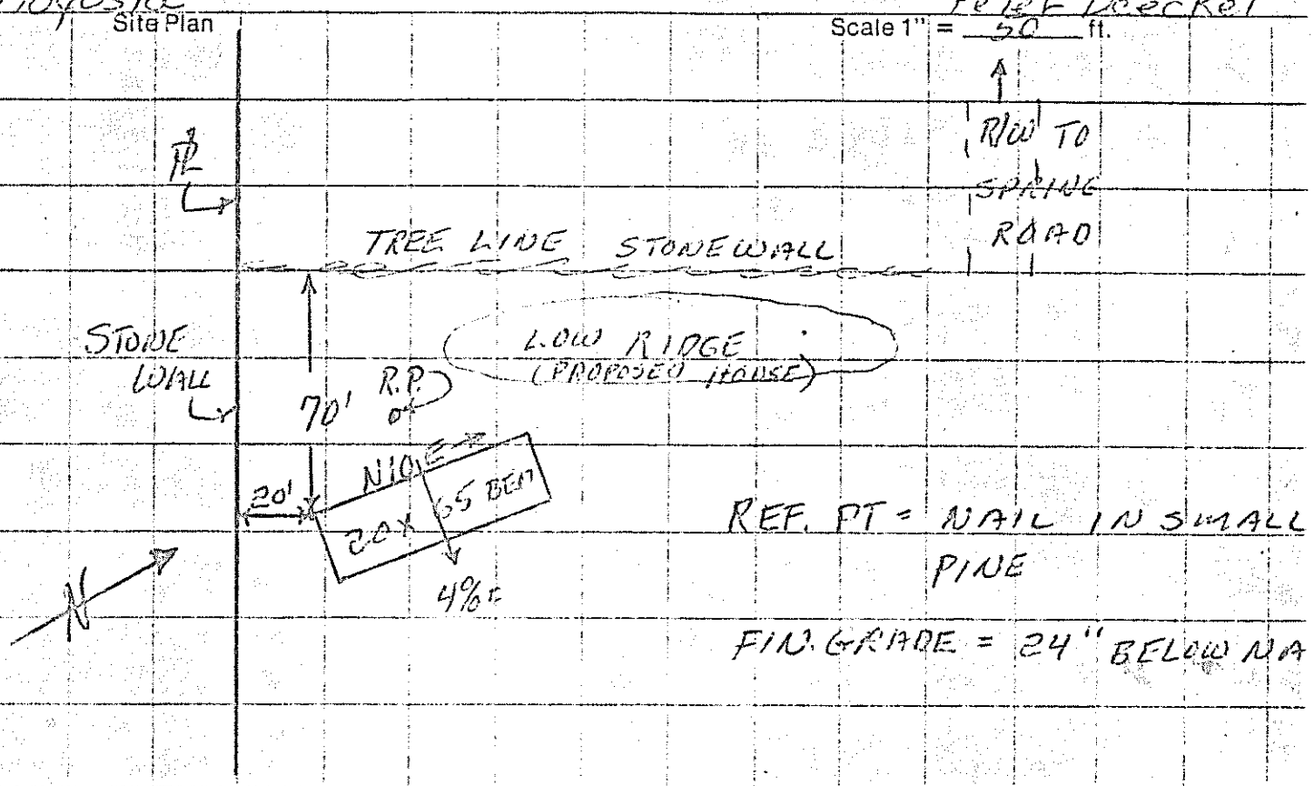

● Designates Elevation Reference Point ○ Designates Test Pit

Private Sewage Disposal Plan

Scale 1" = 20' or _____

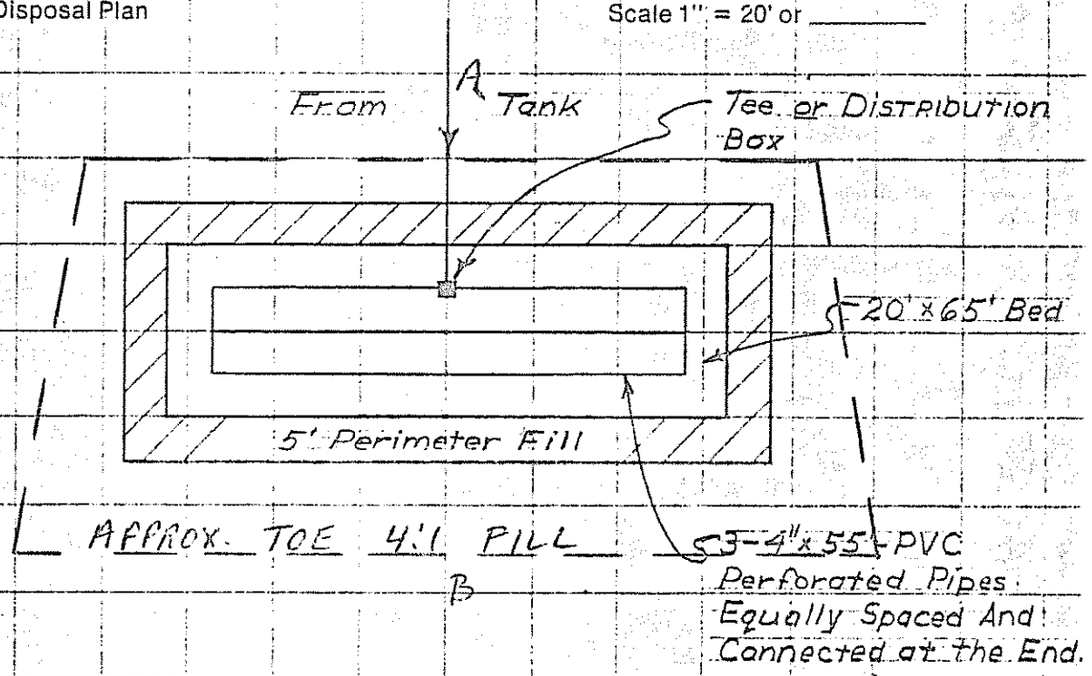

Subsurface Absorption Area Cross-section

Scale: Vertical—1" = 5' or _____

Horizontal—1" = ▨ or 10'

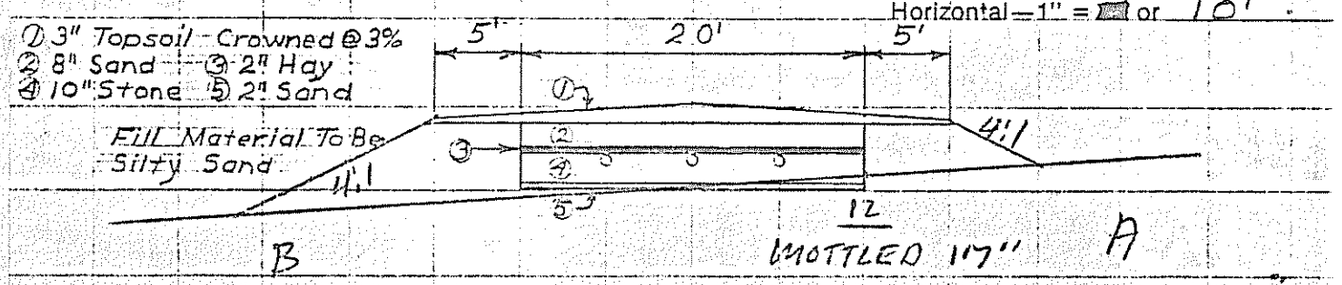

Remove Stumps, Boulders, and or Sod and Scarify Surface Before Fill Is Placed.

Site Evaluators Signature [signature] Date 6/2/80 License Number 51

HHE

Signature Required

Statement (no permit may be issued unless signed)

I certify that all the information submitted to be true and correct; and I understand that issuance of a permit is based upon the information and plans submitted by the applicant. I also understand that any falsification of this application is reason to deny a permit to install a private sewage disposal system and that the permit is valid for a six (6) month period from the date of permit issuance. I understand that no guarantee is intended or implied by reason of any advice or approval given by the Administrative Authority or its agent.

Date: 7-29-80

Applicant: Caron Boeckel

Owner: X