Kubicki, Peter

**Original to be sent to Division of Health Engineering, Augusta, Maine 04333 by the LPI**



Application Is For: (X) New System ( ) Expanded System ( ) Conversion Permit ( ) Experimental System ( ) Replacement Of Entire System ( ) Disposal Area Only

Application For Subsurface Wastewater Disposal Permit

This Is NOT A Permit; This Form When Completed Must Be Presented To The Local Plumbing Inspector To Obtain A Permit

| | | | |
|---|---|---|---|
| Augusta | Street, Road, Etc: Hwy 105 / If On Water Body, Give Name | Plumbing Permit No. 23012 | Date Of Plumbing Permit 4/15/80 |
| Owner Of Property: Peter E Kubicki | Tel No 622-3942 | Name Of Applicant Owner's Agent | Tel No |
| Rd: RFD 7 | | Street | |
| Augusta | State Maine | Zip Code 04330 | Town / State / Zip Code |
| Owner Signature: X Peter Kubicki | Date 4/15/80 | Applicants Signature | Date |
| Of Lot: 3½ (Sq Feet / X Acres) | Is Lot Zoned? ( ) Yes ( ) No | Type Of Zoning | Subdivision Name / Lot No |

Water Supply For This Property Is: ( ) Dug Well, depth ( ) Drilled Well, depth ( ) Spring, depth

Surface water ( ) Body ( ) Course—( ) with disinfection, ( ) without disinfection. Public Utility, name

## TE INVESTIGATION Show Location Of Pits On Site Plan on Page 2

| | | | |
|---|---|---|---|
| Soil Profile No 1 [ ] Pit [X] Boring | Soil Profile No [ ] Pit [ ] Boring | Soil Profile No [ ] Pit [ ] Boring | Soil Profile No [ ] Pit [ ] Boring |
| Organic Strata Pasture 2-0 | Organic Strata | Organic Strata | Organic Strata |
| 1st Strata Sil Inches 0-7 | 1st Strata Inches | 1st Strata Inches | 1st Strata Inches |
| 2nd Strata Sil Inches 7-11 | 2nd Strata Inches | 2nd Strata Inches | 2nd Strata Inches |
| 3rd Strata Sicl Inches 11-14 | 3rd Strata Inches | 3rd Strata Inches | 3rd Strata Inches |
| 4th Strata Sic Inches 14+ | 4th Strata Inches | 4th Strata Inches | 4th Strata Inches |
| Total Depth of Observation Hole Inches 36 | Total Depth of Observation Hole Inches | Total Depth of Observation Hole Inches | Total Depth of Observation Hole Inches |
| Max Seasonal Water Table Mottling ( ) None Evident 16 Inches | Max. Seasonal Water Table Mottling ( ) None Evident Inches | Max. Seasonal Water Table Mottling ( ) None Evident Inches | Max. Seasonal Water Table Mottling ( ) None Evident Inches |
| Impervious Layer Clay, Etc (X) None Evident Inches | Impervious Layer Clay, Etc ( ) None Evident Inches | Impervious Layer Clay, Etc ( ) None Evident Inches | Impervious Layer Clay, Etc ( ) None Evident Inches |
| Bedrock Inches (X) None Evident Type of Bedrock | Bedrock Inches ( ) None Evident Type of Bedrock | Bedrock Inches ( ) None Evident Type of Bedrock | Bedrock Inches ( ) None Evident Type of Bedrock |
| Surface Slope 1 % | Surface Slope % | Surface Slope % | Surface Slope % |
| Soil Group 9 / Soil Condition C / Per Table 9-1 Code II | Soil Group / Soil Condition / Per Table 9-1 Code II | Soil Group / Soil Condition / Per Table 9-1 Code II | Soil Group / Soil Condition / Per Table 9-1 Code II |

5 Nov 79 (date), a site investigation for this project was completed. I conducted this soil evaluation and certify that the results indicated above best represent the soil conditions found. I recommend the following type and size of private sewage disposal system. I also recommend the proposed private sewage disposal system layout and location shown on page 2.

Signature: Roger J Allen — Site Evaluator License Number: 106

Date Signed: 10 November

## ISPOSAL SYSTEM PROPOSED Show Location of System and Details on Disposal Plan on Page 2

**SYSTEM:**
- Combined System
- Separated System
- Separated system—type of human waste disposal system to be used
- Filled Vault Privy
- Pit Privy
- Compost Toilet
- Chemical Toilet
- Incinerator Toilet

**TREATMENT TANK**
- ( ) Aerobic Tank
- (X) Septic Tank
- (X) Concrete
- ( ) Fiberglass
- ( ) Metal

Size in Gallons: 1000 Gal

Number of Bedrooms: 3

**SUBSURFACE ABSORPTION AREA/TYPE**
- ( ) Bed System — No of Beds 1 — Length 66 ft — Width 20 ft
- ( ) Chamber System Number — ( ) Type A ( ) Type B NA — ( ) Single File ( ) Cluster
- ( ) Special System Length NA ft — Width ft
- ( ) Laundry System — Type A — No of Chambers NA — Type B

Name and type of establishment if other than private home

**SIZE**
- ( ) Small
- ( ) Medium
- ( ) Med.-Large
- ( ) Large
- (X) Extra-Large

Design Flow 264 GPD

**SITE MODIFICATION**

Fill will be: 20 in uphill 20 in downhill

**DETAILS**
- ( ) A Distribution Box is required
- Pumping is—( ) required (X) is not required
- The dose will be Gallons

**DISTANCES**

(X) Yes ( ) No: The proposed subsurface absorption area will be located at least 100 feet from any and all wells, springs; surface water bodies and courses (lake, pond, ocean, brook, stream, river); swamps; marshes, and bogs

(X) Yes ( ) No: The proposed subsurface absorption area will be located at least 300 feet from any and all wells, springs producing 2000 gallons or more of water per day and any public water supplies.

PROPERTY LOCATION MAP

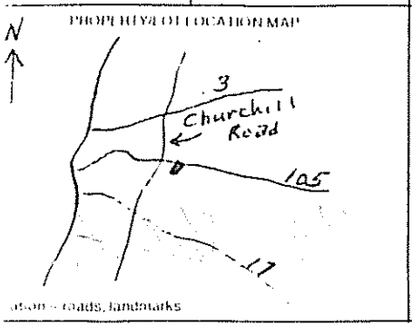


Location — roads, landmarks

WAIVER ( ) Male Variance Required ( ) Replacement Variance Required (X) None Required

FOR THE USE OF LPI ONLY

( ) Denial Application is denied for the following reasons, portions of the Code II are cited
Form is incomplete ( ) pg 1 as to ( ) General info., ( ) Site Investigation, ( ) System Proposed, ( ) Site Plan, ( ) Disposal System Plan, ( ) Cross Section, ( ) Statement See section 4.1
( ) Site Investigation indicates site is ( ) unsuitable for disposal system ( ) Unsuitable for system proposed
( ) System Proposed does not conform to Code
( ) Site Investigation indicates site modifications are necessary.
(X) Acceptance Application for permit is approved ( ) with condition specified, comply with Section ( ) without condition

Signed LPI: Richard P. Baker — Date 4-15-80 HHE-200 1/78

# APPLICATION FOR SUBSURFACE WASTEWATER DISPOSAL PERMIT

(For systems disposing of less than 2000 gallons per day)

Town: Augusta

Street, Road, etc.: Hwy 105

If on water body, give name:

Owner of Property: Peter E Kubicki

## Site Plan

Scale 1" = 100 ft.

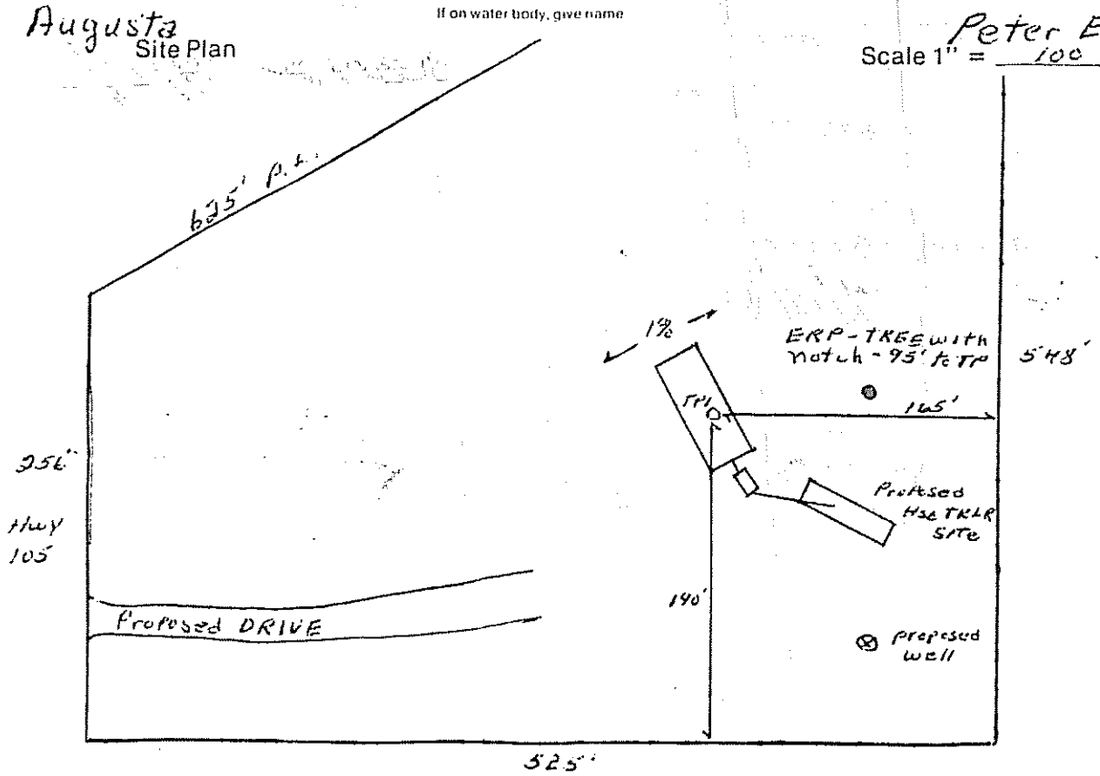


● Designates Elevation Reference Point ○ Designates Test Pit

## Private Sewage Disposal Plan

Scale 1" = 20' or _____

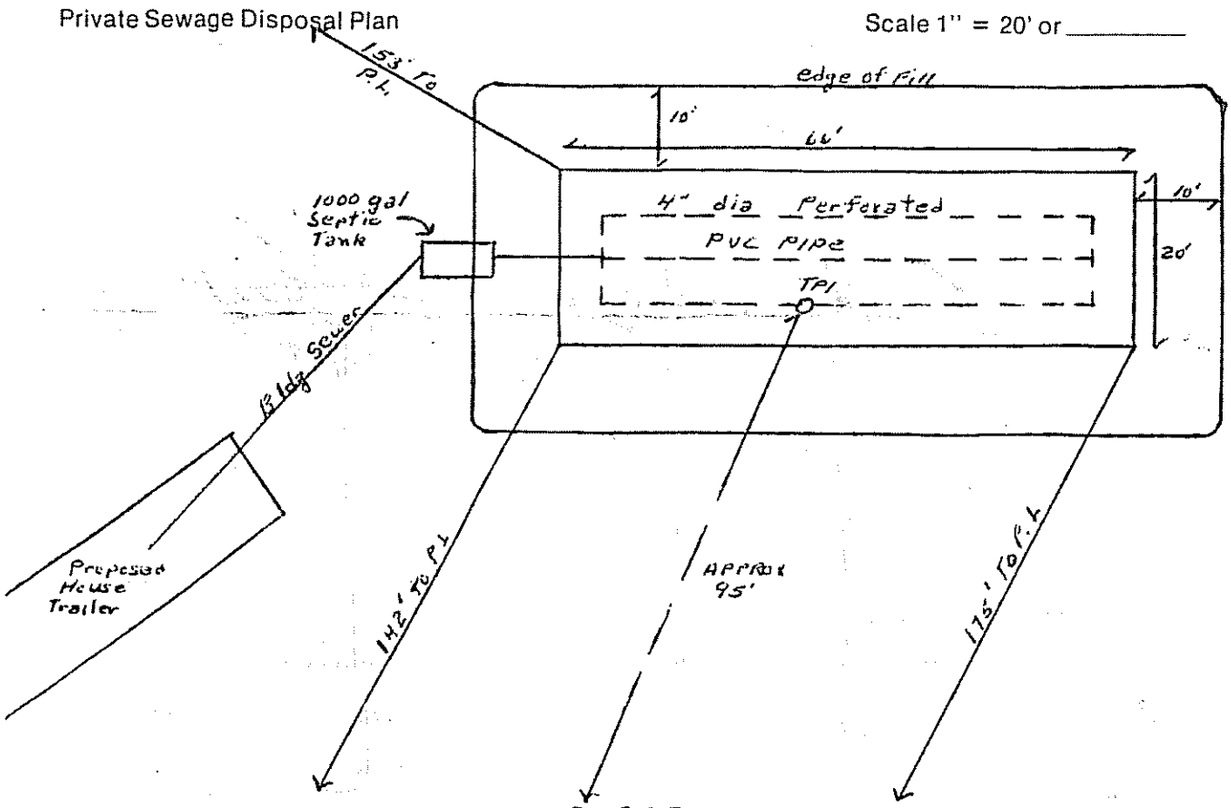


## Subsurface Absorption Area Cross-section

Scale: Vertical—1" = 5' or _____

Horizontal—1" = 20' or 10'

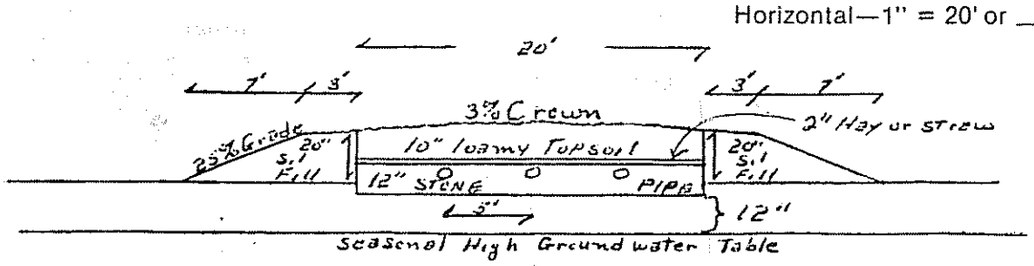


Stone 3/4"-3" at least 1" over pipe

Site Evaluators Signature: Roger J Meka

Date: 10 November 1979

License Number: 106

HHE-200

Signature Required

Date: X Peter Kubicki

Applicant: 4/15/80

Owner: X

(no permit may be issued unless signed)

I certify that all the information submitted to be true and correct; and I understand that issuance of a permit is based upon the information and plans submitted by the applicant. I also understand that any falsification of this application is reason to deny a permit to install a private sewage disposal system and that the permit is [illegible] for a six (6) month period from the date of permit issuance. I understand that no guarantee is intended or implied by reason of [illegible] or approval [illegible] by the Administrative Authority or its [illegible]