SUBSURFACE WASTEWATER DISPOSAL SYSTEM APPLICATION

Maine Department of Human Services
Division of Health Engineering, 10 SHS
(207) 287-5672 Fax: (207) 287-3165

PROPERTY LOCATION

>> CAUTION: PERMIT REQUIRED - ATTACH IN SPACE BELOW <<

City, Town, or Plantation	AUGUSTA
St r Road	48 BOLTON HILL RD.
Subdivision, Lot #	

AUGUSTA 4957 TOWN COPY

Date Permit Issued: 9/2/3 $ 100 ☐ If Double Fee Charged FEE

Local Plumbing Inspector Signature L.P.I. # 1772

OWNER/APPLICANT INFORMATION

Name (last, first, MI) ☐ Owner ☐ Applicant

WOLF, JANE

Mailing Address of Owner/Applicant	RD 7 Box 1345
	AUGUSTA ME 04330
Daytime Tel. #	622-7260

Municipal Tax Map # 7 Lot # 92A

OWNER OR APPLICANT STATEMENT

I state and acknowledge that the information submitted is correct to the best of my knowledge and understand that any falsification is reason for the Department and/or Local Plumbing Inspector to deny a Permit.

Signature of Owner or Applicant Date 9/17/02

CAUTION: INSPECTION REQUIRED

I have inspected the installation authorized above and found it to be in compliance with the Subsurface Wastewater Disposal Rules Application. 9/26/02 (1st) date approved

Local Plumbing Inspector Signature (2nd) date approved

PERMIT INFORMATION

TYPE OF APPLICATION

- ☒ 1. First Time System
- ☐ 2. Replacement System
  - Type replaced: _____
  - Year Installed: _____
- ☐ 3. Expanded System
  - ☐ a. Minor Expansion
  - ☐ b. Major Expansion
- ☐ 4. Experimental System
- ☐ 5. Seasonal Conversion

THIS APPLICATION REQUIRES

- ☒ 1. No Rule Variance
- ☐ 2. First Time System Variance
  - ☐ a. Local Plumbing Inspector Approval
  - ☐ b. State & Local Plumbing Inspector Approval
- ☐ 3. Replacement System Variance
  - ☐ a. Local Plumbing Inspector Approval
  - ☐ b. State & Local Plumbing Inspector Approval
- ☐ 4. Minimum Lot Size Variance
- ☐ 5. Seasonal Conversion Permit

DISPOSAL SYSTEM COMPONENTS

- ☒ 1. Complete Non-engineered System
- ☐ 2. Primitive System (graywater & alt. toilet)
- ☐ 3. Alternative Toilet, specify: _____
- ☐ 4. Non-engineered Disposal Area
- ☐ 5. Holding Tank, _____ gallons
- ☐ 6. Non-engineered Disposal Field (only)
- ☐ 7. Separated Laundry System
- ☐ 8. Complete Engineered System (2000 gpd or more)
- ☐ 9. Engineered Treatment Tank (only)
- ☐ 10. Engineered Disposal Field (only)
- ☐ 11. Pre-treatment, specify: _____
- ☐ 12. Miscellaneous Components

ZE OF PROPERTY

3.02± ☐ SQ. FT. ☒ ACRES

SHORELAND ZONING

☐ Yes ☒ No

DISPOSAL SYSTEM TO SERVE

- ☒ 1. Single Family Dwelling Unit, No. of Bedrooms: 2
- ☐ 2. Multiple Family Dwelling, No. of Units: _____
- ☐ 3. Other: _____ (specify)

Current Use ☐ Seasonal ☐ Year Round ☒ Undeveloped

TYPE OF WATER SUPPLY

☒ 1. Drilled Well PROPOSED ☐ 2. Dug Well ☐ 3. Private ☐ 4. Public ☐ 5. Other

DESIGN DETAILS (SYSTEM LAYOUT SHOWN ON PAGE 3)

TREATMENT TANK

- ☒ 1. Concrete
  - ☒ a. Regular
  - OR ☒ b. Low Profile
- ☐ 2. Plastic
- ☐ 3. Other: _____

CAPACITY: 1000 GAL.

DISPOSAL FIELD TYPE & SIZE

- ☒ 1. Stone Bed ☐ 2. Stone Trench
- ☐ 3. Proprietary Device
  - ☐ a. cluster array ☐ c. Linear
  - ☐ b. regular load ☐ d. H-20 load
- ☐ 4. Other: _____

SIZE: 594 ☒ sq. ft. ☐ lin. ft.

GARBAGE DISPOSAL UNIT

☒ 1. No ☐ 2. Yes ☐ 3. Maybe

If Yes or Maybe, specify one below:

- ☐ a. multi-compartment tank
- ☐ b. ___ tanks in series
- ☐ c. increase in tank capacity
- ☐ d. Filter on Tank Outlet

DESIGN FLOW

180 gallons per day

BASED ON:

- ☒ 1. Table 501.1 (dwelling unit(s))
- ☐ 2. Table 501.2 (other facilities)

SHOW CALCULATIONS

— for other facilites —

- ☐ 3. Section 503.0 (meter readings)

ATTACH WATER METER DATA

SOIL DATA & DESIGN CLASS

PROFILE	CONDITION	DESIGN
3	C	1

at Observation Hole # TP1

Depth 17"

of Most Limiting Soil Factor

DISPOSAL FIELD SIZING

- ☐ 1. Small—2.0 sq. ft. / gpd
- ☐ 2. Medium—2.6 sq. ft. / gpd
- ☒ 3. Medium—Large 3.3 sq. f.t / gpd
- ☐ 4. Large—4.1 sq. ft. / gpd
- ☐ 5. Extra Large—5.0 sq. ft. / gpd

EFFLUENT/EJECTOR PUMP

- ☒ 1. Not Required
- ☐ 2. May Be Required
- ☐ 3. Required

Specify only for engineered systems:

DOSE: _____ gallons

SITE EVALUATOR STATEMENT

I certify that on 9-9-02 (date) I completed a site evaluation on this property and state that the data reported are accurate and that the proposed system is in compliance with the State of Maine Subsurface Wastewater Disposal Rules (10-144A CMR 241).

Site Evaluator Signature	SE #	Date
	168	9-10-02

JOHN W. LORD JR.
Site Evaluator Name Printed

Note: Changes to or deviations from the design should be confirmed with the Site Evaluator.

DESIGN SUBJECT TO LOCAL, STATE + FEDERAL ORDINANCES.

SUBSURFACE WASTEWATER DISPOSAL SYSTEM APPLICATION

Maine Department of Human Services
Division of Health Engineering, Station 10
(207) 287-5672 FAX (207) 287-4172

Town, City, Plantation	Street, Road, Subdivision	Owner or Applicant Name
AUGUSTA	BOLTON HILL RD.	JANE WOLF

SITE PLAN

Scale: 1" = 40 ft.

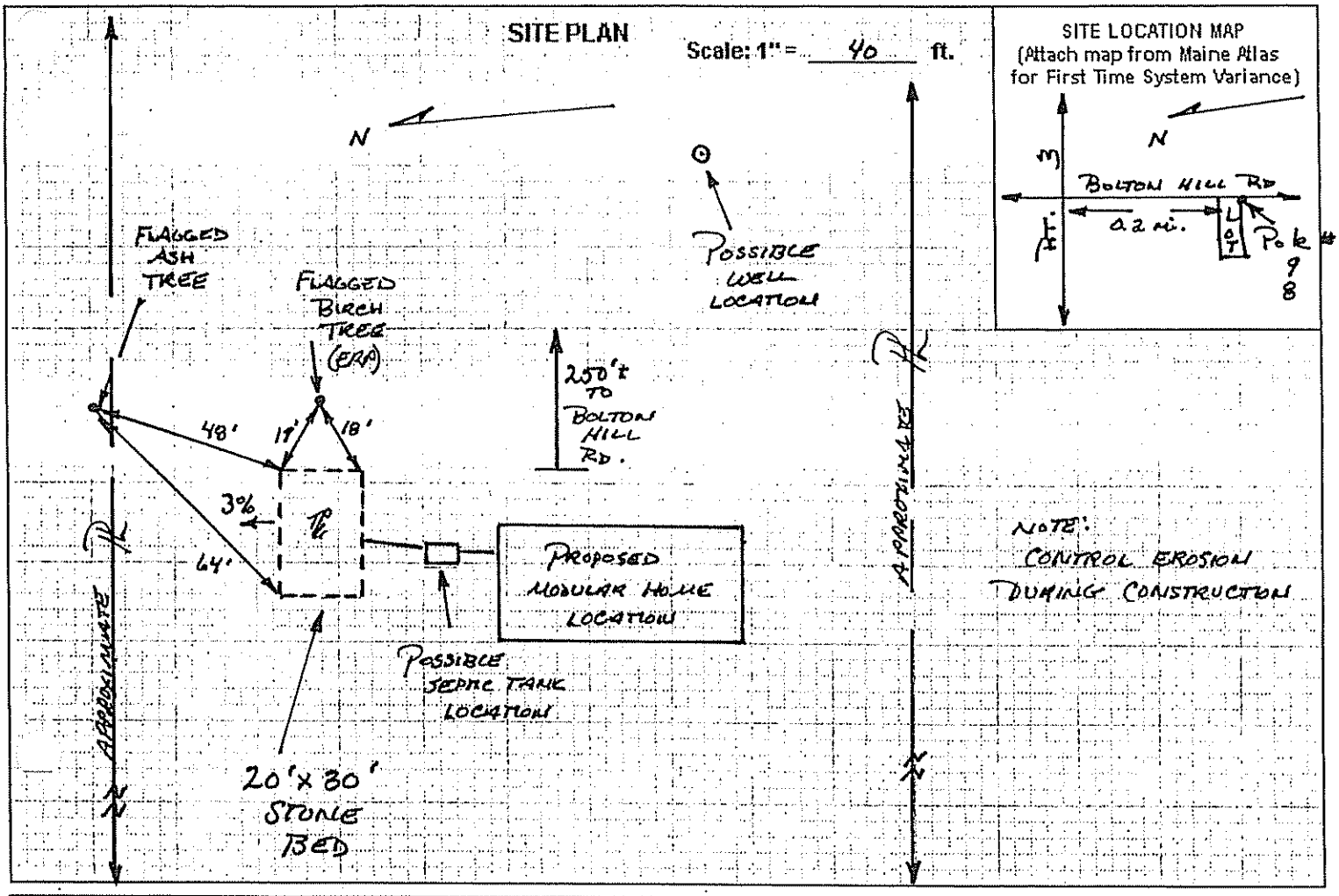

SOIL PROFILE DESCRIPTION AND CLASSIFICATION (Location of Observation Holes Shown Above)

Observation Hole # TP 1 ☒ Test Pit ☐ Boring

NONE " Depth of organic horizon above mineral soil

Depth below mineral soil surface (inches)	Texture	Consistency	Color	Mottling
0–6	LOAM		BROWN	
6–12	SANDY	FRIABLE	YELLOW BROWN	
12–18	LOAM			
18–24		FIRM	OLIVE BROWN	COMMON DISTINCT
24–30				
30–36				
36–42				
42–48				

Soil Profile	Classification Condition	Slope Percent	Limiting Factor Depth	
3	C	3	17	☒ Groundwater ☒ Restrictive Layer ☐ Bedrock

Observation Hole # _____ ☐ Test Pit ☐ Boring

_____ " Depth of organic horizon above mineral soil

Depth below mineral soil surface (inches)	Texture	Consistency	Color	Mottling
0–6				
6–12				
12–18				
18–24				
24–30				
30–36				
36–42				
42–48				

Soil Profile	Classification Condition	Slope Percent	Limiting Factor Depth	
				☐ Groundwater ☐ Restrictive Layer ☐ Bedrock

Site Evaluator Signature _____ SE # 168 Date 9-10-02

SUBSURFACE WASTEWATER DISPOSAL SYSTEM APPLICATION

Maine Department of Human Services
Division of Health Engineering, Station 10
(207) 287-5672 FAX (207) 287-4172

Town, City, Plantation	Street, Road, Subdivision	Owner or Applicant Name
AUGUSTA	BOLTON HILL RD.	JANE WOLF

SUBSURFACE WASTEWATER DISPOSAL PLAN

Scale: 1" = 20 ft.

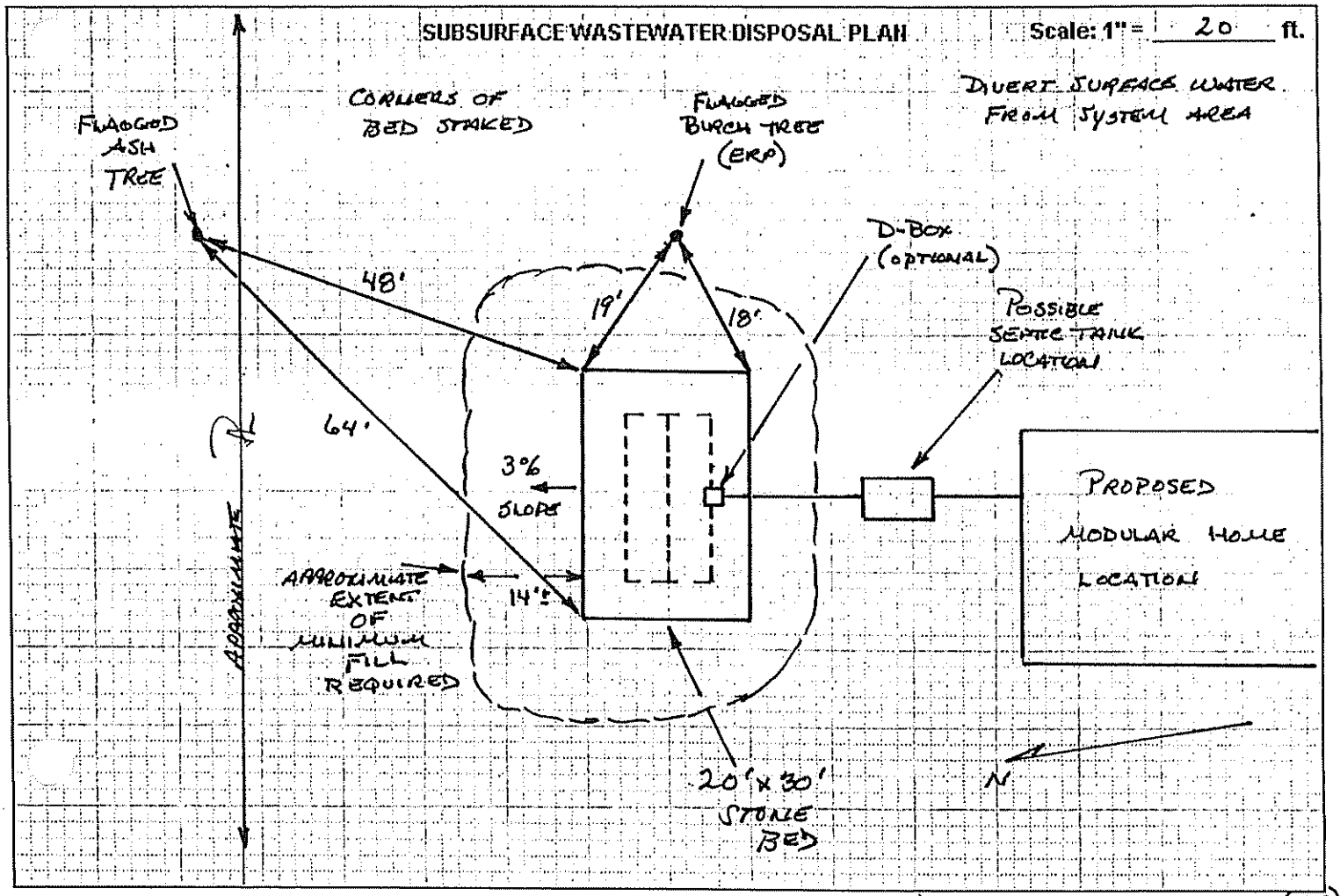

BACKFILL REQUIREMENTS		CONSTRUCTION ELEVATIONS		ELEVATION REFERENCE POINT (ERP)
Depth of Backfill (upslope)	19 "	Finished Grade Elevation	-37 "	Location & Description: FLAGGED NAIL IN ~~FLAGGED BIRCH TREE~~
Depth of Backfill (downslope)	27± "	Top of Distribution Pipe ~~or Proprietary Device~~	-50 "	59" ABOVE EXISTING GRADE AT TREE
DEPTHS AT CROSS-SECTION (shown below)		Bottom of Disposal Field	-61 "	Reference Elevation is: 0.0" ☒ _____

DISPOSAL FIELD CROSS-SECTION

Scales:
Vertical: 1" = _____ ft.
Horizontal: 1" = _____ ft.

(SEE ATTACHED BED DIAGRAM)

Site Evaluator Signature	SE #	Date
[signature]	168	9-10-02

SEWAGE DISPOSAL BED DETAILS

11" LOAM + MULCH TO COVER.

BED REQUIRES CLEAN STONE UNIFORM IN SIZE. (1½" RECCOMENDED)

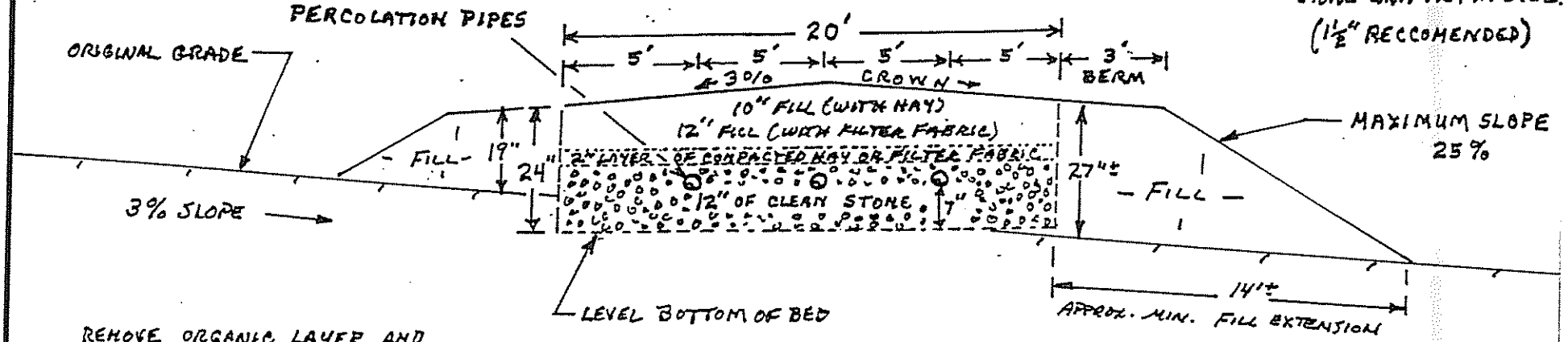

REMOVE ORGANIC LAYER AND SCARIFY THE SOIL SURFACE BEFORE INSTALLING FILL.

BED CROSS SECTION (NO SCALE)

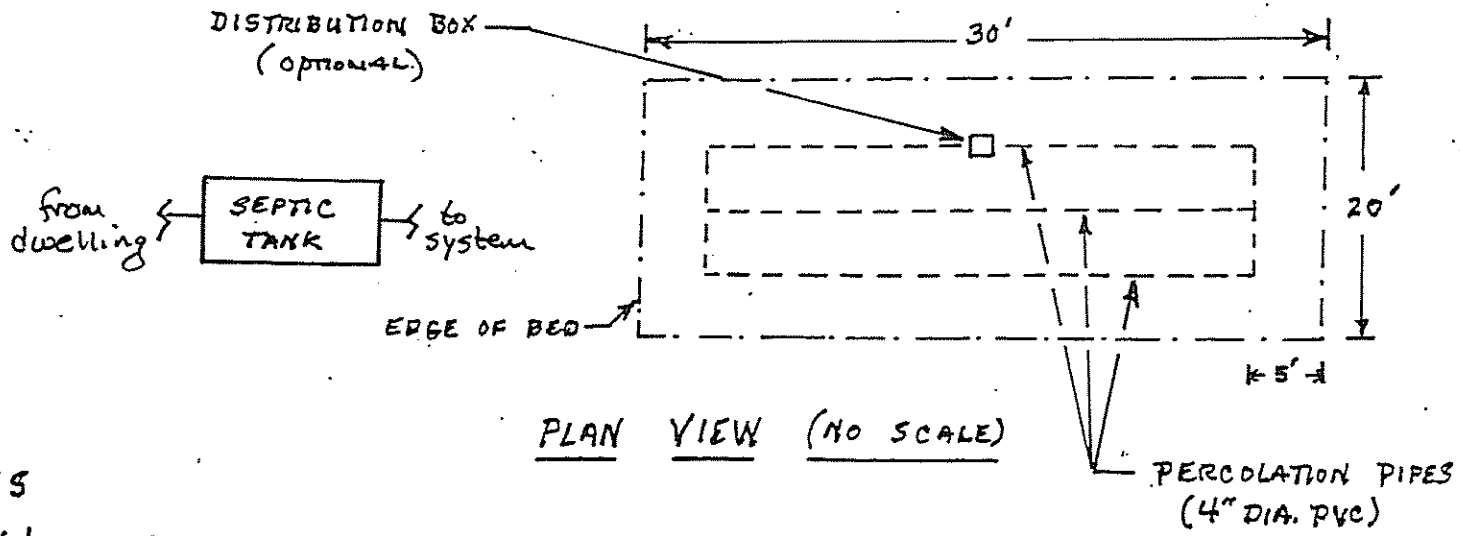

PLAN VIEW (NO SCALE)

NOTES

1.) 19 INCHES OF FILL IS REQUIRED AT UPHILL SIDE OF BED.
2.) TEXTURE OF FILL SHALL BE GRAVELLY COARSE SAND.
3.) REFER TO MAINE SUBSURFACE WASTE WATER DISPOSAL RULES FOR FURTHER DETAILS REGARDING INSTALLATION PROCEDURES.

FOR: JANE WOLF

DATE: 9-10-02

BY: JOHN W. LORD, JR. S.E. #168

3/00