(Map 4 lot 164-B

SUBSURFACE WASTEWATER DISPOSAL SYSTEM APPLICATION

04284521

PROPERTY ADDRESS

Town Or Plantation	AUGUSTA
Street Subdivision Lot #	RT. # 3, 1222 No. Belfast Ave

PROPERTY OWNER'S NAME

Last: REYNOLDS First: ROBERT

Applicant Name:	SAME
Mailing Address of Owner/Applicant (If Different)	RT. #6 BOX 1080 AUGUSTA, ME. 04330

AUGUSTA 2996 TOWN COPY

Date Permit Issued: 6 6 94 $ 68.00 FEE ☐ If Double Fee Charged

Local Plumbing Inspector Signature L.P.I. # 850

OWNER/APPLICANT STATEMENT

I certify that the information submitted is correct to the best of my knowledge and understand that any falsification is reason for the Local Plumbing Inspector to deny a Permit.

Signature of Owner/Applicant Date

CAUTION: INSPECTION REQUIRED

I have inspected the installation authorized above and found it to be in compliance with the Subsurface Wastewater Disposal Rules.

Local Plumbing Inspector Signature 7/25/94 Date Approved

PERMIT INFORMATION

THIS APPLICATION IS FOR:

1. ☑ NEW SYSTEM
2. ☐ REPLACEMENT SYSTEM
3. ☐ EXPANDED SYSTEM
4. ☐ EXPERIMENTAL SYSTEM

SEASONAL CONVERSION

to be completed by the LPI

5. ☐ SYSTEM COMPLIES WITH RULES
6. ☐ CONNECTED TO SANITARY SEWER
7. ☐ SYSTEM INSTALLED - P# _____
8. ☐ SYSTEM DESIGN RECORDED AND ATTACHED

THIS APPLICATION REQUIRES:

1. ☑ NO RULE VARIANCE
2. ☐ NEW SYSTEM VARIANCE Attach New System Variance Form
3. ☐ REPLACEMENT SYSTEM VARIANCE Attach Replacement System Variance Form
   a. ☐ Requires Local Plumbing Inspector Approval
   b. ☐ Requires State and Local Plumbing Inspector Approval
4. ☐ MINIMUM LOT SIZE VARIANCE

INSTALLATION IS:

COMPLETE SYSTEM

1. ☑ NON-ENGINEERED SYSTEM
2. ☐ PRIMITIVE SYSTEM (Includes Alternative Toilet)
3. ☐ ENGINEERED (+ 2000 gpd)

INDIVIDUALLY INSTALLED COMPONENTS

4. ☐ TREATMENT TANK (ONLY)
5. ☐ HOLDING TANK _____ GAL.
6. ☐ ALTERNATIVE TOILET (ONLY)
7. ☐ NON-ENGINEERED DISPOSAL AREA (ONLY)
8. ☐ ENGINEERED DISPOSAL AREA (ONLY)
9. ☐ SEPARATED LAUNDRY SYSTEM

IF REPLACEMENT SYSTEM:

YEAR FAILING SYSTEM INSTALLED _____

THE FAILING SYSTEM IS

1. ☐ BED 3. ☐ TRENCH
2. ☐ CHAMBER 4. ☐ OTHER _____

DISPOSAL SYSTEM TO SERVE:

1. ☑ SINGLE FAMILY DWELLING
2. ☐ MODULAR OR MOBILE HOME
3. ☐ MULTIPLE FAMILY DWELLING
4. ☐ OTHER _____ SPECIFY

SIZE OF PROPERTY	ZONING	TYPE OF WATER SUPPLY
2+ AC.	RURAL	PRIVATE

DESIGN DETAILS (SYSTEM LAYOUT SHOWN ON PAGE 3)

TREATMENT TANK

1. ☑ SEPTIC: ☑ Regular ☐ Low Profile
2. ☐ AEROBIC

SIZE 1000 GALS.

WATER CONSERVATION

1. ☑ NONE
2. ☐ LOW VOLUME TOILET
3. ☐ SEPARATED LAUNDRY SYSTEM
4. ☐ ALTERNATIVE TOILET SPECIFY _____

PUMPING

1. ☑ NOT REQUIRED
2. ☐ MAY BE REQUIRED (DEPENDING ON TREATMENT TANK LOCATION & ELEVATION)
3. ☐ REQUIRED

DOSE: _____ GALS.

CRITERIA USED FOR DESIGN FLOW (BEDROOMS, SEATING) EMPLOYEES, WATER RECORDS, ETC.)

3 BEDROOM

SOIL CONDITIONS USED FOR DESIGN PURPOSES

PROFILE	CONDITION
3	C

DEPTH TO LIMITING FACTOR: 18 "

SIZE RATINGS USED FOR DESIGN PURPOSES

1. ☐ SMALL
2. ☐ MEDIUM
3. ☑ MEDIUM-LARGE
4. ☐ LARGE
5. ☐ EXTRA-LARGE

DISPOSAL AREA TYPE/SIZE

1. ☑ BED 900 Sq. Ft.
2. ☐ CHAMBER _____ Sq. Ft. ☐ REGULAR ☐ H-20
3. ☐ TRENCH _____ Linear Ft.
4. ☐ OTHER: _____

DESIGN FLOW: 270 G.P.D. (GALLONS/DAY)

SITE EVALUATOR STATEMENT

On 4/27/94 (date) I conducted a site evaluation for this project and certify that the data reported is accurate. The system I propose is in accordance with the Subsurface Wastewater Disposal Rules.

John A. Philbrick, Licensed Site Evaluator 256 SE# 4/29/94 Date

Approved for use as HHE 200 by Division of Health Engineering 9/87

SUBSURFACE WASTEWATER DISPOSAL SYSTEM APPLICATION

04284521

Town, City, Plantation	Street, Road, Subdivision	Owner's Name
AUGUSTA	RT. #3	ROBERT REYNOLDS

SITE PLAN

Scale: 1" = 50 Ft. or as shown

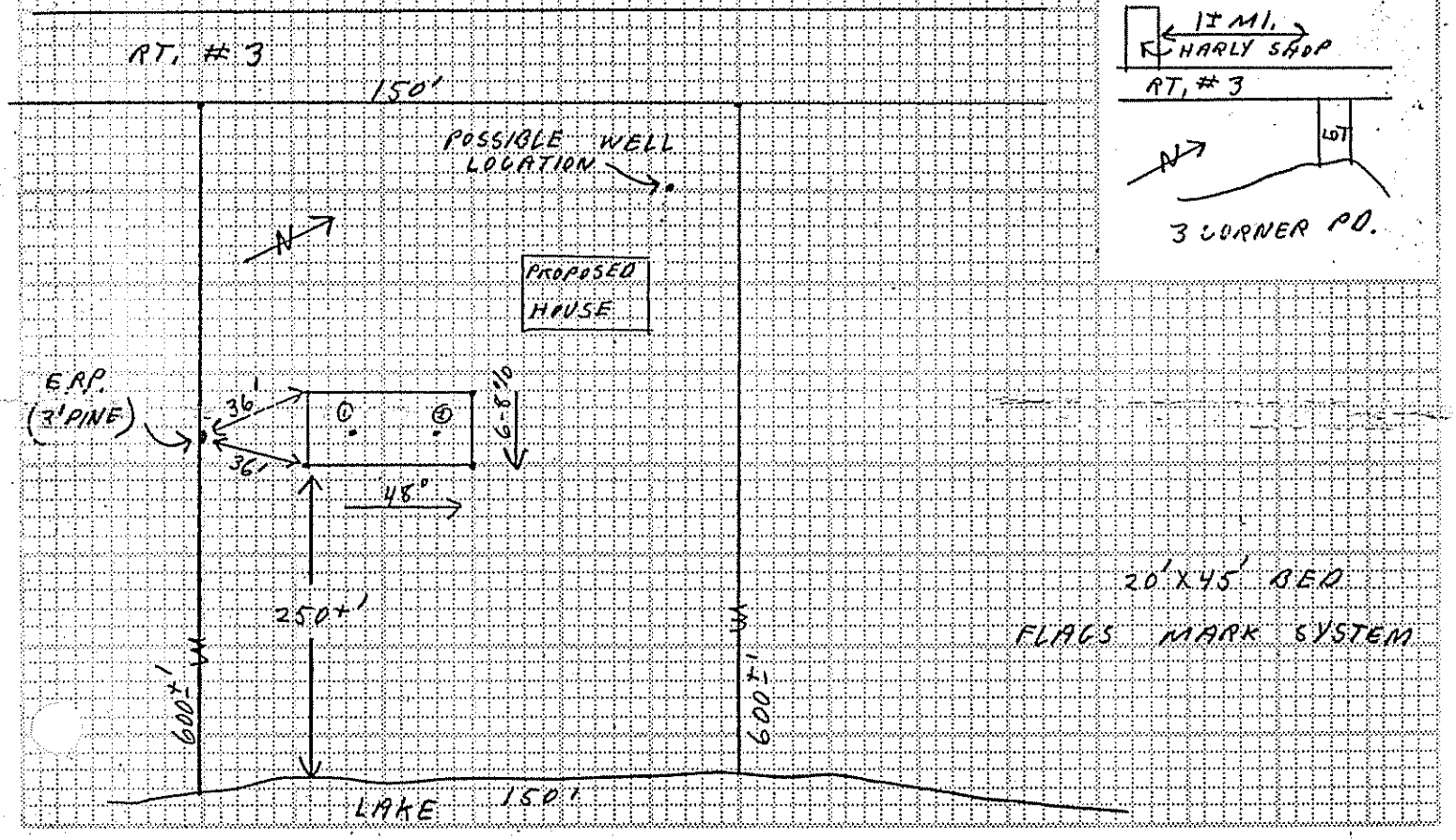

SITE LOCATION PLAN
(Attach Map from Maine Atlas for New System Variance)

SOIL DESCRIPTION AND CLASSIFICATION

(Location of Observation Holes Shown Above)

Observation Hole 1 — ☑ Test Pit ☐ Boring

2+ " Depth of Organic Horizon Above Mineral Soil

Inches	Texture	Consistency	Color	Mottling
0	STONEY	FRIABLE	DARK BR.	NONE
6	SANDY		YELLOW	
10	LOAM		BR.	
15	STONEY			
20	LOAMY		GRAY	COMMON
	SAND	FIRM		DISTINCT
30				
40				
50				

Soil Profile: 3 — Classification Condition: C — Slope: 6-8% — Limiting Factor: 78 — ☑ Ground Water ☐ Restr. Layer ☐ Bedrock

Observation Hole 2 — ☑ Test Pit ☐ Boring

2+ " Depth of Organic Horizon Above Mineral Soil

Inches	Texture	Consistency	Color	Mottling
0				
6				
10				
15				
20	SAME AS #1			
30				
40				
50				

Soil Profile: ____ — Classification Condition: ____ — Slope: ____% — Limiting Factor: ____ — ☐ Ground Water ☐ Restr. Layer ☐ Bedrock

Site Evaluator Signature: [signature] — SE#: 256 — Date: 4/29/94

Approved for use as HHE 200 by Division of Health Engineering 9/87

SUBSURFACE WASTEWATER DISPOSAL SYSTEM APPLICATION

04284521

Town, City, Plantation	Street, Road, Subdivision	Owner's Name
AUGUSTA	RT. #3	ROBERT RYNOLDS

SUBSURFACE WASTEWATER DISPOSAL PLAN

Scale: 1" = 20 Ft. or as shown

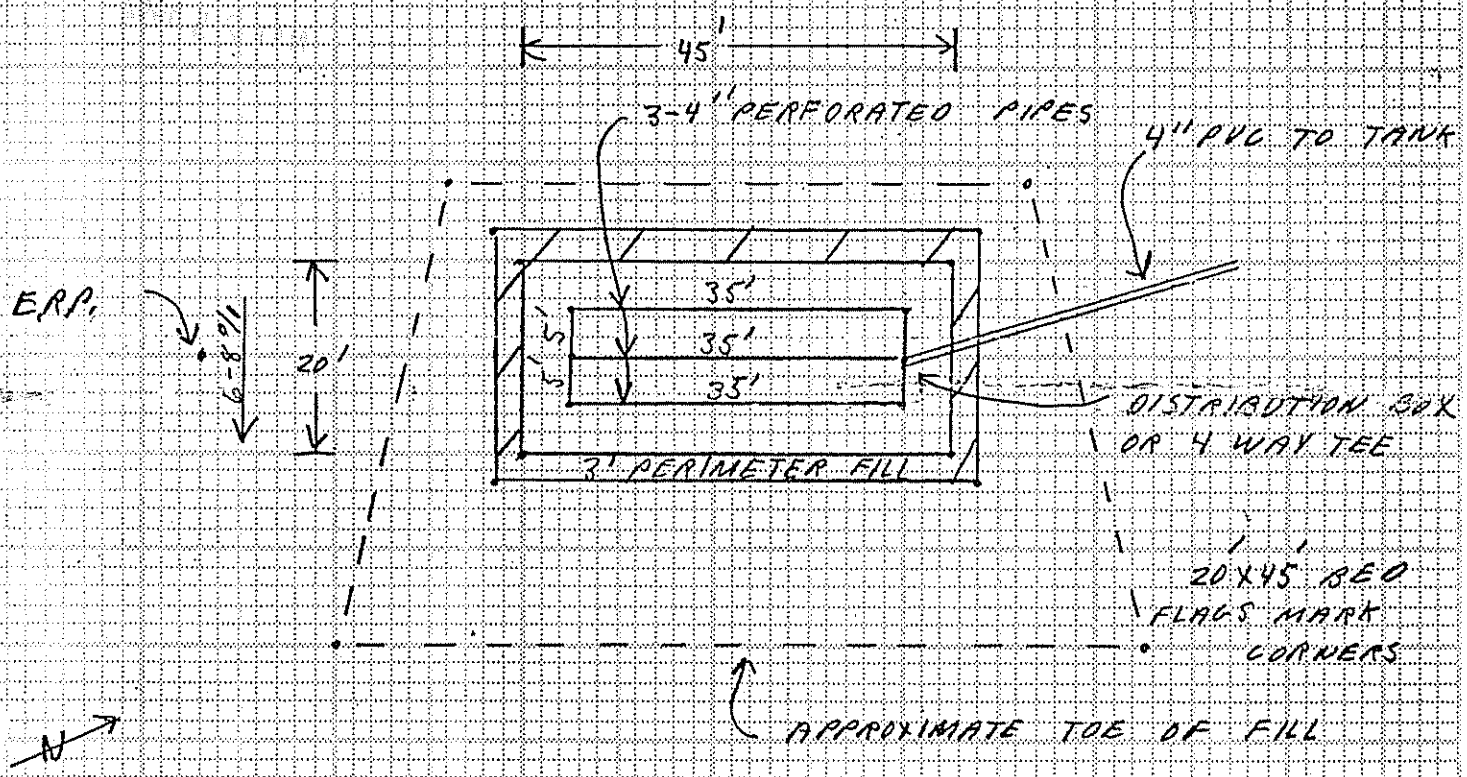

FILL REQUIREMENTS		CONSTRUCTION ELEVATION		ELEVATION REFERENCE POINT
Depth of Fill (Upslope)	16"	Reference Elevation is	0"	E.R.P. IN 3' PINE, 34' SOUTH OF SYSTEM ON LINE, 46" ABOVE GROUND
Depth of Fill (Downslope)	32"	Bottom of Disposal Area	-38"	
		Top of Distribution Lines or Chambers	-27"	

DISPOSAL AREA CROSS SECTION

Scale:
Vertical: 1 inch = 5 Ft.
Horizontal: 1 inch = 10 Ft.

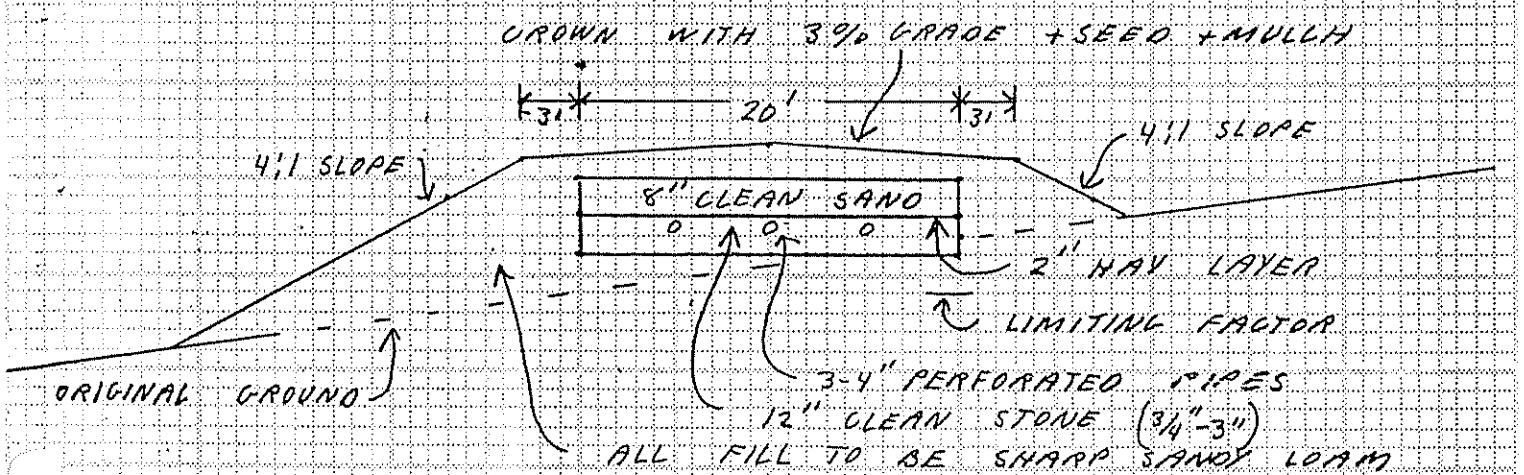

Site Evaluator Signature

256
SE#

4/29/94
Date

Approved for use as HHE 200 by Division of Health Engineering 9/87