SUBSURFACE WASTEWATER DISPOSAL SYSTEM APPLICATION

Maine Dept. Health & Human Services, Division of Health Engineering, 10 SHS
(207) 287-5672 Fax: (207) 287-3166

PROPERTY LOCATION

>> CAUTION: PERMIT REQUIRED - ATTACH IN SPACE BELOW <<

City, Town, or Plantation	AUGUSTA
Street or Road	3431 No BELFAST AVE
Subdivision, Lot #	

AUGUSTA PERMIT # 6456 TOWN COPY

Date Permit Issued: 6/17/2010 $ 100.00 FEE ☐ If Double Fee Charged

Local Plumbing Inspector Signature L.P.I. # 1888

OWNER/APPLICANT INFORMATION

Name (last, first, MI)	GLEDHILL, JOHN ☒ Owner ☐ Applicant
Mailing Address of Owner/Applicant	3431 No BELFAST AVE AUGUSTA ME 04330
Daytime Tel. #	207 622 0874

Municipal Tax Map # 4 Lot # 162

OWNER OR APPLICANT STATEMENT

I state and acknowledge that the information submitted is correct to the best of my knowledge and understand that any falsification is reason for the Department and/or Local Plumbing Inspector to deny a Permit.

Signature of Owner or Applicant — Date 6/17/10

CAUTION: INSPECTION REQUIRED

I have inspected the installation authorized above and found it to be in compliance with the Subsurface Wastewater Disposal Rules Application.

Local Plumbing Inspector Signature — (1st) date approved 6/17/2010 — (2nd) date approved 6/30/2010

PERMIT INFORMATION

TYPE OF APPLICATION

- ☐ 1. First Time System
- ☒ 2. Replacement System
  - Type replaced: REINFORCED CONC TANK + UNK.
  - Year installed: 1950±
- ☐ 3. Expanded System
  - ☐ a. Minor Expansion
  - ☐ b. Major Expansion
- ☐ 4. Experimental System
- ☐ 5. Seasonal Conversion

THIS APPLICATION REQUIRES

- ☒ 1. No Rule Variance
- ☐ 2. First Time System Variance
  - ☐ a. Local Plumbing Inspector Approval
  - ☐ b. State & Local Plumbing Inspector Approval
- ☐ 3. Replacement System Variance
  - ☐ a. Local Plumbing Inspector Approval
  - ☐ b. State & Local Plumbing Inspector Approval
- ☐ 4. Minimum Lot Size Variance
- ☐ 5. Seasonal Conversion Permit

DISPOSAL SYSTEM COMPONENTS

- ☒ 1. Complete Non-engineered System
- ☐ 2. Primitive System (graywater & alt. toilet)
- ☐ 3. Alternative Toilet, specify: _____
- ☐ 4. Non-engineered Treatment Tank (only)
- ☐ 5. Holding Tank, _____ gallons
- ☐ 6. Non-engineered Disposal Field (only)
- ☐ 7. Separated Laundry System
- ☐ 8. Complete Engineered System (2000 gpd or more)
- ☐ 9. Engineered Treatment Tank (only)
- ☐ 10. Engineered Disposal Field (only)
- ☐ 11. Pre-treatment, specify: _____
- ☐ 12. Miscellaneous Components

SIZE OF PROPERTY

12½± ☐ SQ. FT. ☒ ACRES

SHORELAND ZONING

☐ Yes ☒ No

DISPOSAL SYSTEM TO SERVE

- ☒ 1. Single Family Dwelling Unit, No. of Bedrooms: 3
- ☐ 2. Multiple Family Dwelling, No. of Units: _____
- ☐ 3. Other: _____ (specify)

Current Use ☐ Seasonal ☒ Year Round ☐ Undeveloped

TYPE OF WATER SUPPLY

EXISTING

☒ 1. Drilled Well ☐ 2. Dug Well ☐ 3. Private ☐ 4. Public ☐ 5. Other

DESIGN DETAILS (SYSTEM LAYOUT SHOWN ON PAGE 3)

TREATMENT TANK

- ☒ 1. Concrete
  - ☒ a. Regular
  - ☒ b. Low Profile
- ☐ 2. Plastic
- ☐ 3. Other: _____

OR

CAPACITY: 1000 GAL.

DISPOSAL FIELD TYPE & SIZE

- ☒ 1. Stone Bed ☐ 2. Stone Trench
- ☐ 3. Proprietary Device
  - ☐ a. cluster array ☐ c. Linear
  - ☐ b. regular load ☐ d. H-20 load
- ☐ 4. Other: _____

SIZE: 891 ☒ sq. ft. ☐ lin. ft.

GARBAGE DISPOSAL UNIT

☒ 1. No ☐ 2. Yes ☐ 3. Maybe

If Yes or Maybe, specify one below:

- ☐ a. multi-compartment tank
- ☐ b. ___ tanks in series
- ☐ c. Increase in tank capacity
- ☐ d. Filter on Tank Outlet

DESIGN FLOW

270 gallons per day

BASED ON:

- ☒ 1. Table 501.1 (dwelling unit(s))
- ☐ 2. Table 501.2 (other facilities)

SHOW CALCULATIONS for other facilites

SOIL DATA & DESIGN CLASS

PROFILE	CONDITION	DESIGN
3	C	1

at Observation Hole # TP1

Depth 17"

of Most Limiting Soil Factor

DISPOSAL FIELD SIZING

- ☐ 1. Small—2.0 sq. ft. / gpd
- ☐ 2. Medium—2.6 sq. ft. / gpd
- ☒ 3. Medium—Large 3.3 sq. ft / gpd
- ☐ 4. Large—4.1 sq. ft. / gpd
- ☐ 5. Extra Large—5.0 sq. ft. / gpd

EFFLUENT/EJECTOR PUMP

- ☒ 1. Not Required
- ☐ 2. May Be Required
- ☐ 3. Required

Specify only for engineered systems:

DOSE: _____ gallons

- ☐ 3. Section 503.0 (meter readings)

ATTACH WATER METER DATA

LATITUDE AND LONGITUDE

at center of disposal area

Lat. N44 d 21 m 30.3 s

Lon. W69 d 38 m 34.7 s

If g.p.s. state margin of error: 17±

SITE EVALUATOR STATEMENT

I certify that on 5/18/10 (date) I completed a site evaluation on this property and state that the data reported are accurate and that the proposed system is in compliance with the State of Maine Subsurface Wastewater Disposal Rules (10-144A CMR 241).

Site Evaluator Signature	168 SE #	5/24/10 Date
JOHN W LORD JR Site Evaluator Name Printed	207 445 3402 Telephone Number	FAX 207 445 3189 E-mail Address

Note: Changes to or deviations from the design should be confirmed with the Site Evaluator.

DESIGN SUBJECT TO LOCAL, STATE + FEDERAL ORDINANCES.

HHE-200 Rev. 4/05

RECEIVED JUN 21 2010 By _____

SUBSURFACE WASTEWATER DISPOSAL SYSTEM APPLICATION

Maine Dept. of Health & Human Services
Division of Environmental Health, STS 11
(207) 287-5338 FAX (207) 287-3165

Town, City, Plantation	Street, Road, Subdivision	Owner or Applicant Name
AUGUSTA	3431 NORTH BELFAST AVE.	JOHN GLEDHILL

SITE PLAN

Scale: 1" = 30 ft.

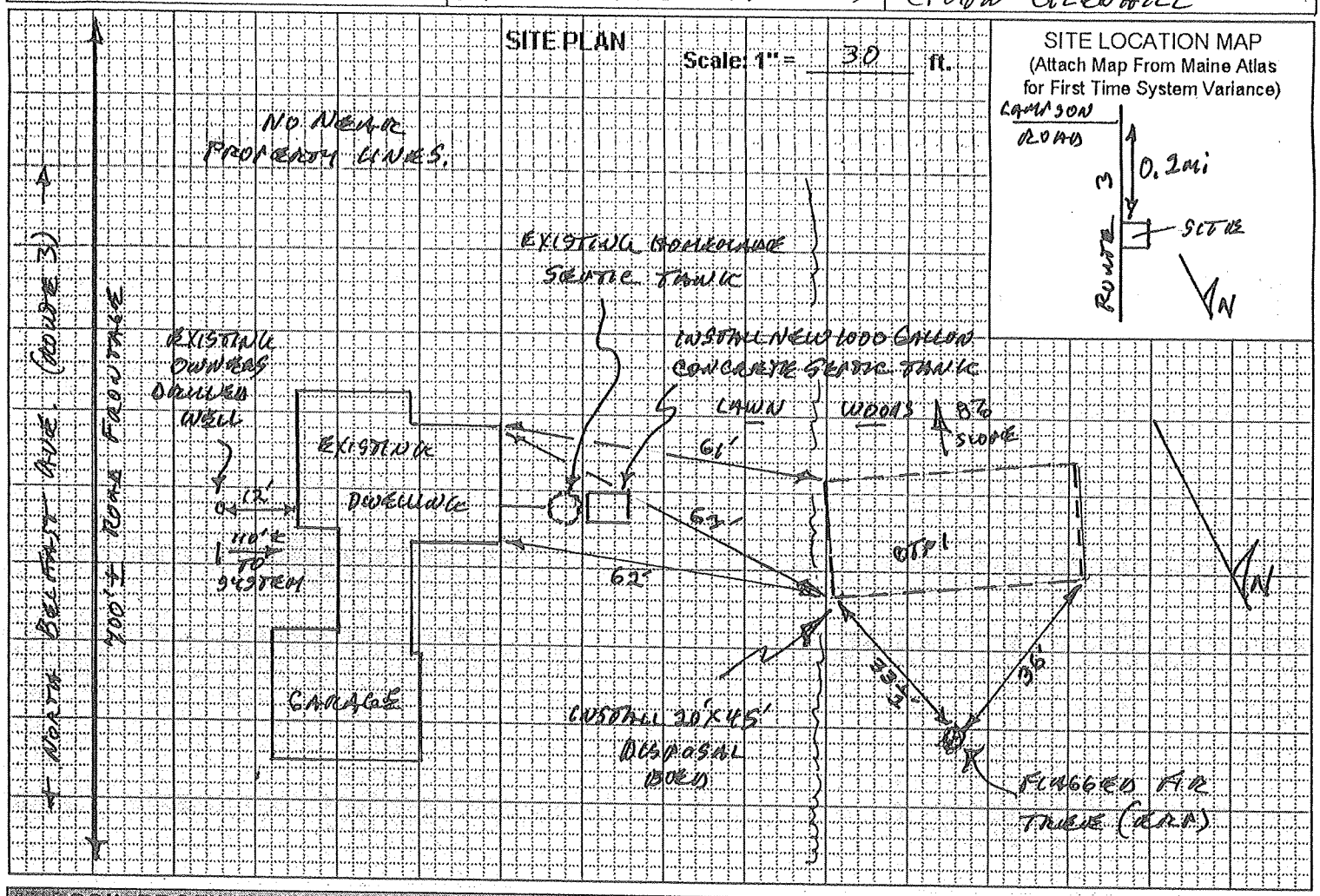

SITE LOCATION MAP

(Attach Map From Maine Atlas for First Time System Variance)

SOIL PROFILE DESCRIPTION AND CLASSIFICATION (Location of Observation Holes Shown Above)

Observation Hole # TP1 ☒ Test Pit ☐ Boring

ONE " Depth of organic horizon above mineral soil

Depth below mineral soil surface (inches)	Texture	Consistency	Color	Mottling
0–6	LOAM		BROWN	
6–12	SANDY	FRIABLE	YELLOW	
12–18	LOAM		BROWN	
18–24	FINE		OLIVE	COMMON
24–30	SANDY	FIRM		
30–36	LOAM		BROWN	DISTINCT
36–42				
42–48				

Soil Profile	Classification Condition	Slope Percent	Limiting Factor Depth	
3	C	8	17"	☒ Groundwater ☐ Restrictive Layer ☐ Bedrock

Observation Hole # _____ ☐ Test Pit ☐ Boring

_____ " Depth of organic horizon above mineral soil

Depth below mineral soil surface (inches)	Texture	Consistency	Color	Mottling
0–6				
6–12				
12–18				
18–24				
24–30				
30–36				
36–42				
42–48				

Soil Profile	Classification Condition	Slope Percent	Limiting Factor Depth	
			"	☐ Groundwater ☐ Restrictive Layer ☐ Bedrock

Site Evaluator Signature _____ SE # 168 Date 5/24/10

SUBSURFACE WASTEWATER DISPOSAL SYSTEM APPLICATION

Maine Dept. of Health & Human Services
Division of Environmental Health, STS 11
(207) 287-5338 FAX (207) 287-3165

Town, City, Plantation	Street, Road, Subdivision	Owner or Applicant Name
AUGUSTA	3431 NORTH BELFAST AVE.	JOHN GLEDHILL

SUBSURFACE WASTEWATER DISPOSAL PLAN

Scale: 1" = 20 ft.

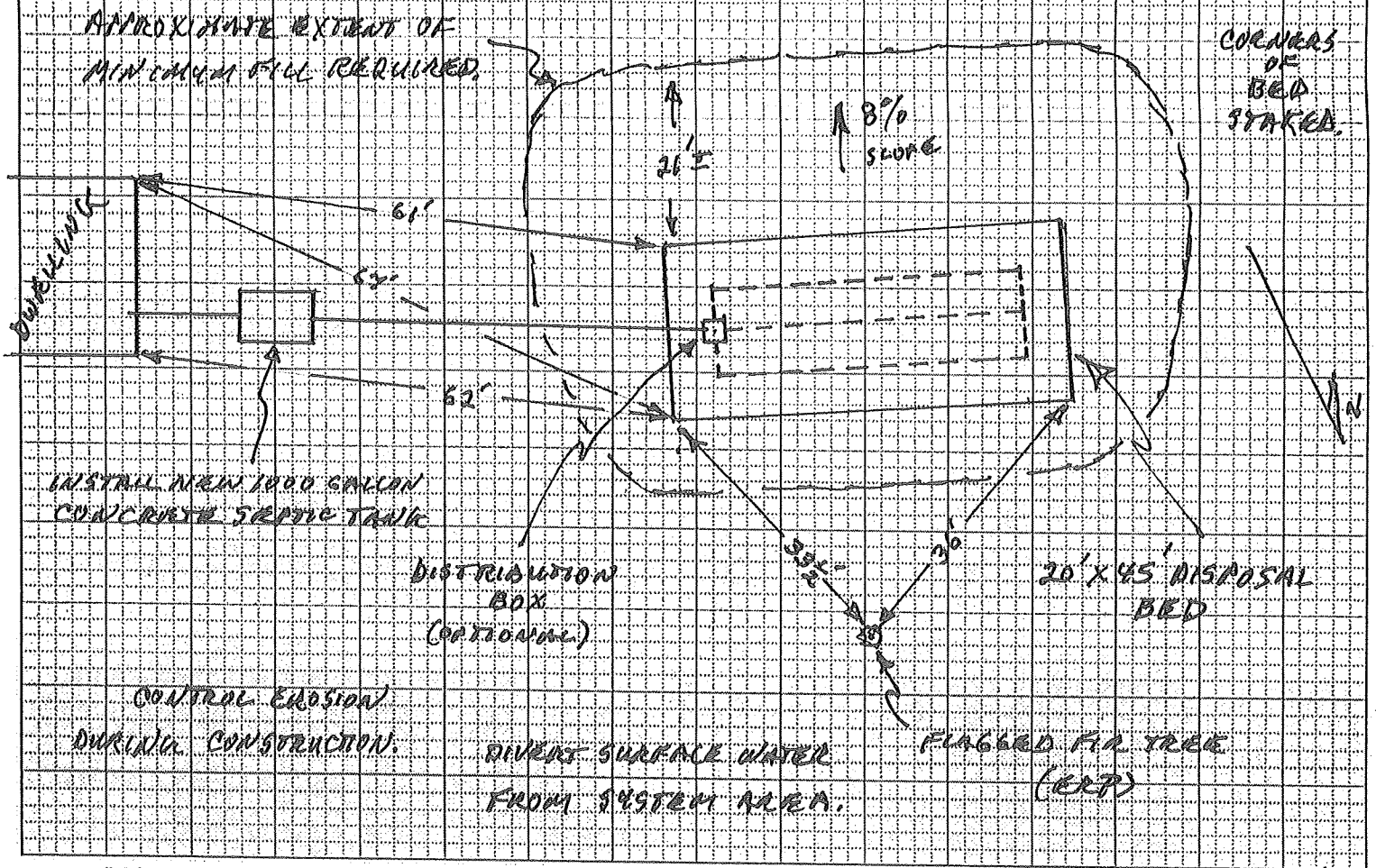

BACKFILL REQUIREMENTS		CONSTRUCTION ELEVATIONS		ELEVATION REFERENCE POINT (ERP)
Depth of Backfill (upslope)	19 "	Finished Grade Elevation	-36 "	Location & Description: FLAGGED NAIL IN FIR TREE 36" ABOVE GRADE AT TREE
Depth of Backfill (downslope)	37± "	Top of Distribution Pipe ~~or Proprietary Device~~	-49 "	
DEPTHS AT CROSS-SECTION (shown below)		Bottom of Disposal Field	-60 "	Reference Elevation is: 0.0" @

DISPOSAL FIELD CROSS-SECTION

Scales:
Vertical: 1" = ft.
Horizontal: 1" = ft.

(SEE ATTACHED BED DIAGRAM)

Site Evaluator Signature	SE #	Date
	168	5/24/10

SEWAGE DISPOSAL BED DETAILS

4" LOAM + MULCH TO COVER.

BED REQUIRES CLEAN STONE UNIFORM IN SIZE ($1\frac{1}{2}$" RECCOMENDED)

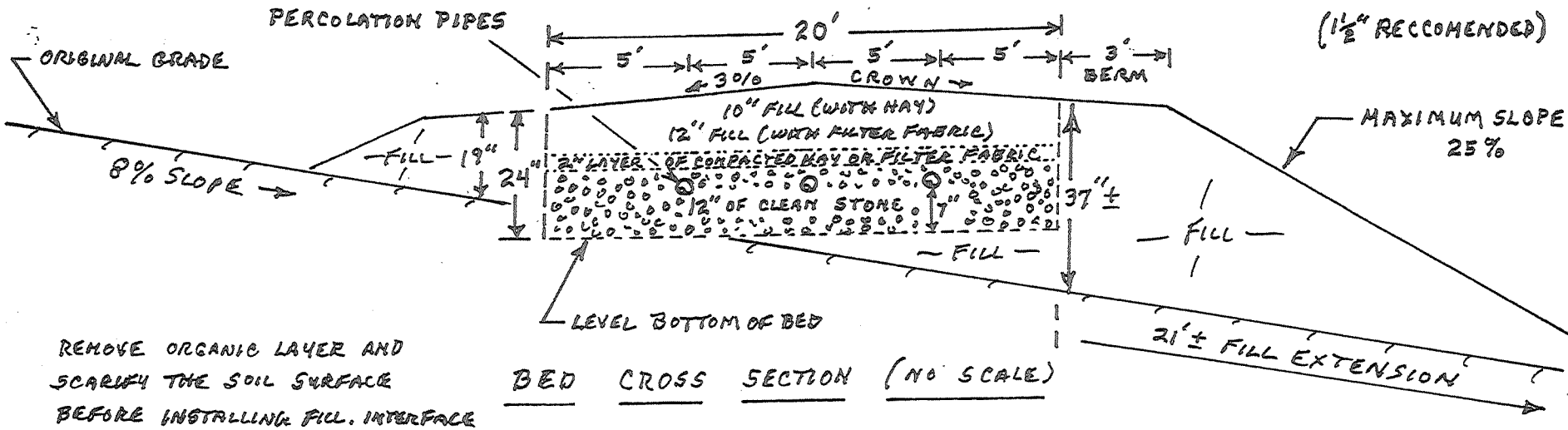

REMOVE ORGANIC LAYER AND SCARIFY THE SOIL SURFACE BEFORE INSTALLING FILL. INTERFACE FILL INTO ORIGINAL SOILS.

BED CROSS SECTION (NO SCALE)

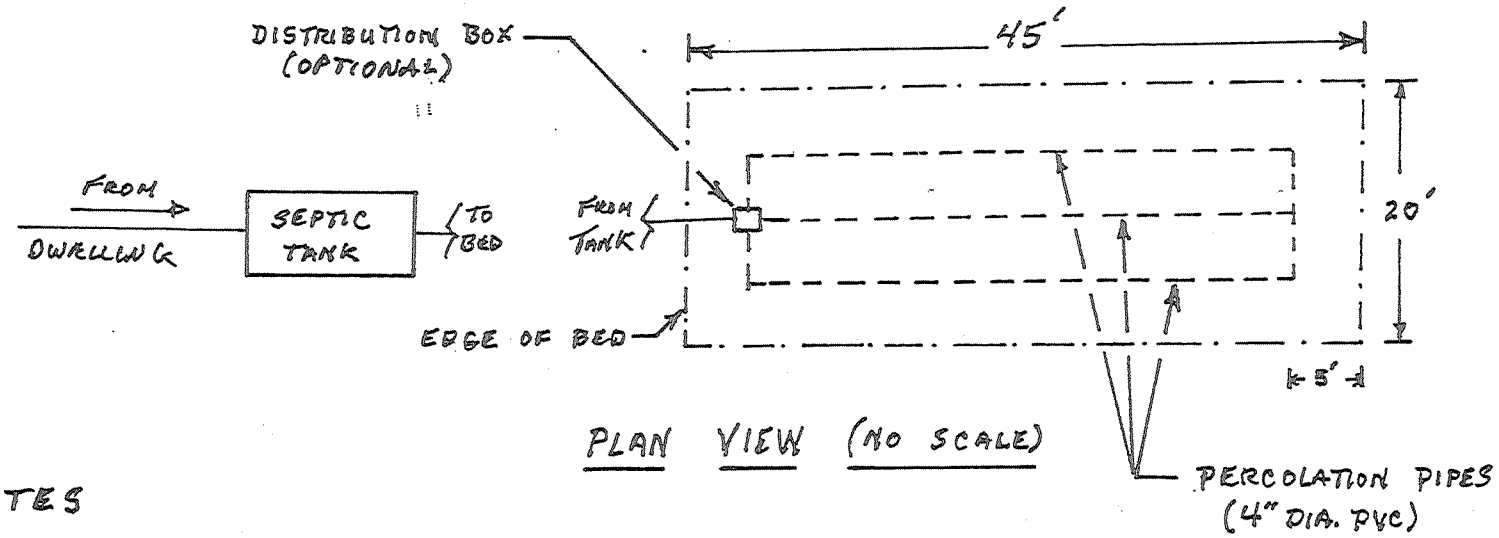

PLAN VIEW (NO SCALE)

NOTES

1.) 19 INCHES OF FILL IS REQUIRED AT UPHILL SIDE OF BED.

2.) TEXTURE OF FILL SHALL BE GRAVELLY COARSE SAND.

3.) REFER TO MAINE SUBSURFACE WASTE WATER DISPOSAL RULES FOR FURTHER DETAILS REGARDING INSTALLATION PROCEDURES.

FOR: JOHN & LED HILL

DATE: 5/24/10

BY: JOHN W. LORD, JR S.E. #168

3/00