M4 L 79

SUBSURFACE WASTEWATER DISPOSAL SYSTEM APPLICATION

04194643

PROPERTY ADDRESS

Town Or Plantation: AUGUSTA

Street Subdivision Lot #: ING, MTN, RD.

PROPERTY OWNER'S NAME

Last: ROY First: NANCY

Applicant Name: SAME

Mailing Address of Owner/Applicant (If Different): P.O. BOX 5653 AUGUSTA, ME. 04330

AUGUSTA 2954 TOWN COPY

Date Permit Issued: 4-25-94 $ 60 FEE ☐ If Double Fee Charged

Local Plumbing Inspector Signature: Gary R. Fuller L.P.I. # 850

OWNER/APPLICANT STATEMENT

I certify that the information submitted is correct to the best of my knowledge and understand that any falsification is reason for the Local Plumbing Inspector to deny a Permit.

Nancy J. Roy 4-25-94

Signature of Owner/Applicant Date

CAUTION: INSPECTION REQUIRED

I have inspected the installation authorized above and found it to be in compliance with the Subsurface Wastewater Disposal Rules.

Local Plumbing Inspector Signature Date Approved

PERMIT INFORMATION

THIS APPLICATION IS FOR:

1.| | NEW SYSTEM
2.|✓| REPLACEMENT SYSTEM
3.| | EXPANDED SYSTEM
4.| | EXPERIMENTAL SYSTEM

SEASONAL CONVERSION

to be completed by the LPI

5.| | SYSTEM COMPLIES WITH RULES
6.| | CONNECTED TO SANITARY SEWER
7.| | SYSTEM INSTALLED - P# _____
8.| | SYSTEM DESIGN RECORDED AND ATTACHED

IF REPLACEMENT SYSTEM:

YEAR FAILING SYSTEM INSTALLED ?

THE FAILING SYSTEM IS

1.| | BED 3.☐ TRENCH ?
2.| | CHAMBER 4.☐ OTHER _____

SIZE OF PROPERTY: 3 ± AC.

ZONING: RURAL

THIS APPLICATION REQUIRES:

1.☑ NO RULE VARIANCE
2.☐ NEW SYSTEM VARIANCE
Attach New System Variance Form
3.☐ REPLACEMENT SYSTEM VARIANCE
Attach Replacement System Variance Form
a.☐ Requires Local Plumbing Inspector Approval
b.☐ Requires State and Local Plumbing Inspector Approval
4.☐ MINIMUM LOT SIZE VARIANCE

DISPOSAL SYSTEM TO SERVE:

1.☑ SINGLE FAMILY DWELLING
2.☐ MODULAR OR MOBILE HOME
3.☐ MULTIPLE FAMILY DWELLING
4.☐ OTHER _____ SPECIFY

INSTALLATION IS:

COMPLETE SYSTEM

1.☑ NON-ENGINEERED SYSTEM
2.☐ PRIMITIVE SYSTEM (Includes Alternative Toilet)
3.☐ ENGINEERED (+ 2000 gpd)

INDIVIDUALLY INSTALLED COMPONENTS

4.☐ TREATMENT TANK (ONLY)
5.☐ HOLDING TANK _____ GAL.
6.☐ ALTERNATIVE TOILET (ONLY)
7.☐ NON-ENGINEERED DISPOSAL AREA (ONLY)
8.☐ ENGINEERED DISPOSAL AREA (ONLY)
9.☐ SEPARATED LAUNDRY SYSTEM

TYPE OF WATER SUPPLY

PRIVATE

DESIGN DETAILS (SYSTEM LAYOUT SHOWN ON PAGE 3)

TREATMENT TANK

1.|✓| SEPTIC: |✓| Regular |☐| Low Profile
2.| | AEROBIC

SIZE 1000 GALS.

WATER CONSERVATION

1.☑ NONE
2.☐ LOW VOLUME TOILET
3.☐ SEPARATED LAUNDRY SYSTEM
4.☐ ALTERNATIVE TOILET
SPECIFY _____

PUMPING

1.☑ NOT REQUIRED
2.☐ MAY BE REQUIRED (DEPENDING ON TREATMENT TANK LOCATION & ELEVATION)
3.☐ REQUIRED
DOSE: _____ GALS.

CRITERIA USED FOR DESIGN FLOW (BEDROOMS, SEATING) EMPLOYEES, WATER RECORDS, ETC.)

3 BEDROOM

SOIL CONDITIONS USED FOR DESIGN PURPOSES

PROFILE: 3 CONDITION: C

DEPTH TO LIMITING FACTOR: 17 "

SIZE RATINGS USED FOR DESIGN PURPOSES

1.☐ SMALL
2.☐ MEDIUM
3.☑ MEDIUM-LARGE
4.☐ LARGE
5.☐ EXTRA-LARGE

DISPOSAL AREA TYPE/SIZE

1.☑ BED 900 Sq. Ft.
2.☐ CHAMBER _____ Sq. Ft.
☐ REGULAR ☐ H-20
3.☐ TRENCH _____ Linear Ft.
4.☐ OTHER: _____

DESIGN FLOW: 270 G.P.D. (GALLONS/DAY)

SITE EVALUATOR STATEMENT

On 4/19/21 (date) I conducted a site evaluation for this project and certify that the data reported is accurate. The system I propose is in accordance with the Subsurface Wastewater Disposal Rules.

John A. Philbrick, Licensed Site Evaluator — 256 SE# — 4/21/94 Date

Approved for use as HHE 200 by Division of Health Engineering 9/87

SUBSURFACE WASTEWATER DISPOSAL SYSTEM APPLICATION

04194643

Town, City, Plantation	Street, Road, Subdivision	Owner's Name
AUGUSTA	ING. MT. RD.	NANCY ROY

SITE PLAN

Scale: 1" = 50 Ft. or as shown

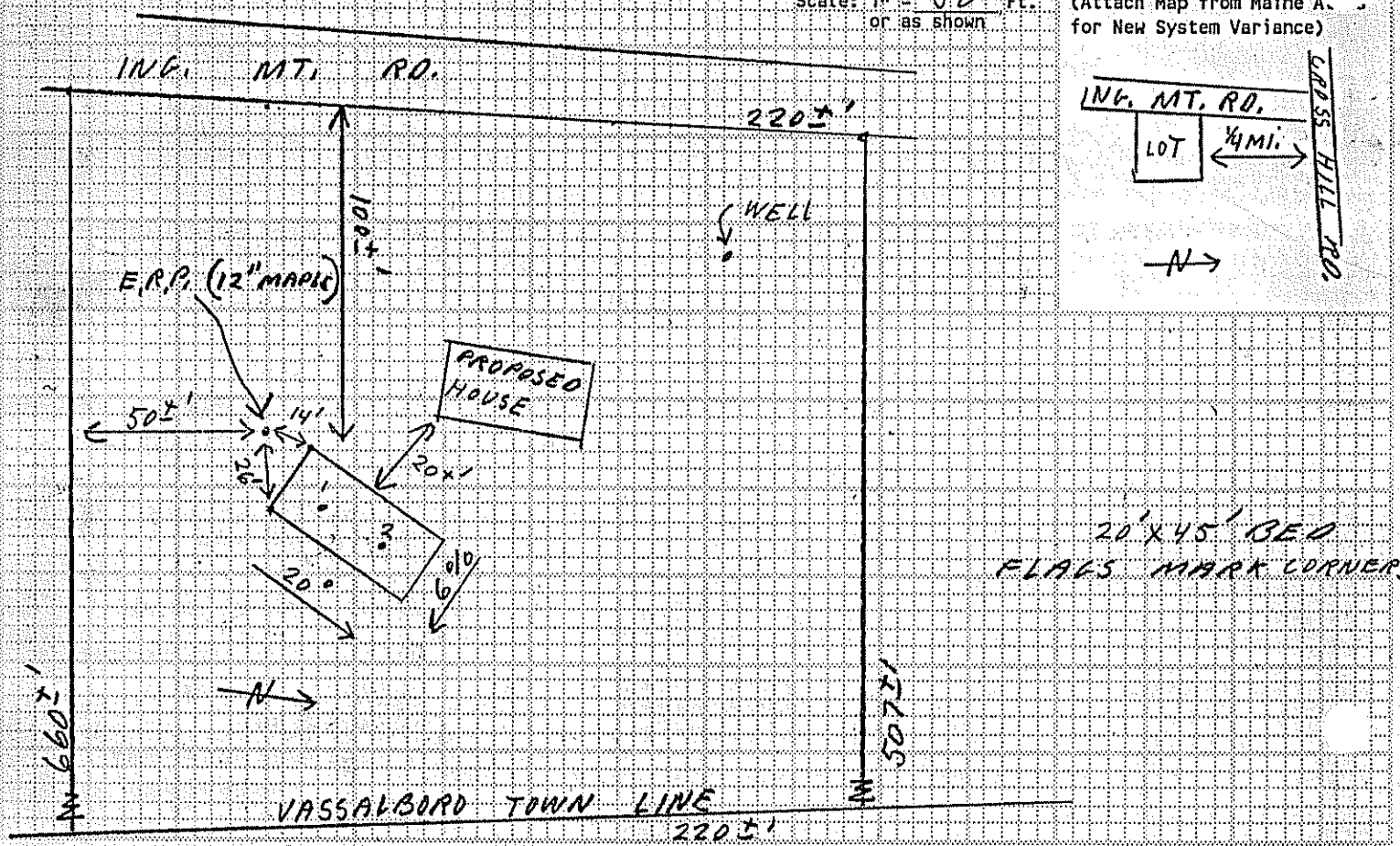

SITE LOCATION PLAN
(Attach Map from Maine A... for New System Variance)

SOIL DESCRIPTION AND CLASSIFICATION

(Location of Observation Holes Shown Above)

Observation Hole 1 ☑ Test Pit ☐ Boring

2± " Depth of Organic Horizon Above Mineral Soil

Inches Below Mineral Surface	Texture	Consistency	Color	Mottling
0–6	SANDY LOAM	FRIABLE	DARK BR.	NONE
6–10	LOAMY SAND		REDISH BR.	
10–15			YELLOW BR	
15–20		FIRM	GRAY	COMMON DISTINCT
20–50				

Soil Profile	Classification Condition	Slope	Limiting Factor	
3	C	6 %	20	☑ Ground Water ☑ Restr. Layer ☐ Bedrock

Observation Hole 2 ☐ Test Pit ☑ Boring

2± " Depth of Organic Horizon Above Mineral Soil

Inches Below Mineral Surface	Texture	Consistency	Color	Mottling
0–6	SANDY	FRIABLE	DARK BR.	NONE
6–10	LOAM		REDISH BR.	
10–15			YELLOW BR	
15–20	LOAMY SAND	FIRM	GRAY	COMMON DISTINCT
20–50				

Soil Profile	Classification Condition	Slope	Limiting Factor	
3	C	6 %	17	☑ Ground Wa... ☐ Restr. Layer ☐ Bedrock

Site Evaluator Signature

256
SE#

4/21/94
Date

Approved for use as HHE 200 by Division of Health Engineering 9/87

SUBSURFACE WASTEWATER DISPOSAL SYSTEM APPLICATION

04194643

Town, City, Plantation	Street, Road, Subdivision	Owner's Name
AUGUSTA	ING. MT. RD.	NANCY ROW

SUBSURFACE WASTEWATER DISPOSAL PLAN

Scale: 1" = 20' Ft. or as shown

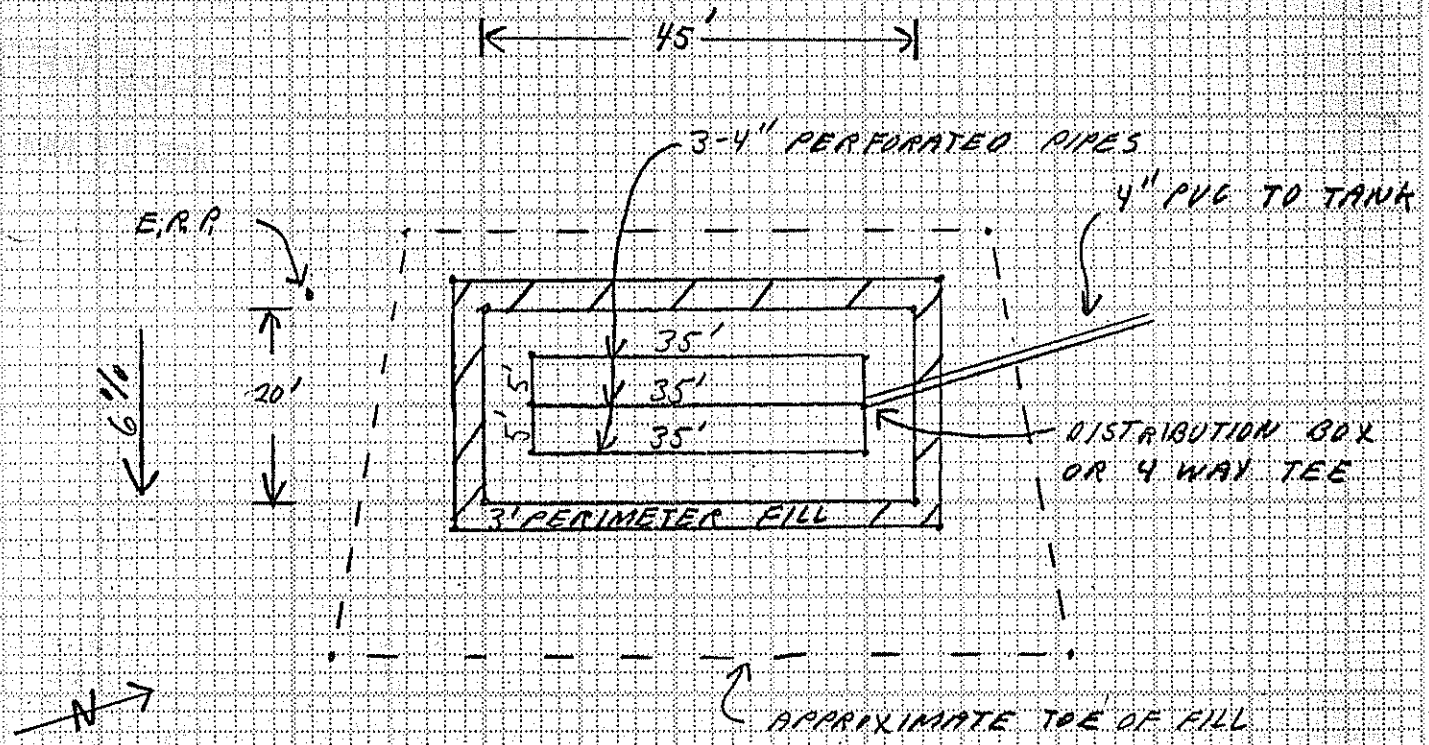

FILL REQUIREMENTS		CONSTRUCTION ELEVATION	ELEVATION REFERENCE POINT
Depth of Fill (Upslope)	19"	Reference Elevation is	0"
Depth of Fill (Downslope)	33"	Bottom of Disposal Area	-45" E.R.P. IN 12" MAPLE 14'
		Top of Distribution Lines or Chambers	-34" S/W OF SYSTEM, 18" ABOVE GROUND

DISPOSAL AREA CROSS SECTION

Scale:
Vertical: 1 inch = 5 Ft.
Horizontal: 1 inch = 10 Ft.

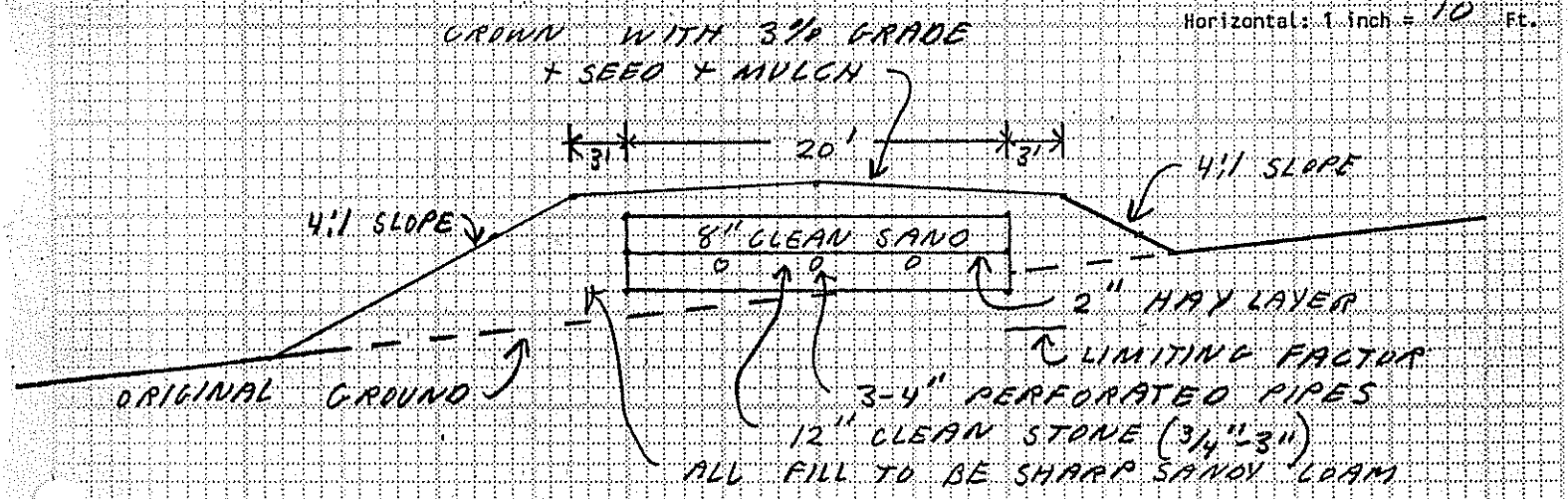

Site Evaluator Signature

256
SE#

4/21/94
Date

Approved for use as HHE 200 by Division of Health Engineering 9/87