LPI's copy

Glass, Stephen

~~Original~~ to be sent to Division of Health Engineering, Augusta, Maine 04333 by the LPI

This Application Is For: (●) New System ( ) Conversion Permit ( ) Replacement Of Entire System ( ) Disposal Area Only ( ) Expanded System ( ) Experimental System

An Application For Subsurface Wastewater Disposal Permit

This Is NOT A Permit; This Form When Completed Must Be Presented To The Local Plumbing Inspector To Obtain A Permit

Town: Augusta	Street/Road, Etc. If On Water Body, Give Name: Togwotee Mt. Rd.	Plumbing Permit No.: 14947 EP	Date Of Plumbing Permit: 10-24-78
Owner Of Property: Stephen Glass	Tel. No.: 622-0614	Name Of Applicant Owner's Agent:	Tel. No.
Street: 7 Brooklawn Avenue		Street: N/A	
Town: Augusta; State: Maine; Zip Code: 04330		Town; State; Zip Code	
Owner's Signature: x [signature]	Date: 10-24-78	Applicant's Signature: Samuel Glass (SG)	Date
Size Of Lot: 3± (Sq. Feet / (●) Acres)	Is Lot Zoned? ( ) Yes (●) No	Type Of Zoning: N/A	Subdivision Name: N/A	Lot No.: N/A (Lot 3)

The Water Supply For This Property Is: ( ) Dug Well, depth ... (●) Drilled Well, depth proposed ... ( ) Spring, depth ...
Surface water ( ) Body ( ) Course—( ) with disinfection, ( ) without disinfection. Public Utility, name ...

SITE INVESTIGATION

Show Location Of Pits on Site Plan on Page 2

	Soil Profile No. 3 (X) Pit ( ) Boring	Soil Profile No. ( ) Pit ( ) Boring	Soil Profile No. ( ) Pit ( ) Boring	Soil Profile No. ( ) Pit ( ) Boring
Description of encountered / Thickness of each soil: Organic Strata	0"			
1st Strata Inches	30" Sandy loam			
2nd Strata Inches				
3rd Strata Inches				
4th Strata Inches				
Depth from bottom of organic horizon to: Total Depth of Observation Hole Inches	30			
Max. Seasonal Water Table Mottling	18 Inches ( ) None Evident	Inches ( ) None Evident	Inches ( ) None Evident	Inches ( ) None Evident
Impervious Layer Clay, Etc.	24 Inches ( ) None Evident	Inches ( ) None Evident	Inches ( ) None Evident	Inches ( ) None Evident
Bedrock	Inches (●) None Evident	Inches ( ) None Evident	Inches ( ) None Evident	Inches ( ) None Evident
Type of Bedrock				
Surface Slope	0-3 %	%	%	%
Soil Group	3			
Soil Condition	C			
Per Table 9-1 Code II				

On 9/13/78 (date), a site investigation for this project was completed. I conducted this soil evaluation and certify that the results indicated above best represent the soil conditions found. I recommend the following type and size of private sewage disposal system. I also recommend the proposed private sewage disposal system layout and location shown on page 2.

Signature: Stephen E. Goodman

Date Signed: Sept. 20, 1978

Site Evaluator License Number: 65

DISPOSAL SYSTEM PROPOSED

Show Location of System and Details on Disposal Plan on Page 2

SYSTEM:
(●) Combined System
( ) Separated System
If separated system—type of human waste disposal system to be used:
( ) Sealed Vault Privy
( ) Open Pit Privy
( ) Compost Toilet
( ) Chemical Toilet
( ) Incinerator Toilet

TREATMENT TANK
( ) Aerobic Tank
(●) Septic Tank
(●) Concrete
( ) Fiberglass
( ) Metal
Size in Gallons: 1000 Gal.
Number of Bedrooms: 3 or less

SUBSURFACE ABSORPTION AREA/TYPE
(●) Bed System No. of Beds 1
Length 44 ft Width 20 ft
( ) Chamber System Number ...
( ) Type A ( ) Single File
( ) Type B N/A ( ) Cluster
( ) Special System Length ... ft Width ... ft N/A
( ) Laundry System Type A ... No. of Chambers N/A Type B ...
Name and type of establishment if other than private home: N/A

SIZE
( ) Small
( ) Medium
(●) Med.-Large
( ) Large
( ) Extra-Large
Design Flow 264 GPD

SITE MODIFICATION
Fill will be: 18 in. uphill 18 in. downhill

DETAILS
(●) A Distribution Box is required
Pumping is—( ) required (●) is not required
The dose will be ... Gallons

DISTANCES
(●) Yes ( ) No: The proposed subsurface absorption area will be located at least 100 feet from any and all wells, springs; surface water bodies and courses (lake, pond, ocean, brook, stream, river); swamps, marshes; and bogs
(●) Yes ( ) No: The proposed subsurface absorption area will be located at least 300 feet from any and all wells and springs producing 2000 gallons or more of water per day and any public water supplies.

PROPERTY LOT LOCATION MAP

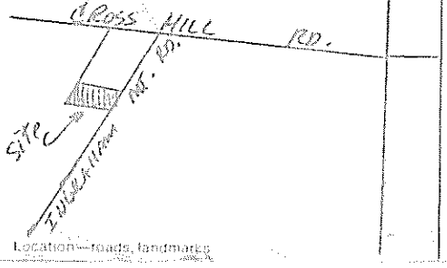

Location—roads, landmarks

WAIVER ( ) State Variance Required ( ) Replacement Variance Required (●) None Required

FOR THE USE OF LPI ONLY

( ) Denial: Application is denied for the following reasons; portions of the Code II are cited.
Form is incomplete (pg.) as to ( ) General info., ( ) Site Investigation, ( ) System Proposed, ( ) Site Plan, ( ) Disposal System Plan, ( ) Cross Section, ( ) Statement See section 4.1
( ) Site investigation indicates site is ( ) unsuitable for disposal system, ( ) Unsuitable for system proposed
( ) System Proposed does not conform to Code
( ) Site investigation indicates site modifications are necessary
(✓) Acceptance: Application for permit is approved ( ) with condition specified, comply with Section ... ( ) without condition

Signed LPI: Richard P. Baker

Date: 10-24-78

HHE-200 1/78

APPLICATION FOR SUBSURFACE WASTEWATER DISPOSAL PERMIT

(For systems disposing of less than 2000 gallons per day)

Town: Augusta

Street, Road, etc: Ingraham Mt. Rd.
If on water body, give name

Owner of Property: Steve Gass

Site Plan

Scale 1" = 100 ft.

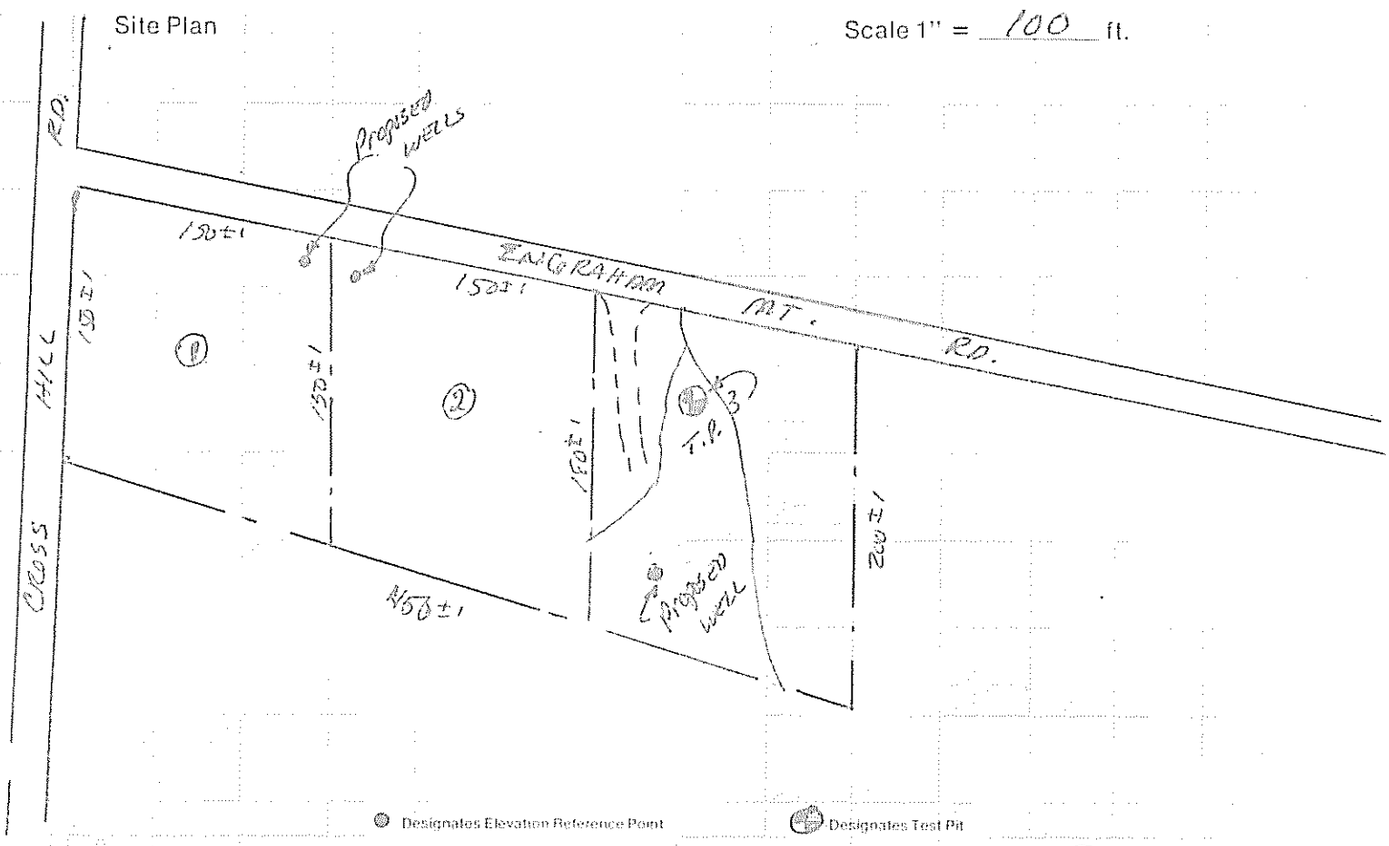

● Designates Elevation Reference Point ⊕ Designates Test Pit

Private Sewage Disposal Plan

Scale 1" = [illegible] or 30

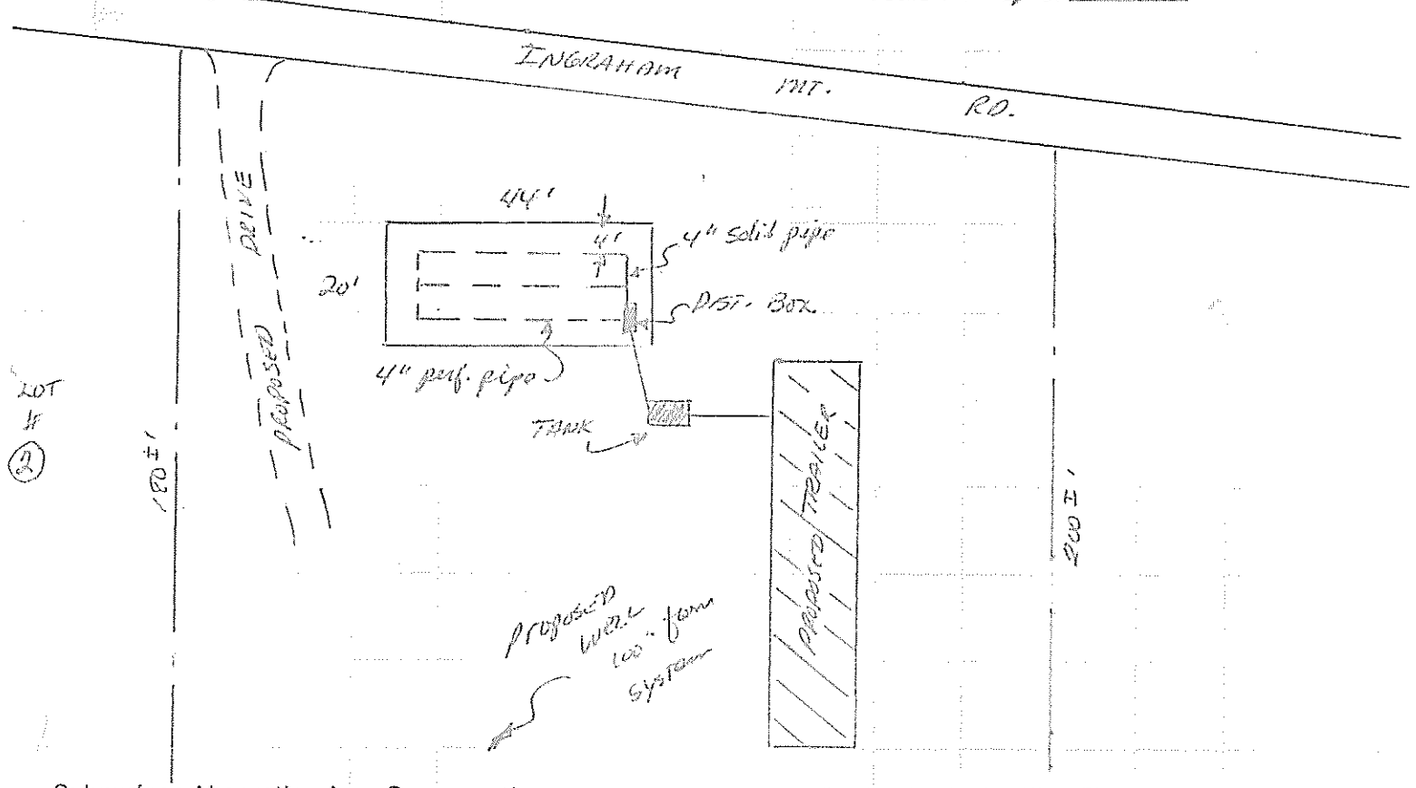

Subsurface Absorption Area Cross-section

Scale: Vertical—1" = 5' or _____
Horizontal—1" = 20' or _____

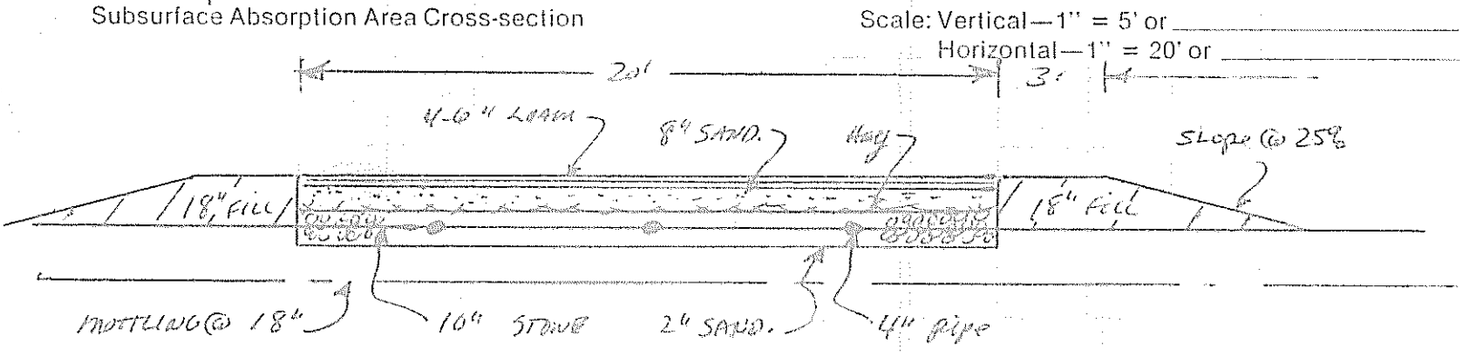

Site Evaluators Signature: Stephen E. Goodwin Date: 9/20/78 License Number: 65

HHE - 200 1/78

Statement: (no permit may be issued unless signed)

I certify that all the information submitted to be true and correct; and I understand that issuance of a permit is based upon the information and plans submitted by the applicant. I also understand that any falsification of this application is reason to deny a permit to install a private sewage disposal system and that the permit is valid for a six (6) month period from the date of permit issuance. I understand that no guarantee is intended or implied by reason of any advice or approval given by the Administrative Authority or its agent.

Signature Required

Date: 10-24-78

Applicant: Samuel Gass (SG)

Owner: X Stephen Gass