MIA-L8 AF 7/26/13

SUBSURFACE WASTEWATER DISPOSAL SYSTEM APPLICATION

Maine Dept.Health & Human Services
Div of Environmental Health , 11 SHS
(207) 287-5672 Fax: (207) 287-4172

PROPERTY LOCATION

City, Town, or Plantation: AUGUSTA

Street or Road: BUNNY ST.

Subdivision, Lot #: CUSHNOC EST. LOT 1-212

AUGUSTA PERMIT #6820 TOWN COPY
Date Permit Issued: 7/25/13 $250.00 fee
15.00
LPI # 850

OWNER/APPLICANT INFORMATION

Name (last, first, MI): BONENFANT, MIKE ☑ Owner ☑ Applicant

Mailing Address of Owner/Applicant: 10 CARDINAL CT. AUGUSTA, ME 04330

Daytime Tel. #:

OWNER OR APPLICANT STATEMENT
I state and acknowledge that the information submitted is correct to the best of my knowledge and understand that any falsification is reason for the Department and/or Local Plumbing Inspector to deny a Permit.
Signature of Owner or Applicant: Mike Bonenfant Date: 7/24/13

CAUTION: INSPECTION REQUIRED
I have inspected the installation authorized above and found it to be in compliance with the Subsurface Wastewater Disposal Rules. Application.
Local Plumbing Inspector Signature: Gary R. Fuller (1st) date approved: 9/12/13 (2nd) date approved:

PERMIT INFORMATION

TYPE OF APPLICATION
☑ 1. First Time System
☐ 2. Replacement System
Type replaced: ____
Year installed: ____
☐ 3. Expanded System
☐ a. <25% Expansion
☐ b. >25% Expansion
☐ 4. Experimental System
☐ 5. Seasonal Conversion

THIS APPLICATION REQUIRES
☑ 1. No Rule Variance
☐ 2. First Time System Variance
☐ a. Local Plumbing Inspector Approval
☐ b. State & Local Plumbing Inspector Approval
☐ 3. Replacement System Variance
☐ a. Local Plumbing Inspector Approval
☐ b. State & Local Plumbing Inspector Approval
☐ 4. Minimum Lot Size Variance
☐ 5. Seasonal Conversion Permit

DISPOSAL SYSTEM COMPONENTS
☑ 1. Complete Non-engineered System
☐ 2. Primitive System (graywater & alt. toilet)
☐ 3. Alternative Toilet, specify: ____
☐ 4. Non-engineered Treatment Tank (only)
☐ 5. Holding Tank, ____ gallons
☐ 6. Non-engineered Disposal Field (only)
☐ 7. Separated Laundry System
☐ 8. Complete Engineered System (2000 gpd or more)
☐ 9. Engineered Treatment Tank (only)
☐ 10. Engineered Disposal Field (only)
☐ 11. Pre-treatment, specify: ____
☐ 12. Miscellaneous Components

SIZE OF PROPERTY
1+ ☐ SQ. FT. ☑ ACRES

SHORELAND ZONING
☐ Yes ☑ No

DISPOSAL SYSTEM TO SERVE
☑ 1. Single Family Dwelling Unit, No. of Bedrooms: 3
☐ 2. Multiple Family Dwelling, No. of Units: ____
☐ 3. Other: ____ (specify)
Current Use ☐ Seasonal ☑ Year Round ☐ Undeveloped

TYPE OF WATER SUPPLY
☑ 1. Drilled Well ☐ 2. Dug Well ☐ 3. Private
☐ 4. Public ☐ 5. Other

DESIGN DETAILS (SYSTEM LAYOUT SHOWN ON PAGE 3)

TREATMENT TANK
☑ 1. Concrete
☑ a. Regular
☐ b. Low Profile
☐ 2. Plastic
☐ 3. Other: ____
CAPACITY: 1,000 GAL.

DISPOSAL FIELD TYPE & SIZE
☑ 1. Stone Bed ☐ 2. Stone Trench
☐ 3. Proprietary Device
☐ a. cluster array ☐ c. Linear
☐ b. regular load ☐ d. H-20 load
☐ 4. Other: ____
SIZE: 900 ☑ sq. ft. ☐ lin. ft.

GARBAGE DISPOSAL UNIT
☐ 1. No ☐ 2. Yes ☑ 3. Maybe
If Yes or Maybe, specify one below:
☐ a. multi-compartment tank
☐ b. ____ tanks in series
☐ c. increase in tank capacity
☑ d. Filter on Tank Outlet

DESIGN FLOW
270 gallons per day
BASED ON:
☑ 1. Table 4A (dwelling unit(s))
☐ 2. Table 4C(other facilities)
SHOW CALCULATIONS for other facilites
☐ 3. Section 4G (meter readings)
ATTACH WATER METER DATA

SOIL DATA & DESIGN CLASS
PROFILE CONDITION
3 / C
at Observation Hole # 1
Depth 20"
of Most Limiting Soil Factor

DISPOSAL FIELD SIZING
☐ 1. Medium---2.6 sq. ft. / gpd
☑ 2. Medium---Large 3.3 sq. f.t / gpd
☐ 3. Large---4.1 sq. ft. / gpd
☐ 4. Extra Large---5.0 sq. ft. / gpd

EFFLUENT/EJECTOR PUMP
☑ 1. Not Required
☐ 2. May Be Required
☐ 3. Required
Specify only for engineered systems:
DOSE: ____ gallons

LATITUDE AND LONGITUDE
at center of disposal area
Lat. 44 d 22 m 323 s
Lon. 69 d 46 m 663 s
if g.p.s, state margin of error: 12'

SITE EVALUATOR STATEMENT

I certify that on 7/12/13 (date) I completed a site evaluation on this property and state that the data reported are accurate and that the proposed system is in compliance with the State of Maine Subsurface Wastewater Disposal Rules (10-144A CMR 241).

Site Evaluator Signature: ____ SE #: 256 Date: 7/12/13

Site Evaluator Name Printed: JOHN PHILBRICK Telephone Number: 547-3732 E-mail Address: ____

Note: Changes to or deviations from the design should be confirmed with the Site Evaluator.

SUBSURFACE WASTEWATER DISPOSAL SYSTEM APPLICATION

Department of Health & Human Services
Division of Environmental Health
(207) 287-5672 Fax: (207) 287-3165

Town, City, Plantation	Street, Road, Subdivision	Owner's Name
AUGUSTA	BUNNY ST. LOT 1-212	MIKE BONENFANT

SITE PLAN

Scale 1" = 50 ft. or as shown

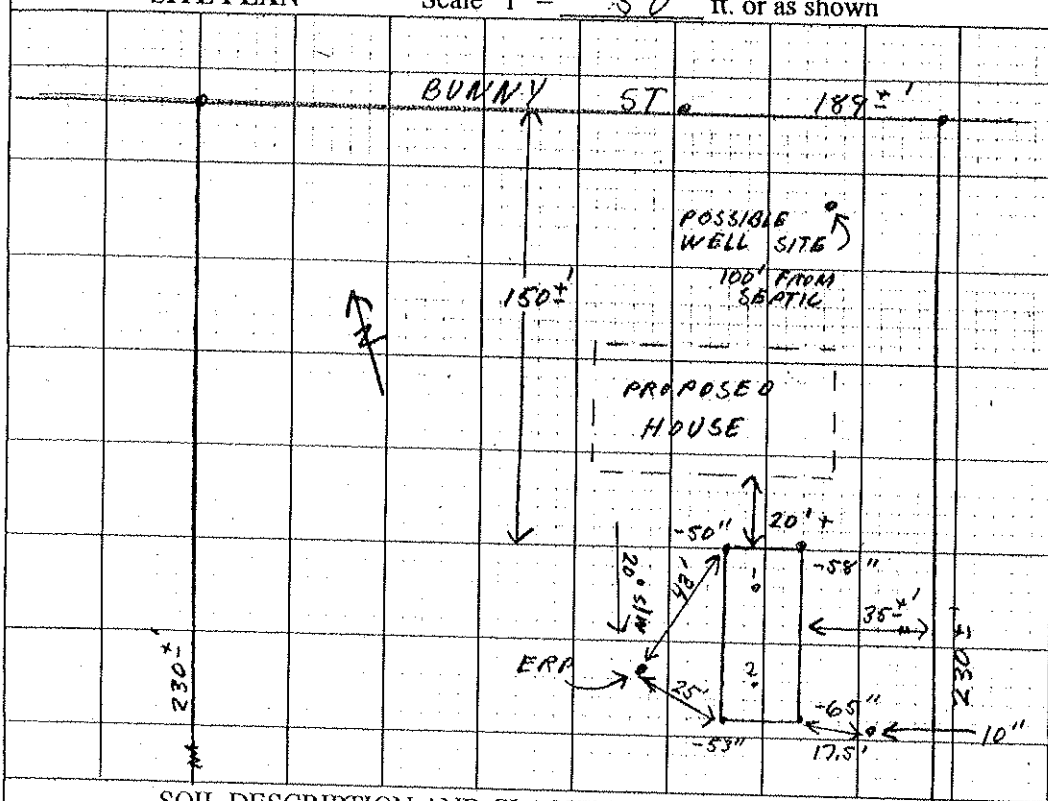

SITE LOCATION PLAN
(map from Maine Atlas recommended)

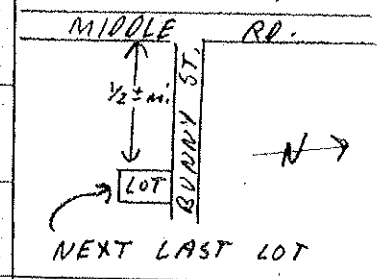

SOIL DESCRIPTION AND CLASSIFICATION (Location of Observation Holes Shown Above)

Observation Hole 1 ☑ Test Pit ☐ Boring

2± " Depth of Organic Horizon Above Mineral Soil

Depth Below Mineral Soil Surface (inches)	Texture	Consistency	Color	Mottling
0	SANDY LOAM	FRIABLE	O-BR.	NONE
10	LOAMY SAND		ORANGE BR.	
20		FIRM	YELLOW BR. GRAY	COMMON DISTINCT
30				
40				
50				

Soil Classification	Slope	Limiting Factor	
3 Profile / C Condition	2 %	20"	[✓] Ground Water [✓] Restrictive Layer [ ] Bedrock [ ] Pit Depth

Observation Hole 2 ☑ Test Pit ☐ Boring

2± " Depth of Organic Horizon Above Mineral Soil

Depth Below Mineral Soil Surface (inches)	Texture	Consistency	Color	Mottling
0				
10				
20		SAME	AS #1	
30				
40				
50				

Soil Classification	Slope	Limiting Factor	
3 Profile / C Condition	2 %	20"	[✓] Ground Water [✓] Restrictive Layer [ ] Bedrock [ ] Pit Depth

Site Evaluator Signature: [signature] SE #: 256 Date: 7/12/13

SUBSURFACE WASTEWATER DISPOSAL SYSTEM APPLICATION

08246445

Town, City, Plantation	Street, Road, Subdivision	Owner's Name
AUGUSTA	BUNNY ST. LOT 1-212	MIKE BONENFANT

SUBSURFACE WASTEWATER DISPOSAL PLAN

Scale: 1" = 20 ft. or as shown

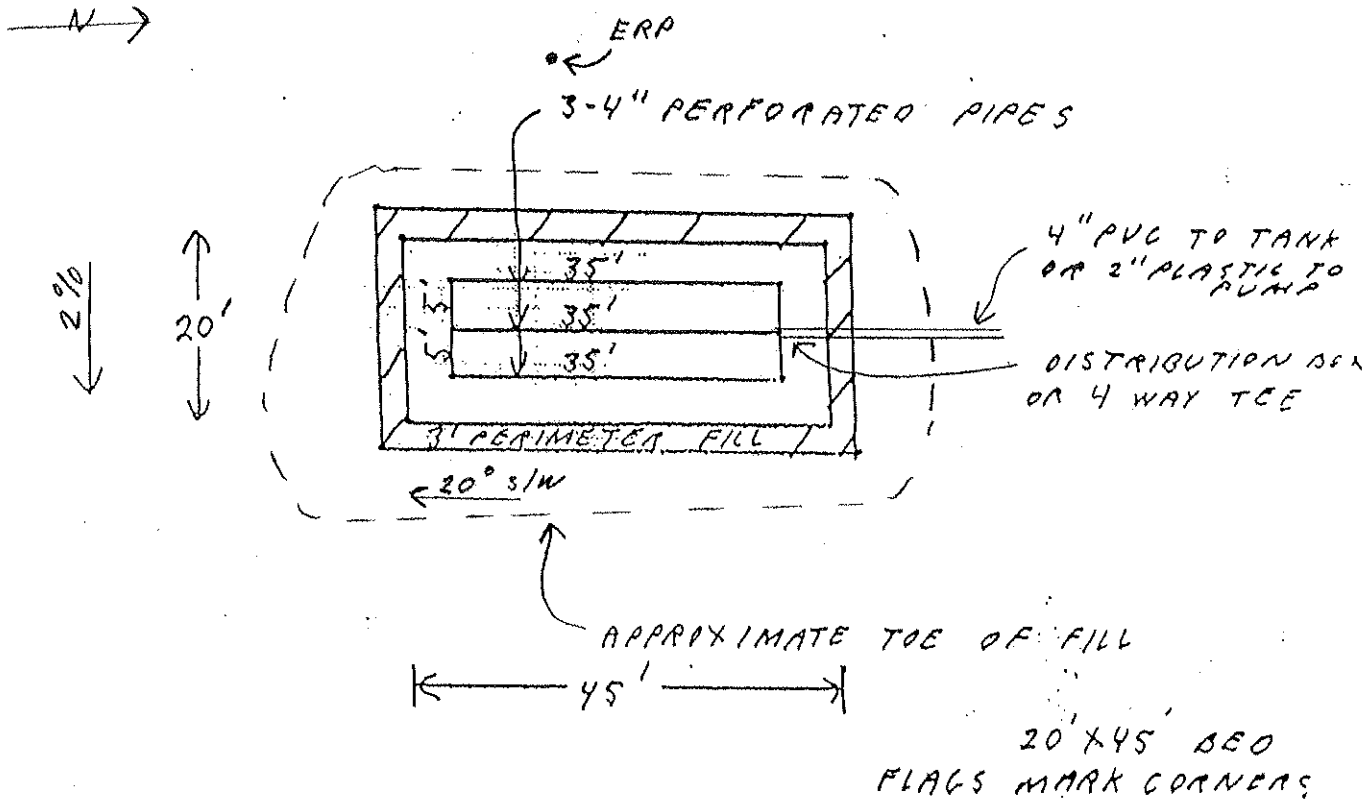

FILL REQUIREMENTS

Depth of Fill (Upslope)

Depth of Fill (Downslope)

CONSTRUCTION ELEVATION

16" Reference Elevation is

31" Bottom of Disposal Area

Top of Distribution Lines or Chambers

0"

-58" E.R.P. IS IN 12" OAK, 25' EAST OF SYSTEM, 42" ABOVE GROUND

-42"

ELEVATION REFERENCE POINT

Scale:

Vertical: 1 inch = 5 ft.

Horizontal: 1 inch = 10 ft.

DISPOSAL AREA CROSS SECTION

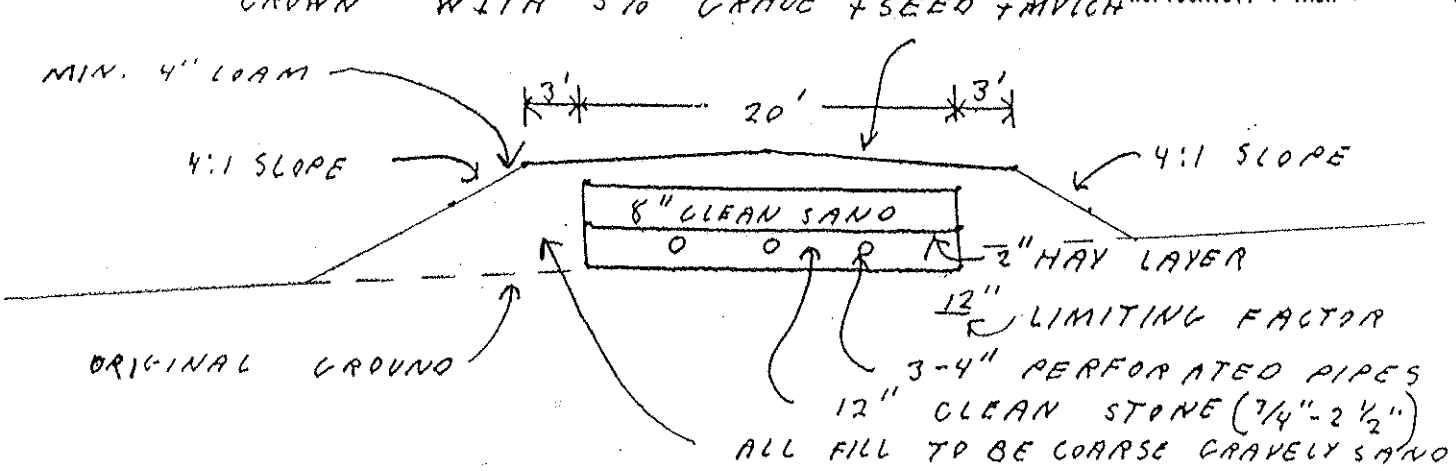

Site Evaluator Signature

256
SEW

7/12/13
Date

Approved for use as HHE 200 by Division of Health Engineering 9/87