Dostie Pamphile

STATE OF MAINE DEPARTMENT OF HEALTH AND WELFARE APPLICATION FOR PRIVATE SEWAGE DISPOSAL PERMIT	(For systems disposing of less than 2000 gallons per day)	This is NOT a permit; this form when completed must be presented to the Local Plumbing Inspector to obtain a permit.	Page 1 of 2

Town: AUGUSTA	Street, Road, etc.: MIDDLE ROAD If on water body, give name	Permit No.	Date
Owner of property: ~~Pamphile Dostie~~	Owners address: HAROLD ELLIOT	Size of lot: 1 ± (Sq. feet / Acres)	
Name & type of establishment if other than private home		Is lot Zoned? (Yes / No)	Type of Zoning (Residential / Commercial / Resource Protection)
Name of applicant Owner's agent: PAMPHILE DOSTIE		If you plan to use a previous subdivision approval in lieu of site investigation, please submit one of the following: (Deed restriction re. private sewage disposal / Copy of the subdivision's soils report / Soils report from a State Agency)	
Applicant's address Street, Box, etc.: 195 MT VERNON AVE	Tel. No.: 21531		
Town: AUGUSTA	Maine 04330	Subdivision name: MAPLE ACRES	Lot No.: 1
Applicant's signature Owner's signature	Date Date		

This application is for: (X) New System ( ) Expanded System ( ) Replacement System ( ) Replacement of ( ) Treatment Tank Only ( ) Disposal Area Only.

The water supply for this property is: ( ) Dug well, depth _____, lining _____; (X) Drilled well, depth _____, lining _____; ( ) Spring depth _____, lining _____, Surface water ( ) Body, ( ) Course- ( ) with disinfection, ( ) without disinfection.

SITE INVESTIGATION

Show location of pits and/or borings on sketch on page 2, and refer to completed sample form and Chapter 4 of the Code, II.

	Soil Profile No. TP 1 (X) Pit ( ) Boring	Soil Profile No. ( ) Pit ( ) Boring	Soil Profile No. ( ) Pit ( ) Boring	Soil Profile No. ( ) Pit ( ) Boring	Soil Profile No. ( ) Pit ( ) Boring
Thickness and description of strata encountered	Organic strata Inches 0	Organic strata Inches	Organic strata Inches	Organic strata Inches	Organic strata Inches
	1st strata LIGHT BROWN SILTY SAND Inches 66" SM	1st strata Inches	1st strata Inches	1st strata Inches	1st strata Inches
	2nd strata Inches	2nd strata Inches	2nd strata Inches	2nd strata Inches	2nd strata Inches
	3rd strata Inches	3rd strata Inches	3rd strata Inches	3rd strata Inches	3rd strata Inches
Depth from surface of ground to:	Total depth of observation hole Inches 66	Total Depth of observation hole Inches	Total Depth of observation hole Inches	Total Depth of observation hole Inches	Total Depth of observation hole Inches
	Max. Ground water table - mottling (X) None Evident Inches	Max. Ground water table - mottling ( ) None Evident Inches	Max. Ground water table - mottling ( ) None Evident Inches	Max. Ground water table - mottling ( ) None Evident Inches	Max. Ground water table - mottling ( ) None Evident Inches
	Impervious layer, clay, etc. (X) None Evident Inches	Impervious layer, clay, etc. ( ) None Evident Inches	Impervious layer, clay, etc. ( ) None Evident Inches	Impervious layer, clay, etc. ( ) None Evident Inches	Impervious layer, clay, etc. ( ) None Evident Inches
	Bedrock Inches (X) None Evident Type of Bedrock	Bedrock Inches ( ) None Evident Type of Bedrock	Bedrock Inches ( ) None Evident Type of Bedrock	Bedrock Inches ( ) None Evident Type of Bedrock	Bedrock Inches ( ) None Evident Type of Bedrock
	Surface slope %	Surface slope %	Surface slope %	Surface slope %	Surface slope %
	Soil Group & Condition per Table 9-1 of the Code, II: 6.B	Soil Group & Condition per Table 9-1 of the Code, II:	Soil Group & Condition per Table 9-1 of the Code, II:	Soil Group & Condition per Table 9-1 of the Code, II:	Soil Group & Condition per Table 9-1 of the Code, II:

6-11-75 (date), a site investigation for this project was completed. I supervised this soil evaluation and certify that the results indicated above best represent the soil conditions found. I recommend the following type and size of private sewage disposal system. I also recommend the proposed private sewage disposal system layout and location shown on page 2.

Signature and Registration/Certification Number: Gerald C. Poulin 2909

Date signed: 6-17-75

( ) Soil Scientist ( ) Geologist (X) Soil Engineer ( ) Other, must show current letter of certification to LPI

PRIVATE SEWAGE DISPOSAL SYSTEM PROPOSED

Show location or system and details on sketches on page 2, and refer to completed sample form.

SYSTEM:

(X) COMBINED SYSTEM

( ) SEPARATED SYSTEM

If separated system- type of human waste disposal system to be used:

( ) Sealed Vault Privy

( ) Open Pit Privy

( ) Compost Toilet

( ) Incinerator Toilet

( ) Chemical Toilet

( ) Other, describe

See Chapter 9 of the Code, II.

TREATMENT TANK:

(X) Septic Tank

( ) Concrete

( ) Fiberglas

( ) Metal

Manufacturer - UNKNOWN

Size in gallons 1000

( ) Aerobic Tank

Manufacturer -

Model No.

Size in gallons

SUBSURFACE ABSORPTION AREA

Type

( ) Trench System: Total trench length N/A

( ) Bed System Length 20 Width 20

( ) Chamber System Number N/A ( ) Type A ( ) Type F ( ) Single File ( ) Cluster

( ) Mound System Length N/A Width at base

( ) Special System Length N/A Width

( ) Non-discharge System Bed-Length N/A Width Holding Tank size N/A Gal. Manufacturer

( ) Alarm device provided, type.

SIZE

(X) Very Small

( ) Small

( ) Medium

( ) Medium Large

( ) Large

( ) Extra Large

SITE MODIFICATION:

Fill is - ( ) required, (X) not required

Fill will be _____ inches deep

DETAILS NOT

( ) A Distribution Box is required

Pumping is - ( ) required, (X) is not required.

The Dose will be _____ gallons

DISTANCES

(X) Yes ( ) No: The proposed subsurface absorption area will be located at least 100 feet from any and all wells; springs; surface water bodies and courses (lake, pond, ocean, brook, stream, river); swamps; marshes; and bogs.

(X) Yes ( ) No: The proposed subsurface absorption area will be located at least 300 feet from any and all wells and springs producing 2000 gallons or more of water per day and any public water supplies.

PROPERTY/LOT LOCATION MAP

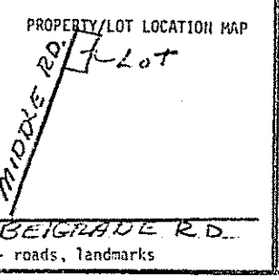

Location - roads, landmarks

FOR THE USE OF LPI ONLY

( ) Denial: Application is denied for following reasons; portions of the Code II are cited.
( ) Form is incomplete (_____ pg.) as to ( ) General info, ( ) Site Investigation, ( ) System Proposed. ( ) Site Plan, ( ) Disposal System Plan, ( ) Cross-Section, ( ) Statement. See Section 2.3.
( ) Site Investigation indicates site is ( ) totally unsuitable for disposal system: Sections 4.5 and 9.5, Table 9-1 Group 9 and 10. ( ) Unsuitable for system proposed; Sections 4.3, 4.6, 9.5, Table 9-1.
( ) System Proposed does not conform to Code; See Sections 9.
( ) Site Investigation indicates site modifications are necessary; See Sections ( ) 4.3, ( ) 4.4, ( ) 4.6, ( ) 8.7, ( ) _____.
( ) Miscellaneous _____ See Section _____.
( ) Acceptance: Application for permit is approved ( ) with condition specified, comply with Section _____ ( ) without condition.

Signed LPI _____ Date _____

PPE-200 7/74

APPLICATION FOR SUBSURFACE WASTEWATER DISPOSAL PERMIT

(For systems disposing of less than 2000 gallons per day)

Town: Augusta

Street, Road, etc. / If on water body, give name: Middle Rd

Owner of Property: Harold Elliot

Site Plan — Scale 1" = _____ ft.

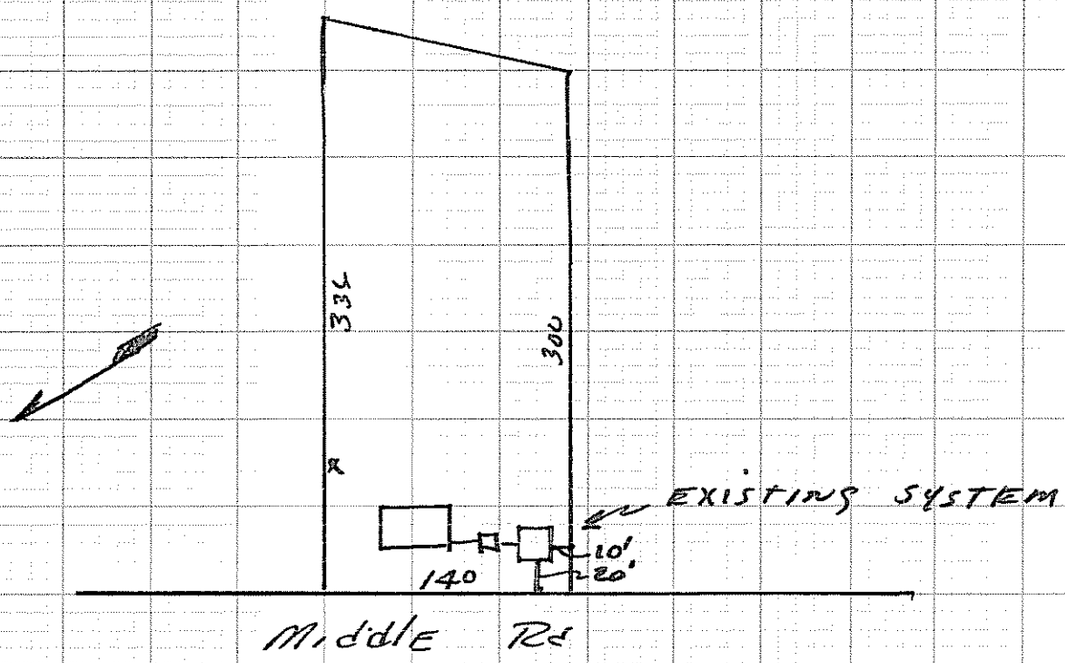

● Designates Elevation Reference Point ○ Designates Test Pit

Private Sewage Disposal Plan — Scale 1" = ~~20'~~ or 10'

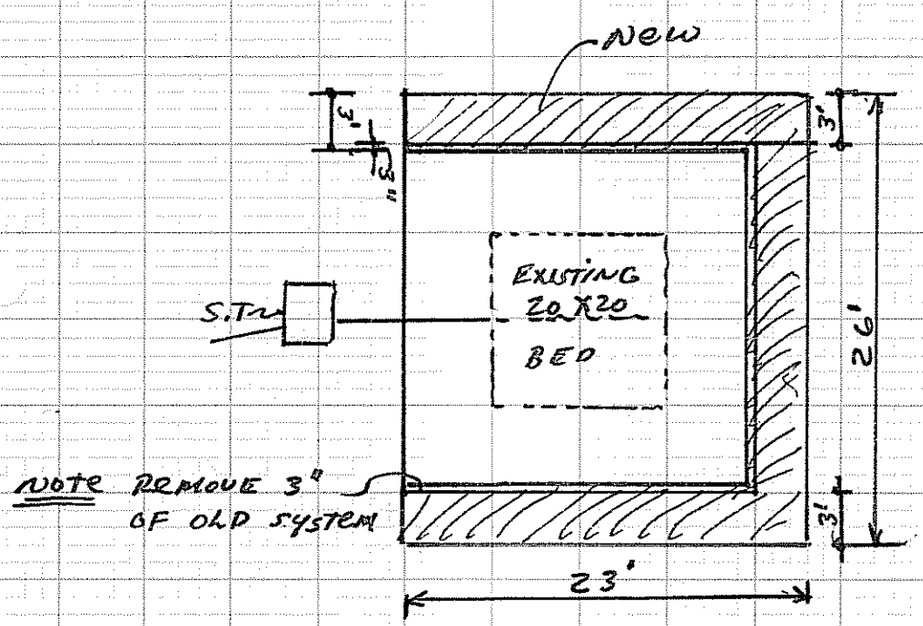

Subsurface Absorption Area Cross-section — Scale: Vertical—1" = 5' or _____ Horizontal—1" = 20' or _____

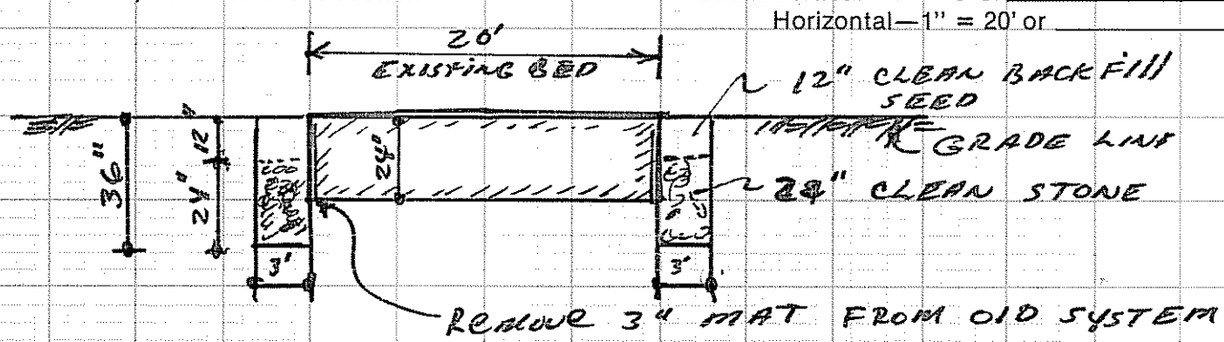

Site Evaluators Signature: Gerald Charlin — Date: 11-15-78 — License Number: 79

HHE-200 1/78

Signature Required

Statement: (no permit may be issued unless signed)

I certify that all the information submitted to be true and correct; and I understand that issuance of a permit is based upon the information and plans submitted by the applicant. I also understand that any falsification of this application is reason to deny a permit to install a private sewage disposal system and that the permit is valid for a six (6) month period from the date of permit issuance. I understand that no guarantee is intended or implied by reason of any advice or approval given by the Administrative Authority or its agent.

Date: _____

Applicant: _____

Owner: _____