Original to be sent to Division of Health Engineering, Augusta, Maine 04333 by the LPI

This Application Is For: (●) New System ( ) Expanded System ( ) Conversion Permit ( ) Experimental System ( ) Replacement Of Entire System ( ) Disposal Area Only

An Application For Subsurface Wastewater Disposal Permit

This Is NOT A Permit; This Form When Completed Must Be Presented To The Local Plumbing Inspector To Obtain A Permit

Town: Augusta	Street, Road, Etc. If On Water Body, Give Name: Alleywood Park Rd.	Plumbing Permit No.: 16944 EP	Date Of Plumbing Permit: 7-3-79
Owner Of Property: Robert St. Pierre	Tel. No.: —	Name Of Applicant Owner's Agent: Guy Allen	Tel. No.: 582-5476
Street: R.F.D. #1		Street: R.F.D. #1	
Town: Gardiner / State: Maine / Zip Code: 04345		Town: Gardiner / State: Maine / Zip Code: 04345	
Owner's Signature: Robert B St Pierre	Date:	Applicant's Signature:	Date:
Size Of Lot: 39,400± (●) Sq. Feet ( ) Acres	Is Lot Zoned? (●) Yes ( ) No	Type Of Zoning: Shoreland	Subdivision Name: Alleywood Park / Lot No.: 16

The Water Supply For This Property Is: ( ) Dug Well, depth ____; (●) Drilled Well, depth Proposed; ( ) Spring, depth ____;
Surface water ( ) Body ( ) Course—( ) with disinfection, ( ) without disinfection. Public Utility, name ____

SITE INVESTIGATION

Show Location Of Pits on Site Plan on Page 2

	Soil Profile No. 1 (☒ Pit ☐ Boring)	Soil Profile No. CUT BANK (☒ Pit ☐ Boring)	Soil Profile No. (☐ Pit ☐ Boring)	Soil Profile No. (☐ Pit ☐ Boring)
Thickness and Descrip each soil strata encoun	Organic Strata 1"	Organic Strata 0"	Organic Strata	Organic Strata
	1st Strata Inches 48" Coarse poly.	1st Strata Inches 36"	1st Strata Inches	1st Strata Inches
	2nd Strata Inches S.R.	2nd Strata Inches	2nd Strata Inches	2nd Strata Inches
	3rd Strata Inches	3rd Strata Inches	3rd Strata Inches	3rd Strata Inches
	4th Strata Inches	4th Strata Inches	4th Strata Inches	4th Strata Inches
...pth from bottom of organic horizon to:	Total Depth of Observation Hole Inches 48	Total Depth of Observation Hole Inches 36	Total Depth of Observation Hole Inches	Total Depth of Observation Hole Inches
	Max. Seasonal Water Table Mottling 24 Inches ( ) None Evident	Max. Seasonal Water Table Mottling 24 Inches ( ) None Evident	Max. Seasonal Water Table Mottling Inches ( ) None Evident	Max. Seasonal Water Table Mottling Inches ( ) None Evident
	Impervious Layer Clay, Etc. 24 Inches ( ) None Evident	Impervious Layer Clay, Etc. 24 Inches ( ) None Evident	Impervious Layer Clay, Etc. Inches ( ) None Evident	Impervious Layer Clay, Etc. Inches ( ) None Evident
	Bedrock Inches (●) None Evident Type of Bedrock	Bedrock Inches (●) None Evident Type of Bedrock	Bedrock Inches ( ) None Evident Type of Bedrock	Bedrock Inches ( ) None Evident Type of Bedrock
	Surface Slope 6-8 %	Surface Slope 0-3 %	Surface Slope %	Surface Slope %
	Soil Group 3 / Soil Condition C / Per Table 9-1 Code II	Soil Group 3 / Soil Condition C / Per Table 9-1 Code II	Soil Group / Soil Condition / Per Table 9-1 Code II	Soil Group / Soil Condition / Per Table 9-1 Code II

On 6/7/79 (date), a site investigation for this project was completed. I conducted this soil evaluation and certify that the results indicated above best represent the soil conditions found. I recommend the following type and size of private sewage disposal system. I also recommend the proposed private sewage disposal system layout and location shown on page 2.

Signature: Stephen E. Goodwin
Date Signed: June 7, 1979
Site Evaluator License Number: 65

DISPOSAL SYSTEM PROPOSED

Show Location of System and Details on Disposal Plan on Page 2

SYSTEM:
(●) Combined System
( ) Separated System
If separated system—type of human waste disposal system to be used:
( ) Sealed Vault Privy
( ) Open Pit Privy
( ) Compost Toilet
( ) Chemical Toilet
( ) Incinerator Toilet

TREATMENT TANK
( ) Aerobic Tank
(●) Septic Tank
(●) Concrete
( ) Fiberglass
( ) Metal
Size In Gallons: 1000 Gal.
Number of Bedrooms: 3 or less.

SUBSURFACE ABSORPTION AREA/TYPE
(●) Bed System: No. of Beds 1; Length 54 ft; Width 16 ft
( ) Chamber System Number ____
( ) Type A ( ) Single File
( ) Type B N/A ( ) Cluster
( ) Special System Length ____ ft; Width N/A ft
( ) Laundry System; No. of Chambers: N/A; Type A ____; Type B ____
Name and type of establishment if other than private home: N/A

SIZE
( ) Small
( ) Medium
(●) Med.-Large
( ) Large
( ) Extra-Large
Design Flow: 264 GPD

SITE MODIFICATION
Fill will be: 12 in. uphill; 12 in. downhill

DETAILS
(●) A Distribution Box is required
Pumping is—( ) required (●) is not required
The dose will be ____ Gallons

DISTANCES
(●) Yes ( ) No: The proposed subsurface absorption area will be located at least 100 feet from any and all wells, springs; surface water bodies and courses (lake, pond, ocean, brook, stream, river); swamps; marshes; and bogs.
(●) Yes ( ) No: The proposed subsurface absorption area will be located at least 300 feet from any and all wells and springs producing 2000 gallons or more of water per day and any public water supplies.

PROPERTY/LOT LOCATION MAP

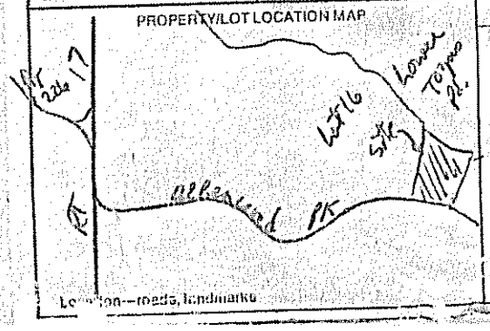

Location—roads, landmarks

WAIVER ( ) State Variance Required ( ) Replacement Variance Required (●) None Required

FOR THE USE OF LPI ONLY

( ) Denial: Application is denied for the following reasons; portions of the Code II are cited.
Form is incomplete (____ pg.) as to ( ) General info., ( ) Site Investigation, ( ) System Proposed, ( ) Site Plan, ( ) Disposal System Plan, ( ) Cross-Section, ( ) Statement. See section 4.1
( ) Site Investigation indicates site is ( ) unsuitable for disposal system. ( ) Unsuitable for system proposed.
( ) System Proposed does not conform to Code. ____
( ) Site Investigation indicates site modifications are necessary.
(●) Acceptance: Application for permit is approved ( ) with condition specified, comply with Section ____ ( ) without condition.

Signed LPI: Richard P. Bahn
Date: 7-3-79

HHE-200 1/77

APPLICATION FOR SUBSURFACE WASTEWATER DISPOSAL PERMIT

(For systems disposing of less than 2000 gallons per day)

Town: Augusta | Street, Road, etc. (If on water body, give name): Allenwood Park Rd. | Owner of Property: Robert St. Pierre

Site Plan — Scale 1" = 100 ft.

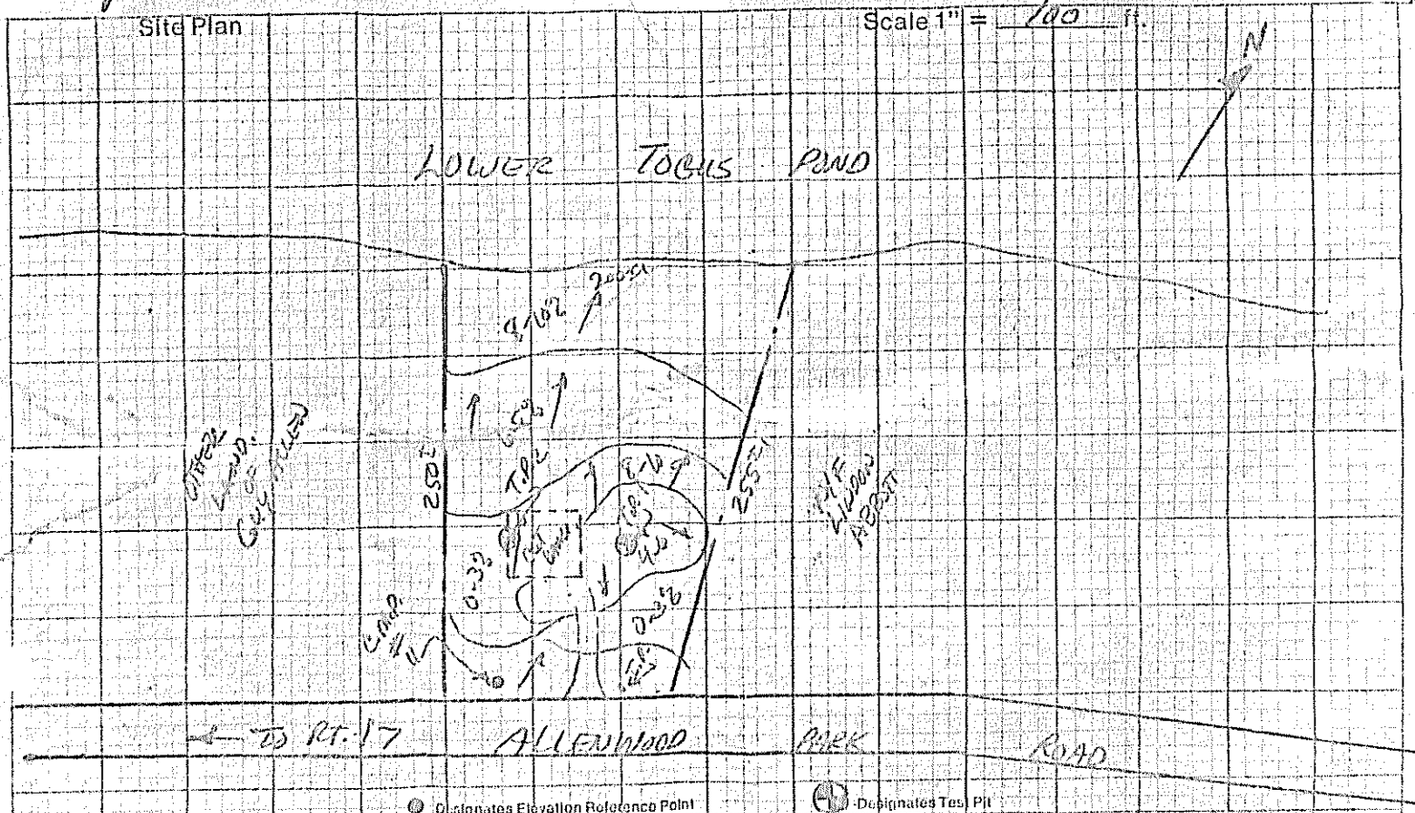

Private Sewage Disposal Plan — Scale 1" = 40' or 30'

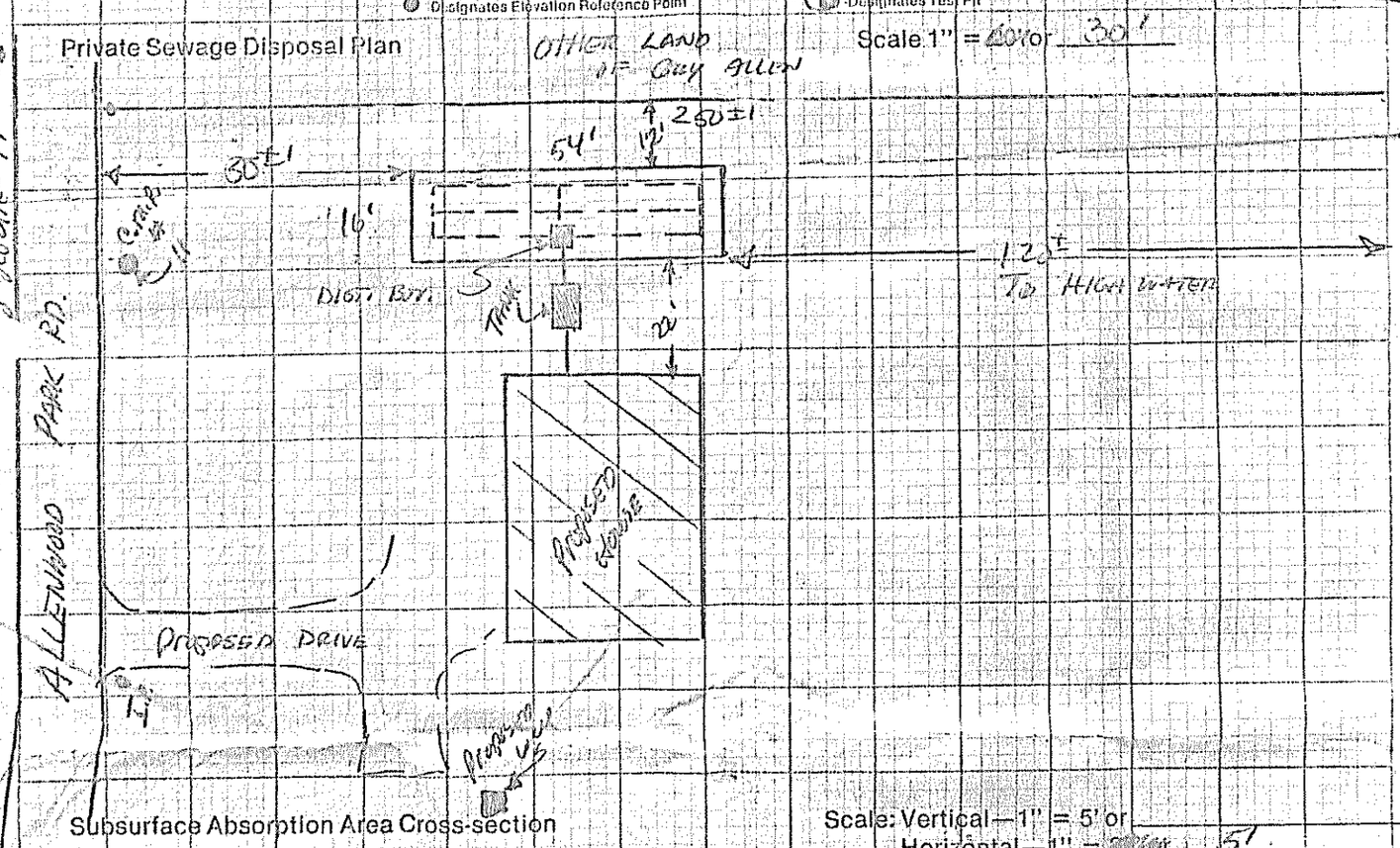

Subsurface Absorption Area Cross-section — Scale: Vertical—1" = 5' or Horizontal—1" = 5'



Site Evaluator Signature: Stephen E. Hardwick | Date: 6/7/79 | License Number: 65

HHE-200 1/

Statement: (no permit may be issued unless signed)

I certify that all the information submitted to be true and correct; and I understand that issuance of a permit is based upon the information and plans submitted by the applicant. I also understand that any falsification of this application is reason to deny a permit to install a private sewage disposal system and that the permit is valid for a six (6) month period from the date of permit issuance. I understand that no guarantee is intended or implied by reason of any advice or approval given by the Administrative Authority or its agent.

Signature Required

Date: July 3 1979

Applicant:

Owner: Robert B St Pierre