Moody, Gerald

Original to be sent to Division of Health Engineering, Augusta, Maine 04333 by the LPI

This Application is For: ☒ New System ☒ Conversion Permit ○ Replacement Of Entire System ○ Disposal Area Only
○ Expanded System ○ Experimental System

An Application For Subsurface Wastewater Disposal Permit

This Is NOT A Permit; This Form When Completed Must Be Presented To The Local Plumbing Inspector To Obtain A Permit

Town	Street, Road, Etc. / If On Water Body, Give Name	Plumbing Permit No.	Date Of Plumbing Permit
Augusta	Allenwood Park Rd. / Tacus Stream	23 008 81	4-3-80

Owner Of Property	Tel. No.	Name Of Applicant / Owner's Agent	Tel. No.
Gerald Moody	582-4088		

Street	Street
200 Highbolborn St.	

Town	State	Zip Code	Town	State	Zip Code
Gardiner	Maine				

Owner's Signature	Date	Applicants Signature	Date
[signature]	4-3-80		

Size Of Lot		Lot Zoned?	Type Of Zoning	Subdivision Name	Lot No.
20,000±	☒ Sq. Feet ○ Acres	☒ Yes ○ No	Res.		

The Water Supply For This Property Is: ○ Dug Well, depth _____ ○ Drilled Well, depth _____ ○ Spring, depth _____
Surface water ○ Body ○ Course—○ with disinfection, ○ without disinfection. Public Utility, name _____

SITE INVESTIGATION Show Location Of Pits On Site Plan on Page 2

	Soil Profile No. / ☐ Pit ☒ Boring	Soil Profile No. ☐ Pit ☐ Boring	Soil Profile No. ☐ Pit ☐ Boring	Soil Profile No. ☐ Pit ☐ Boring
Thickness and Description of each soil strata encountered	Organic Strata +2"	Organic Strata	Organic Strata	Organic Strata
	1st Strata Brown Sandy Loam Inches 8	1st Strata Inches	1st Strata Inches	1st Strata Inches
	2nd Strata Yellow Brown Sandy Loam Inches 13	2nd Strata Inches	2nd Strata Inches	2nd Strata Inches
	3rd Strata Gray Brown Glacial Till Inches 10	3rd Strata Inches	3rd Strata Inches	3rd Strata Inches
	4th Strata Inches	4th Strata Inches	4th Strata Inches	4th Strata Inches
Depth from bottom of organic horizon to:	Total Depth of Observation Hole Inches 31	Total Depth of Observation Hole Inches	Total Depth of Observation Hole Inches	Total Depth of Observation Hole Inches
	Max. Seasonal Water Table Mottling ○ None Evident 21 Inches	Max. Seasonal Water Table Mottling ○ None Evident Inches	Max. Seasonal Water Table Mottling ○ None Evident Inches	Max. Seasonal Water Table Mottling ○ None Evident Inches
	Impervious Layer Clay, Etc. ○ None Evident 28 Inches	Impervious Layer Clay, Etc. ○ None Evident Inches	Impervious Layer Clay, Etc. ○ None Evident Inches	Impervious Layer Clay, Etc. ○ None Evident Inches
	Bedrock Inches ☒ None Evident Type of Bedrock	Bedrock Inches ○ None Evident Type of Bedrock	Bedrock Inches ○ None Evident Type of Bedrock	Bedrock Inches ○ None Evident Type of Bedrock
	Surface Slope 9 %	Surface Slope %	Surface Slope %	Surface Slope %
	Soil Group 3 / Soil Condition C — Per Table 9-1 Code II	Soil Group / Soil Condition — Per Table 9-1 Code II	Soil Group / Soil Condition — Per Table 9-1 Code II	Soil Group / Soil Condition — Per Table 9-1 Code II

On 8/13/79 (date), a site investigation for this project was completed. I conducted this soil evaluation and certify that the results indicated above best represent the soil conditions found. I recommend the following type and size of private sewage disposal system. I also recommend the proposed private sewage disposal system layout and location shown on page 2.

Signature [signature] Site Evaluator License Number 51

Date Signed 8/13/79

DISPOSAL SYSTEM PROPOSED Show Location of System and Details on Disposal Plan on Page 2

SYSTEM:
☒ Combined System
○ Separated System
If separated system — type of human waste disposal system to be used:
○ Sealed Vault Privy
○ Open Pit Privy
○ Compost Toilet
○ Chemical Toilet
○ Incinerator Toilet

TREATMENT TANK
○ Aerobic Tank
☒ Septic Tank
☒ Concrete
○ Fiberglass
○ Metal
Size in Gallons 1000 Gal.

Number of Bedrooms 3 or less

SUBSURFACE ABSORPTION AREA/TYPE
○ Bed System No. of Beds _____ Length _____ ft Width _____ ft
☒ Chamber System Number 14
○ Type A ○ Single File
☒ Type B ☒ Cluster
○ Special System Length _____ ft Width _____ ft
○ Laundry System No. of Chambers Type A _____ Type B _____
Name and type of establishment if other than private home

SIZE
○ Small
○ Medium
☒ Med. Large
○ Large
○ Extra-Large

Design Flow 2[illegible] GPD

Note: Tank and pump 30'± from lake + 74' from well.

SITE MODIFICATION
Fill will be [illegible] ft. uphill 2½ ft. downhill

DETAILS
○ A Distribution Box is required
Pumping is — ☒ required ○ is not required
The dose will be 75 Gallons

DISTANCES
☒ Yes ○ No: The proposed subsurface absorption area will be located at least 100 feet from any and all wells, springs, surface water bodies and courses (lake, pond, ocean, brook, stream, river, swamps, marshes and bogs
☒ Yes ○ No: The proposed subsurface absorption area will be located at least [illegible] feet from any and all wells and springs [illegible] gallons per day

PROPERTY/LOT LOCATION MAP

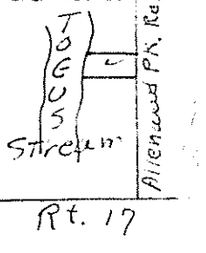

Location—roads, landmarks

WAIVER ○ State Variance Required ○ Replacement Variance Required

FOR THE USE OF LPI ONLY

○ Denial: Application is denied for the following reasons, portions of the Code that apply: Form is incomplete [illegible] as to ○ General Info., ○ Site Investigation, ○ Site Plan, ○ Disposal System Plan, ○ Cross Section, ○ Statement. See se[illegible]
○ Site [illegible] indicates site is ○ unsuitable for disposal system ○ Unsuit[illegible]
○ Statement [illegible] not conform to Code _____
○ Site inve[illegible] indicates site modifications are necessary
☒ [illegible] Application for permit is approved ○ with condition specified ○ without condition

Richard P. Baker Date 4-8-80

[illegible] for a [illegible] by reason

APPLICATION FOR PRIVATE SEWAGE DISPOSAL PERMIT

(For systems disposing of less than 2000 gallons per day)

Town	Street, Road, etc.	Owner of property
Augusta	Allenwood Park Rd. If on water body, give name Texas Stream	Gerald Moody

Site Plan — Scale 1" = 100 Ft. or 50'

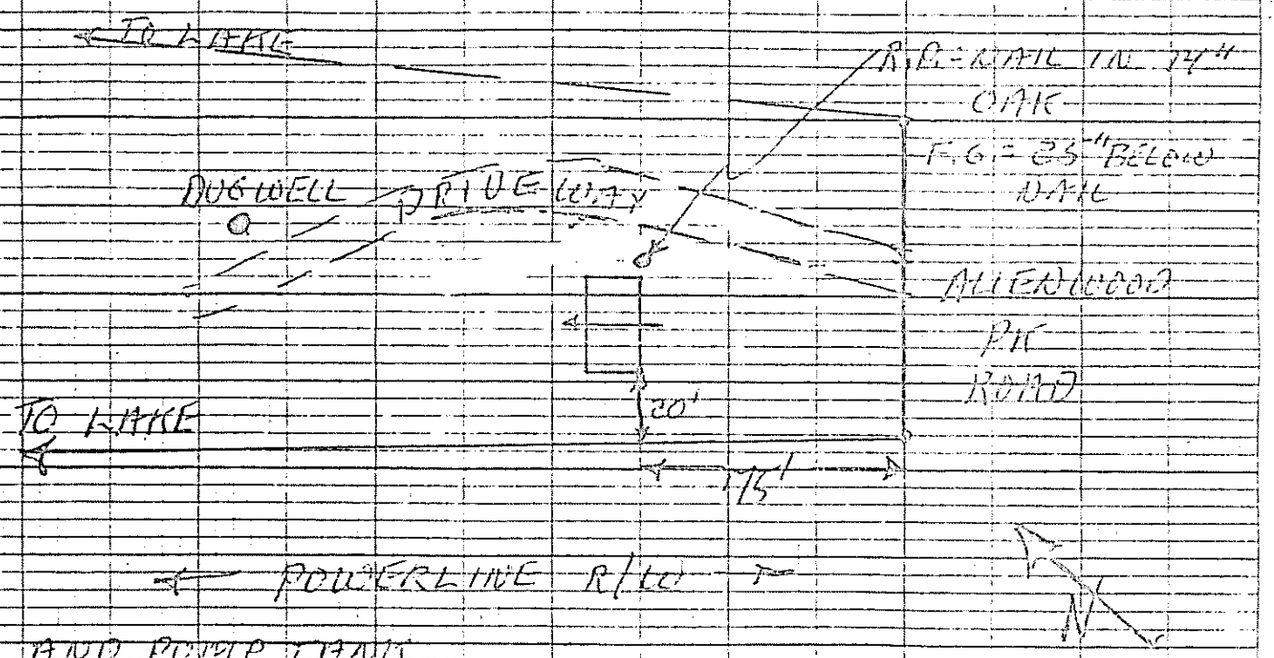

TANK AND PUMP TANK WILL BE 30' FROM LAKE AND 74' FROM WELL

Private Sewage Disposal Plan — Scale 1" = 10' or 10'



Subsurface Absorption Area Cross-section — Scale: Vertical — 1" = 5' or Horizontal — 1" = 10' or 10'



Statement: (no permit may be issued unless signed)

I certify that all the information submitted to be true and correct; and I understand that issuance of a permit based upon the information and plans submitted by the applicant. I also understand that any falsification of this application is reason to deny a permit to install a private sewage disposal system and that the permit is valid for a six (6) month period from the date of permit issuance. I understand that no guarantee is intended or implied by reason of any advice or approval given by the Administrative Authority or its agent.

HHE - 200 1/77

Signature Required

Date: 4-3-80

Applicant:

Owner: Gerald Moody