LPI's copy

Ruby, Joe

~~Original~~ to be sent to Division of Health Engineering, Augusta, Maine 04333 by the LPI

This Application Is For: (●) New System ( ) Expanded System ( ) Conversion Permit ( ) Experimental System ( ) Replacement Of Entire System (●) Disposal Area Only

An Application For Subsurface Wastewater Disposal Permit

This Is NOT A Permit; This Form When Completed Must Be Presented To The Local Plumbing Inspector To Obtain A Permit

Town: Augusta	Street, Road, Etc. If On Water Body, Give Name: Meadowbrook Road	Plumbing Permit No: 23974	Date Of Plumbing Permit: 10/19/79
Owner Of Property: Joe Ruby	Tel No.: 623-9383	Name Of Applicant Owner's Agent:	Tel No:
Street: R.F.D. #4		Street:	
Town: Augusta / State: Maine / Zip Code: 04330		Town: / State: / Zip Code:	
Owner's Signature: Joseph O Ruby	Date:	Applicants Signature:	Date:
Size Of Lot: 50± (○ Sq. Feet (●) Acres)	Is Lot Zoned? (○ Yes (●) No)	Type Of Zoning: N/A	Subdivision Name: N/A / Lot No.

The Water Supply For This Property Is: ( ) Dug Well, depth ..... (●) Drilled Well, depth ..... ( ) Spring, depth .....

Surface water ( ) Body ( ) Course — ( ) with disinfection, ( ) without disinfection. Public Utility, name .....

SITE INVESTIGATION

Show Location Of Pits on Site Plan on Page 2

	Soil Profile No 1 (☒ Pit ☐ Boring)	Soil Profile No 2 (☒ Pit ☐ Boring)	Soil Profile No (☐ Pit ☐ Boring)	Soil Profile No (☐ Pit ☐ Boring)
Thickness and Description of each soil strata encountered: Organic Strata	1"	0" filled with gravel l.s.	l.s. original Slope	
1st Strata	Reddish Brn. l.s.	14-18" Rennell. l.s.	17-19"	
Inches	48"	26"		
2nd Strata	to	to		
Inches				
3rd Strata	S	s.		
Inches				
4th Strata				
Inches				
Depth from bottom of organic horizon to: Total Depth of Observation Hole Inches	48	26		
Max. Seasonal Water Table Mottling	(●) None Evident	( ) None Evident 24	( ) None Evident	( ) None Evident
Inches				
Impervious Layer Clay, Etc.	(●) None Evident	(●) None Evident	( ) None Evident	( ) None Evident
Inches				
Bedrock	(●) None Evident	(●) None Evident	( ) None Evident	( ) None Evident
Inches				
Type of Bedrock				
Surface Slope	0-3 %	0-3 %	%	%
Soil Group	6	6		
Soil Condition	B	B		
Per Table 9-1 Code II				

On 10/19/79 (date), a site investigation for this project was completed. I conducted this soil evaluation and certify that the results indicated above best represent the soil conditions found. I recommend the following type and size of private sewage disposal system. I also recommend the proposed private sewage disposal system layout and location shown on page 2.

Signature: Stephen E. Goodwin

Date Signed: October 16, 1979

Site Evaluator License Number: 65

DISPOSAL SYSTEM PROPOSED

Show Location of System and Details on Disposal Plan on Page 2

SYSTEM:

(●) Combined System
( ) Separated System

If separated system — type of human waste disposal system to be used:

( ) Sealed Vault Privy
( ) Open Pit Privy
( ) Compost Toilet
( ) Chemical Toilet
( ) Incinerator Toilet

TREATMENT TANK

( ) Aerobic Tank
(●) Septic Tank
(●) Concrete
( ) Fiberglass
( ) Metal

Size in Gallons: 1000 Gal

Number of Bedrooms: 4

SUBSURFACE ABSORPTION AREA/TYPE

(●) Bed System — No. of Beds 1
Length 40 ft Width 20 ft

( ) Chamber System Number .....
( ) Type A ( ) Single File
( ) Type B N/A ( ) Cluster

( ) Special System Length ..... ft
N/A Width ..... ft

(●) Laundry System — Type A .....
No. of Chambers ..... Type B 1

Name and type of establishment if other than private home: N/A

SIZE

(●) Small
( ) Medium
( ) Med-Large
( ) Large
( ) Extra Large

Design Flow: 270 GPD

SITE MODIFICATION

Fill will be: 24 in. uphill 24 in. downhill

DETAILS

(●) A Distribution Box is required
Pumping is — ( ) required (●) is not required
The dose will be ..... Gallons

DISTANCES

(●) Yes ( ) No: The proposed subsurface absorption area will be located at least 100 feet from any and all wells; springs; surface water bodies and courses (lake, pond, ocean, brook, stream, river); swamps; marshes; and bogs.

(●) Yes ( ) No: The proposed subsurface absorption area will be located at least 300 feet from any and all wells and springs producing 2000 gallons or more of water per day and any public water supplies.

PROPERTY LOT LOCATION MAP

Route 27



Location — roads, landmarks

WAIVER ( ) State Variance Required ( ) Replacement Variance Required (●) None Required

FOR THE USE OF LPI ONLY

( ) Denial: Application is denied for the following reasons; portions of the Code II are cited.
Form is incomplete (.....pg.) as to ( ) General info., ( ) Site Investigation, ( ) System Proposed, ( ) Site Plan, ( ) Disposal System Plan, ( ) Cross-Section, ( ) Statement. See section 4.1
( ) Site Investigation indicates site is ( ) unsuitable for disposal system, ( ) Unsuitable for system proposed
( ) System Proposed does not conform to Code .....
( ) Site Investigation indicates site modifications are necessary.
( ) Approval: Application for permit is approved ( ) with condition specified, comply with Section ..... ( ) without condition

Signed LPI: Richard P. Bakeman Date: 10/19/79

HHE-200 1/78

APPLICATION FOR SUBSURFACE WASTEWATER DISPOSAL PERMIT

(For systems disposing of less than 2000 gallons per day)

Town: Augusta

Street, Road, etc.: Meadowbrook Rd.
If on water body, give name

Owner of Property: Joe Ruby

Site Plan

Scale 1" = 50 ft.

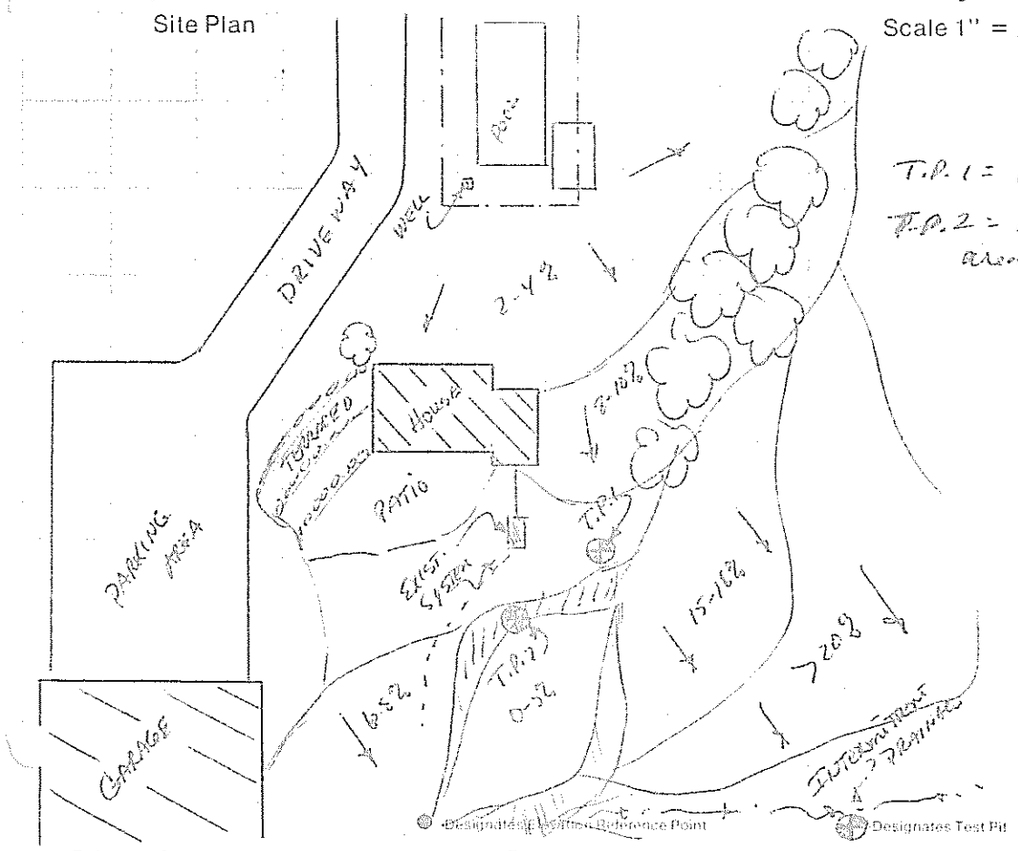

T.P. 1 = original soil
T.P. 2 = 18" original removed, area leveled out.

Private Sewage Disposal Plan

Scale 1" = ~~20' or~~ 30'

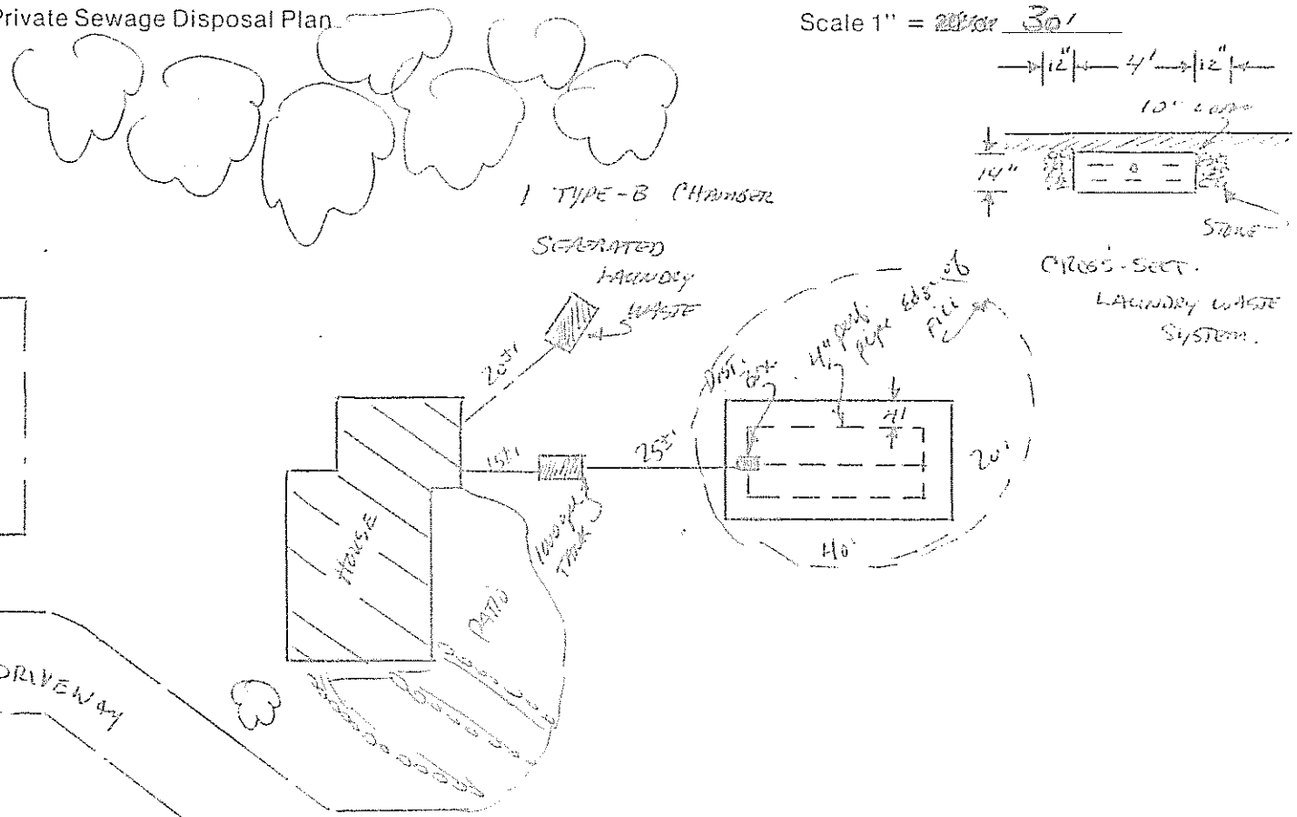

Subsurface Absorption Area Cross-section

Scale: Vertical—1" = 5' or
Horizontal—1" = ~~20' or~~ 5'

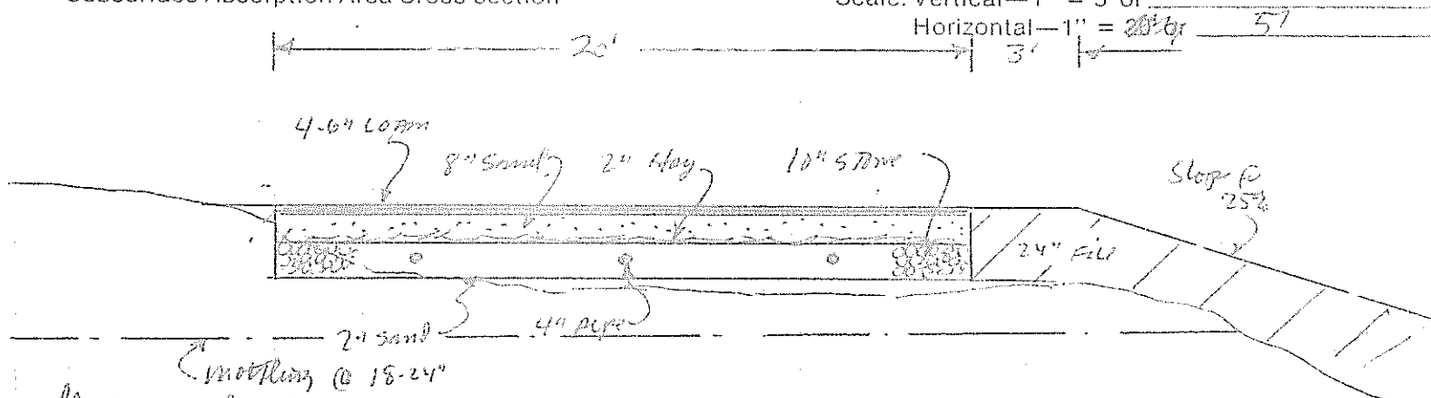

Site Evaluator Signature: Stephen E. Goodwin
Date: 10/9/79
License Number: 65

HHE-200 1/7

Statement: (no permit may be issued unless signed)

I certify that all the information submitted to be true and correct; and I understand that issuance of a permit is based upon the information and plans submitted by the applicant. I also understand that any falsification of this application is reason to deny a permit to install a private sewage disposal system and that the permit is valid for a six (6) month period from the date of permit issuance. I understand that no guarantee is intended or implied by reason of any advice or approval given by the Administrative Authority or its agent.

Signature Required

Date:

Applicant: Joseph Ruby

Owner: