M78L 76A

SUBSURFACE WASTEWATER DISPOSAL SYSTEM APPLICATION

05164245

PROPERTY ADDRESS

Town Or Plantation: AUGUSTA

Street Subdivision Lot #: 108 TOWNSEND RD.

PROPERTY OWNER'S NAME

Last: RODRIQUE First: PAUL

Applicant Name: SAME

Mailing Address of Owner/Applicant (If Different): R#3 BOX 13 AUGUSTA, ME. 04330

AUGUSTA CAUTION 3307 TOWN COPY

Date Permit Issued: 8-25-95

$ 60.00 FEE ☐ If Double Fee Charged

L.P.I. # 1005

Local Plumbing Inspector Signature

OWNER/APPLICANT STATEMENT

I certify that the information submitted is correct to the best of my knowledge and understand that any falsification is reason for the Local Plumbing Inspector to deny a Permit.

Signature of Owner/Applicant — Date: 8/25/95

CAUTION: INSPECTION REQUIRED

I have inspected the installation authorized above and found it to be in compliance with the Subsurface Wastewater Disposal Rules.

Local Plumbing Inspector Signature — Date Approved: 9/15/95

PERMIT INFORMATION

THIS APPLICATION IS FOR:

1. ☑ NEW SYSTEM
2. ☐ REPLACEMENT SYSTEM
3. ☐ EXPANDED SYSTEM
4. ☐ EXPERIMENTAL SYSTEM

SEASONAL CONVERSION

to be completed by the LPI

5. ☐ SYSTEM COMPLIES WITH RULES
6. ☐ CONNECTED TO SANITARY SEWER
7. ☐ SYSTEM INSTALLED - P# _____
8. ☐ SYSTEM DESIGN RECORDED AND ATTACHED

IF REPLACEMENT SYSTEM:

YEAR FAILING SYSTEM INSTALLED _____

THE FAILING SYSTEM IS

1. ☐ BED 3. ☐ TRENCH
2. ☐ CHAMBER 4. ☐ OTHER _____

SIZE OF PROPERTY: 155±' X 196.63'

ZONING: RURAL

THIS APPLICATION REQUIRES:

1. ☑ NO RULE VARIANCE
2. ☐ NEW SYSTEM VARIANCE
   Attach New System Variance Form
3. ☐ REPLACEMENT SYSTEM VARIANCE
   Attach Replacement System Variance Form
   a. ☐ Requires Local Plumbing Inspector Approval
   b. ☐ Requires State and Local Plumbing Inspector Approval
4. ☐ MINIMUM LOT SIZE VARIANCE

DISPOSAL SYSTEM TO SERVE:

1. ☑ SINGLE FAMILY DWELLING
2. ☐ MODULAR OR MOBILE HOME
3. ☐ MULTIPLE FAMILY DWELLING
4. ☐ OTHER _____ SPECIFY

INSTALLATION IS:

COMPLETE SYSTEM

1. ☑ NON-ENGINEERED SYSTEM
2. ☐ PRIMITIVE SYSTEM (Includes Alternative Toilet)
3. ☐ ENGINEERED (+ 2000 gpd)

INDIVIDUALLY INSTALLED COMPONENTS

4. ☐ TREATMENT TANK (ONLY)
5. ☐ HOLDING TANK _____ GAL.
6. ☐ ALTERNATIVE TOILET (ONLY)
7. ☐ NON-ENGINEERED DISPOSAL AREA (ONLY)
8. ☐ ENGINEERED DISPOSAL AREA (ONLY)
9. ☐ SEPARATED LAUNDRY SYSTEM

TYPE OF WATER SUPPLY

PRIVATE

DESIGN DETAILS (SYSTEM LAYOUT SHOWN ON PAGE 3)

TREATMENT TANK

1. ☑ SEPTIC: ☑ Regular ☐ Low Profile
2. ☐ AEROBIC

SIZE 750 GALS.

WATER CONSERVATION

1. ☑ NONE
2. ☐ LOW VOLUME TOILET
3. ☐ SEPARATED LAUNDRY SYSTEM
4. ☐ ALTERNATIVE TOILET SPECIFY _____

PUMPING

1. ☐ NOT REQUIRED
2. ☑ MAY BE REQUIRED (DEPENDING ON TREATMENT TANK LOCATION & ELEVATION)
3. ☐ REQUIRED

DOSE: 50 GALS.

CRITERIA USED FOR DESIGN FLOW (BEDROOMS, SEATING) EMPLOYEES, WATER RECORDS, ETC.)

2 BEDROOM

SOIL CONDITIONS USED FOR DESIGN PURPOSES

PROFILE	CONDITION
7	C

DEPTH TO LIMITING FACTOR: 17"

SIZE RATINGS USED FOR DESIGN PURPOSES

1. ☐ SMALL
2. ☐ MEDIUM
3. ☑ MEDIUM-LARGE
4. ☐ LARGE
5. ☐ EXTRA-LARGE

DISPOSAL AREA TYPE/SIZE

1. ☐ BED _____ Sq. Ft.
2. ☑ CHAMBER 300 Sq. Ft.
   ☑ REGULAR ☐ H-20
3. ☐ TRENCH _____ Linear Ft.
4. ☐ OTHER: _____

DESIGN FLOW: 180 G.P.D. (GALLONS/DAY)

SITE EVALUATOR STATEMENT

On 5/15/94 (date) I conducted a site evaluation for this project and certify that the data reported is accurate. The system I propose is in accordance with the Subsurface Wastewater Disposal Rules.

John A. Philbrick, Licensed Site Evaluator — SE# 256 — Date 5/17/94

Approved for use as HHE 200 by Division of Health Engineering 9/87

SUBSURFACE WASTEWATER DISPOSAL SYSTEM APPLICATION

05164245

Town, City, Plantation	Street, Road, Subdivision	Owner's Name
AUGUSTA	TOWNSEND RD.	PAUL RODRIQUE

SITE PLAN

Scale: 1" = 50' Ft. or as shown

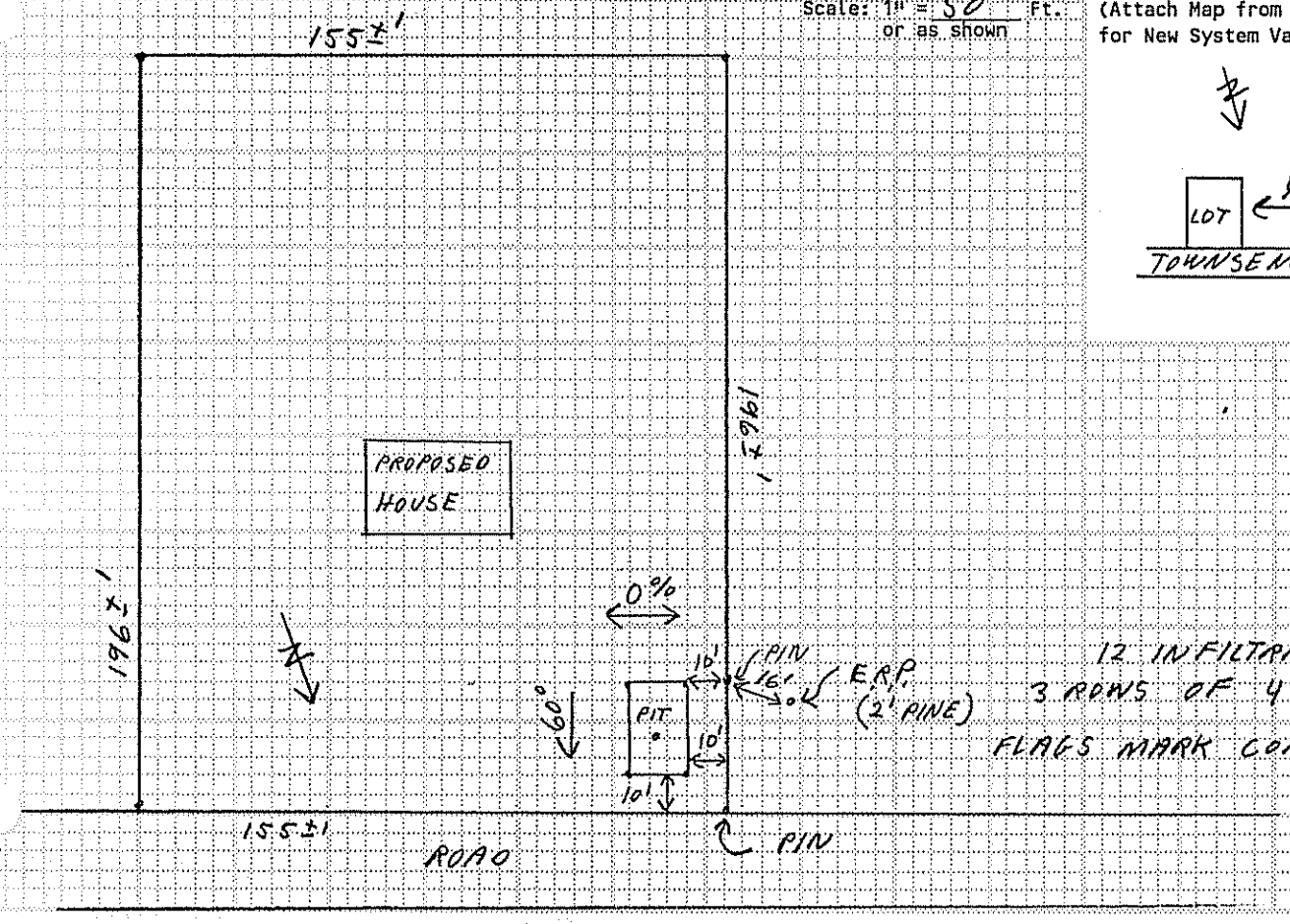

SITE LOCATION PLAN
(Attach Map from Maine Atlas for New System Variance)

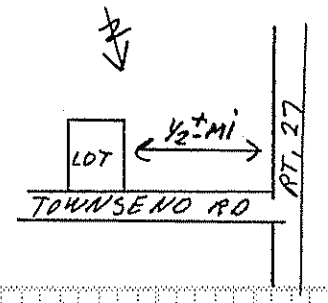

SOIL DESCRIPTION AND CLASSIFICATION

(Location of Observation Holes Shown Above)

Observation Hole 1 ☑ Test Pit ☐ Boring

0" Depth of Organic Horizon Above Mineral Soil

Inches	Texture	Consistency	Color	Mottling
0–6	SANDY LOAM	FRIABLE	DARK BR.	NONE
6–10	LOAMY SAND		YELLOW BR.	
10–20			GRAY	COMMON DISTINCT
20–50	CLAY	FIRM		

Soil Profile	Soil Condition	Slope	Limiting Factor	
7	C	0 %	17"	☑ Ground Water ☐ Restr. Layer ☐ Bedrock

Observation Hole _____ ☐ Test Pit ☐ Boring

_____" Depth of Organic Horizon Above Mineral Soil

Inches	Texture	Consistency	Color	Mottling
0–50				

Soil Profile	Soil Condition	Slope	Limiting Factor	
		%		☐ Ground Water ☐ Restr. Layer ☐ Bedrock

Site Evaluator Signature

256
SE#

5/17/94
Date

Approved for use as HHE 200 by Division of Health Engineering 9/87

SUBSURFACE WASTEWATER DISPOSAL SYSTEM APPLICATION

05164245

Town, City, Plantation	Street, Road, Subdivision	Owner's Name
AUGUSTA	TOWNSEND RD.	PAUL RODRIQUE

SUBSURFACE WASTEWATER DISPOSAL PLAN

Scale: 1" = 20' Ft. or as shown

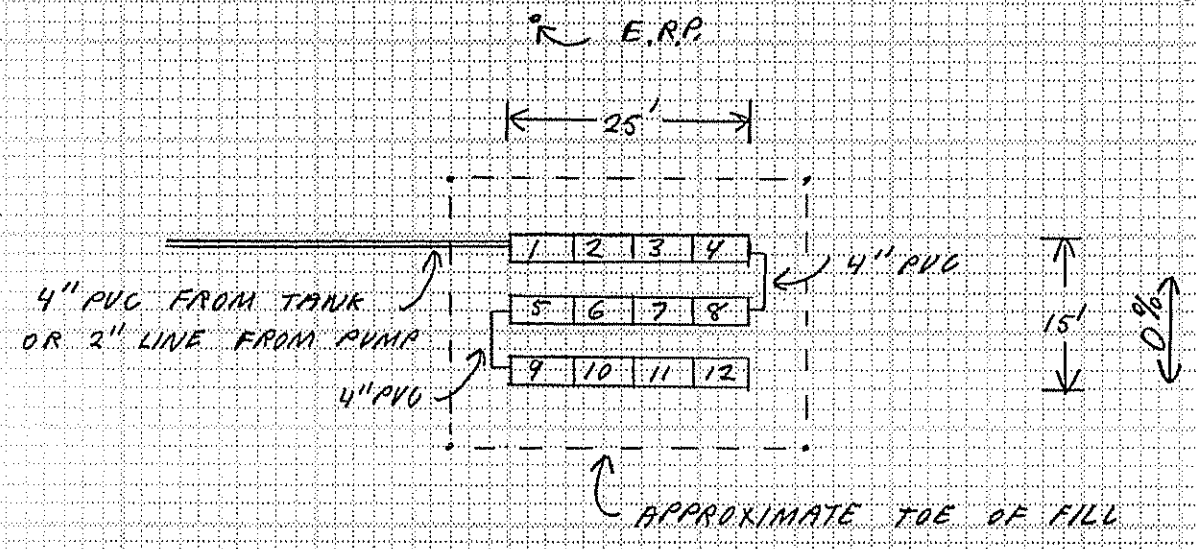

12 INFILTRATORS
3 ROWS OF 4 EACH
FLAGS MARK CORNERS

FILL REQUIREMENTS		CONSTRUCTION ELEVATION		ELEVATION REFERENCE POINT
Depth of Fill (Upslope)	19"	Reference Elevation is	0"	E.R.P. IN 2' PINE, 26' WEST
Depth of Fill (Downslope)	19"	Bottom of Disposal Area	-50"	OF SYSTEM, 30" ABOVE GROUND
		Top of Distribution Lines or Chambers	-34"	

DISPOSAL AREA CROSS SECTION

Scale:
Vertical: 1 inch = 5 Ft.
Horizontal: 1 inch = 10 Ft.

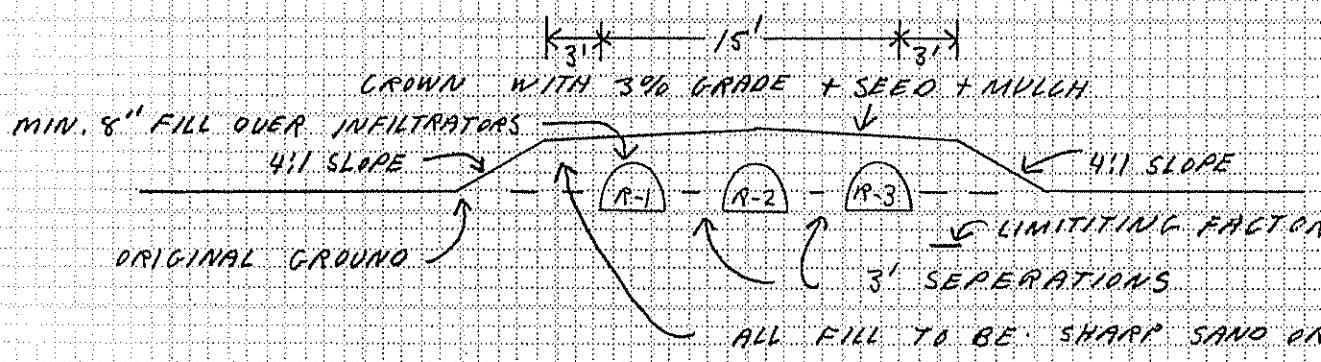

Site Evaluator Signature

256
SE#

5/17/94
Date

Approved for use as HHE 200 by Division of Health Engineering 9/87