SUBSURFACE WASTEWATER DISPOSAL SYSTEM APPLICATION

Maine Dept. Health & Human Services
Division of Health Engineering, 10 SHS
3165

PROPERTY LOCATION

City, Town, or Plantation: AUGUSTA

Street or Road: 95 PULLEN RD.

Subdivision, Lot #:

AUGUSTA PERMIT #6783 TOWN COPY

Date Permit Issued: 5/6/13 $ 150.00 fee

15.00

Mary R. Fuller

LPI # 850

OWNER/APPLICANT INFORMATION

Name (last, first, MI): MULLEN, FRANK Greg ☑ Owner ☐ Applicant

Mailing Address of Owner/~~Applicant~~: 287 MT VERNON ST. DEDHAM, MA. 02026

Daytime Tel. #: 781-329-2825

Municipal Tax Map # 74 Lot # 14

OWNER OR APPLICANT STATEMENT

I state and acknowledge that the information submitted is correct to the best of my knowledge and understand that any falsification is reason for the Department and/or Local Plumbing Inspector to deny a Permit.

Signature of Owner or Applicant — Date 5/6/13

CAUTION: INSPECTION REQUIRED

I have inspected the installation authoirzed above and found it to be in compliance with the Subsurface Wastewater Disposal Rules Application.

Local Plumbing Inspector Signature — (1st) date approved 6/21/13 — (2nd) date approved

PERMIT INFORMATION

TYPE OF APPLICATION

- ☐ 1. First Time System
- ☑ 2. Replacement System
  - Type replaced: ?
  - Year installed: ?
- ☐ 3. Expanded System
  - ☐ a. Minor Expansion
  - ☐ b. Major Expansion
- ☐ 4. Experimental System
- ☐ 5. Seasonal Conversion

THIS APPLICATION REQUIRES

- ☑ 1. No Rule Variance
- ☐ 2. First Time System Variance
  - ☐ a. Local Plumbing Inspector Approval
  - ☐ b. State & Local Plumbing Inspector Approval
- ☐ 3. Replacement System Variance
  - ☐ a. Local Plumbing Inspector Approval
  - ☐ b. State & Local Plumbing Inspector Approval
- ☐ 4. Minimum Lot Size Variance
- ☐ 5. Seasonal Conversion Permit

DISPOSAL SYSTEM COMPONENTS

- ☐ 1. Complete Non-engineered System
- ☐ 2. Primitive System (graywater & alt. toilet)
- ☐ 3. Alternative Toilet, specify:
- ☐ 4. Non-engineered Treatment Tank (only)
- ☐ 5. Holding Tank, ____ gallons
- ☑ 6. Non-engineered Disposal Field (only)
- ☐ 7. Separated Laundry System
- ☐ 8. Complete Engineered System (2000 gpd or more)
- ☐ 9. Engineered Treatment Tank (only)
- ☐ 10. Engineered Disposal Field (only)
- ☐ 11. Pre-treatment, specify:
- ☐ 12. Miscellaneous Components

SIZE OF PROPERTY

8,500+ ☑ SQ. FT. ☐ ACRES

SHORELAND ZONING

☑ Yes ☐ No

DISPOSAL SYSTEM TO SERVE

- ☑ 1. Single Family Dwelling Unit, No. of Bedrooms: 3
- ☐ 2. Multiple Family Dwelling, No. of Units:
- ☐ 3. Other: (specify)

Current Use ☐ Seasonal ☑ Year Round ☐ Undeveloped

TYPE OF WATER SUPPLY

☑ 1. Drilled Well ☐ 2. Dug Well ☐ 3. Private ☐ 4. Public ☐ 5. Other

DESIGN DETAILS (SYSTEM LAYOUT SHOWN ON PAGE 3)

TREATMENT TANK

- ☑ 1. Concrete
  - ☑ a. Regular EXISTING
  - ☐ b. Low Profile
- ☐ 2. Plastic
- ☐ 3. Other:

CAPACITY: 1,000 GAL.

DISPOSAL FIELD TYPE & SIZE

- ☑ 1. Stone Bed ☐ 2. Stone Trench
- ☐ 3. Proprietary Device
  - ☐ a. cluster array ☐ c. Linear
  - ☐ b. regular load ☐ d. H-20 load
- ☐ 4. Other:

SIZE: 900 ☑ sq. ft. ☐ lin. ft.

GARBAGE DISPOSAL UNIT

☑ 1. No ☐ 2. Yes ☐ 3. Maybe

If Yes or Maybe, specify one below:

- ☐ a. multi-compartment tank
- ☐ b. ___ tanks in series
- ☐ c. increase in tank capacity
- ☐ d. Filter on Tank Outlet

DESIGN FLOW

270 gallons per day

BASED ON:

- ☑ 1. Table 501.1 (dwelling unit(s))
- ☐ 2. Table 501.2 (other facilities)

SHOW CALCULATIONS for other facilites

- ☐ 3. Section 503.0 (meter readings)

ATTACH WATER METER DATA

SOIL DATA & DESIGN CLASS

PROFILE	CONDITION	DESIGN
3	C	1

at Observation Hole # 1

Depth 20"

of Most Limiting Soil Factor

DISPOSAL FIELD SIZING

- ☐ 1. Small---2.0 sq. ft. / gpd
- ☐ 2. Medium---2.6 sq. ft. / gpd
- ☑ 3. Medium---Large 3.3 sq. ft / gpd
- ☐ 4. Large---4.1 sq. ft. / gpd
- ☐ 5. Extra Large---5.0 sq. ft. / gpd

EFFLUENT/EJECTOR PUMP

- ☐ 1. Not Required
- ☐ 2. May Be Required
- ☑ 3. Required EXISTING

Specify only for engineered systems:

DOSE: ____ gallons

LATITUDE AND LONGITUDE

at center of disposal area

Lat. 44 d 20 m 111 s

Lon. 69 d 39 m 303 s

if g.p.s, state margin of error: 32

SITE EVALUATOR STATEMENT

I certify that on 5/14/07 (date) I completed a site evaluation on this property and state that the data reported are accurate and that the proposed system is in compliance with the State of Maine Subsurface Wastewater Disposal Rules (10-144A CMR 241).

Site Evaluator Signature	SE #	Date
	256	5/16/07 4/2/13

Site Evaluator Name Printed	Telephone Number	E-mail Address
JOHN PHILBRICK	547-3732	

Note: Changes to or deviations from the design should be confirmed with the Site Evaluator.

HHE-200 Rev. 4/05

SURFACE WASTEWATER DISPOSAL SYSTEM APPLICATION

01040604

Town, City, Plantation: AUGUSTA

Street, Road, Subdivision: PULLEN RD.

Owner's Name: FRANK MULLEN

SITE PLAN

Scale: 1" = 50 ft. or as shown

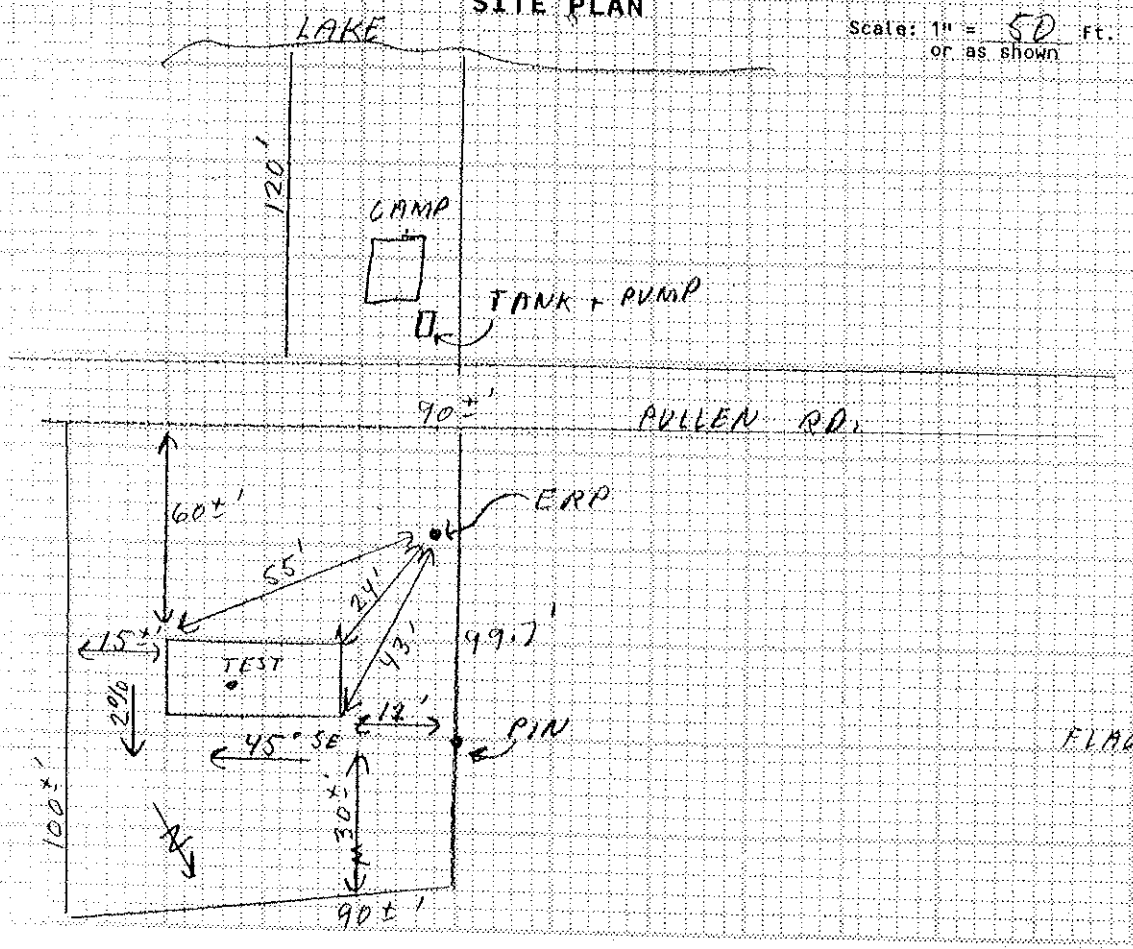

20'x45' BED

FLAGS MARK CORNERS

SITE LOCATION PLAN
(Attach Map from Maine Atlas for New System Variance)

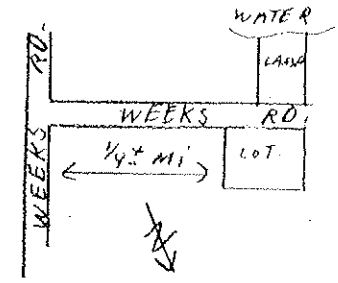

SOIL DESCRIPTION AND CLASSIFICATION

(Location of Observation Holes Shown Above)

Observation Hole 1 ☑ Test Pit ☐ Boring

2± " Depth of Organic Horizon Above Mineral Soil

Inches	Texture	Consistency	Color	Mottling
0	FINE	FRIABLE	BR.	NONE
6	SANDY			
10	LOAM		YELLOW	
15			BR.	
20			GRAY	COMMON
30		FIRM	OLIVE	DISTINCT
40			GRAY	
50				

Depth Below Mineral Surface

Soil Profile	Classification Condition	Slope	Limiting Factor	
3	C	4-6%	20	☑ Ground Water ☑ Restr. Layer ☐ Bedrock

Observation Hole _____ ☐ Test Pit ☐ Boring

_____ " Depth of Organic Horizon Above Mineral Soil

Inches	Texture	Consistency	Color	Mottling
0				
6				
10				
15				
20				
30				
40				
50				

Depth Below Mineral Surface

Soil Profile	Classification Condition	Slope	Limiting Factor	
		%		☐ Ground Water ☐ Restr. Layer ☐ Bedrock

Site Evaluator Signature

256
SE#

5/16/87 4/12/13
Date

Approved for use as HHE 200 by Division of Health Engineering 9/87

SUBSURFACE WASTEWATER DISPOSAL SYSTEM APPLICATION

08246445

City, Plantation	Street, Road, Subdivision	Owner's Name
AUGUSTA	PULLEN RD.	FRANK MULLEN

SUBSURFACE WASTEWATER DISPOSAL PLAN

Scale: 1" = 20 ft. or as shown

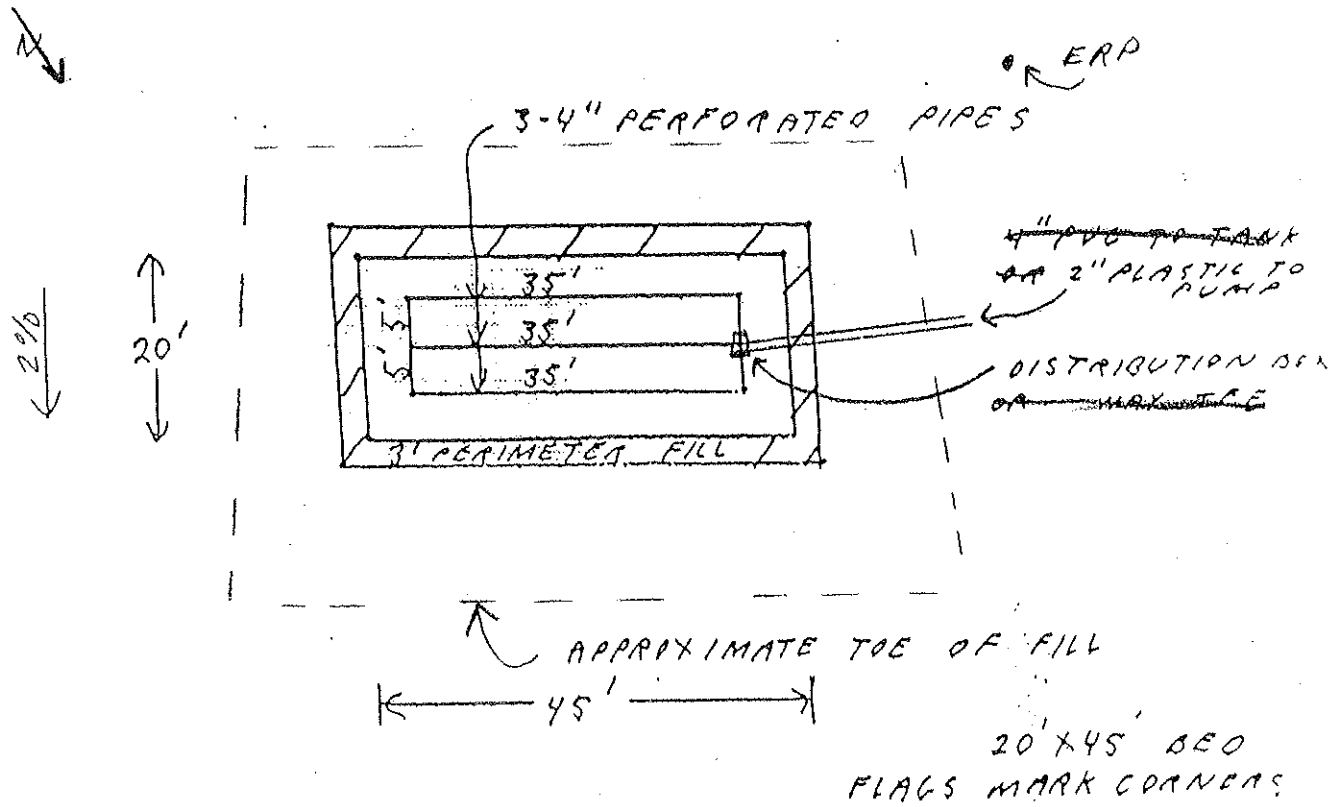

FILL REQUIREMENTS

Depth of Fill (Upslope)

Depth of Fill (Downslope)

CONSTRUCTION ELEVATION

16" Reference Elevation is 0"

21" Bottom of Disposal Area -65"

Top of Distribution Lines or Chambers -54"

ELEVATION REFERENCE POINT

ERP IS IN 14" MAPLE, 24' S/W OF SYSTEM, 68" ABOVE GROUND

DISPOSAL AREA CROSS SECTION

Scale:

Vertical: 1 inch = 5 ft.

Horizontal: 1 inch = 10 ft.

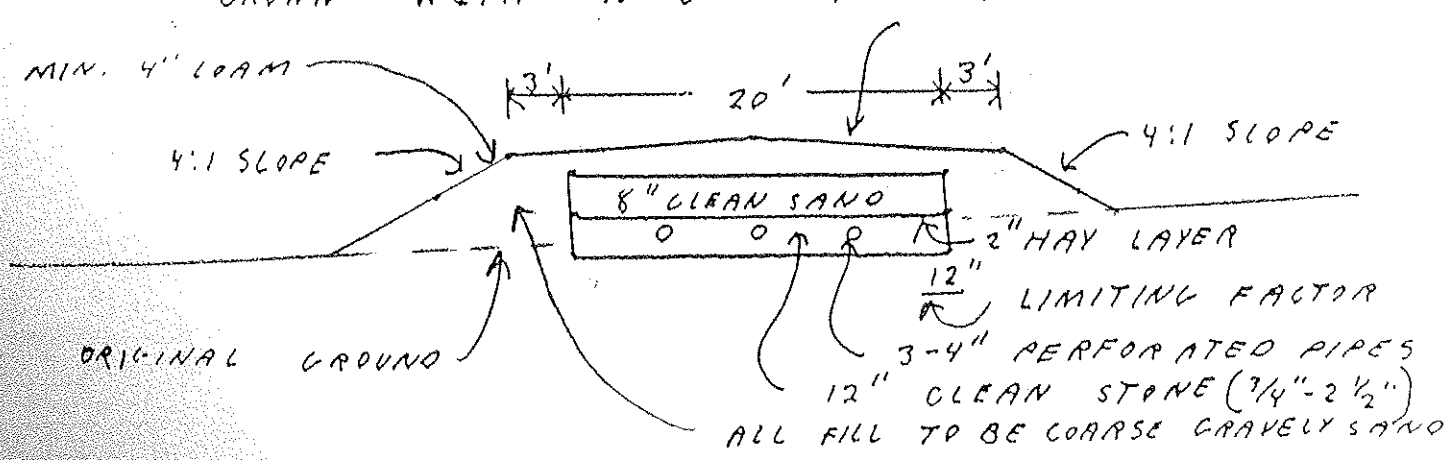

Site Evaluator Signature

256
SEN

5/16/07
Date

4/2/13

Approved for use as HHE 200 by Division of Health Engineering 9/87