M 71 L 13

REPLACEMENT SYSTEM VARIANCE REQUEST

Town

THE LIMITATIONS OF THE REPLACEMENT SYSTEM VARIANCE REQUEST

This form shall be attached to an application for the proposed replacement system which does not comply with the Rules. The LPI shall review the Replacement System Variance Request and Application and may approve the Request if all of the following requirements can be met, and the variance(s) requested fall within the limits of LPI's authority.

1. The proposed design meets the definition of a Replacement System from the rules.
2. A system cannot be designed and installed in total compliance with the Rules.
3. The design flow is less than 500 GPD.
4. There will be no change in use of the structure.
5. The replacement system is determined by the Site Evaluator and LPI to be the most practical method to treat and dispose of the wastewater.

GENERAL INFORMATION

Town of AUGUSTA

Permit No. 3217 E

Date Permit Issued 5/6/95 (MONTH/DAY/YEAR)

Property Owner's Name: DONALD NICHOLS Tel. No.

System's Location: ALBEE ROAD (STREET)

AUGUSTA (TOWN) Maine 04330 (ZIP)

Property Owner's Address: RR 7 Box 1107 (STREET)
(if different from above)

AUGUSTA (TOWN) ME (STATE) 04330 (ZIP)

SPECIFIC INSTRUCTIONS TO THE:

LPI:

If any of the variances exceed your approval authority and/or do not meet all of the requirements listed under the Limitations Section above, they you are to send this Replacement System Variance Request, along with the Application, to the Department for review and approval consideration before issuing a Permit. (See reverse side for Comments Section and your signature.)

SITE EVALUATOR:

If after completing the Application, you find that a variance for the proposed replacement system is needed, then complete the Replacement Variance Request with your signature on reverse side of form.

PROPERTY OWNER:

It has been determined by the Site Evaluator that a variance to the Rules is required for the proposed replacement system. This variance request is due to physical limitations of the site and/or soil conditions. Both the Site Evaluator and the LPI have considered the site/soil restrictions and have concluded that a replacement system in total compliance with the Rules is not possible.

The **OWNER** shall sign this statement. Therefore, having read both this Replacement Variance Request and the attached Application, I understand that the proposed system is not in total compliance with the Rules and hereby release all those concerned with this Variance, provided they have performed their duties in a reasonable and proper manner.

X Donald L. Nichols — PROPERTY OWNER'S SIGNATURE

5/4/95 — DATE

VARIANCE CATEGORY	VARIANCE REQUESTED	LIMIT OF LPI'S APPROVAL AUTHORITY		VARIANCE REQUESTED TO:	
SOILS					
Soil Profile	Ground Water Table	to 6"			inches
Soil Condition	Restrictive Layer	to 6"			inches
from HHE-200	Bedrock	to 10"			inches
SETBACK DISTANCES (IN FEET)	FROM:	TREATMENT TANK	DISPOSAL AREA	TREATMENT TANK	DISPOSAL AREA
Potable Water Supplies	1. Well: > 2000 gal/day	100[a]	300[a]		
	2. Well: < 2000 gal/day a. Neighbor's	50'[b]	60'[b]		
	b. Property Owner's	25'	50'		
	3. Water Supply Line	See note 'a'			
Waterbodies	1. Perennial	50'	60'		
	2. Intermittent	15'	20'		
	3. Manmade drainage ditch	10'	15'		
Downhill Slope	Greater than 3:1 (33%)	5'[c]	10'[c]		
Buildings	1. With Basement	5'	10'		
	2. Without Basement	5'	10'		
Property Line		4'	5'		8'

OTHER

1. Fill extension Grade—to 3:1 3:1 SLOPE ON SIDE NEAR PROPERTY LINE
2. AND ROAD.
3.

Footnotes:

a. This setback distance cannot be reduced by variance. See Table 6-2.
b. Written Permission from the owner of a well is required when a replacement system will be located less than 100 feet but closer to that well than the system it is replacing.
c. Sufficient distance shall be maintained to assure that the toe of the fill does not extend to the 3:1 slope.

SITE EVALUATOR'S SIGNATURE — DATE 6/26/94

LPI STATEMENT

I, George A. Young Jr., LPI for the Town of Augusta have conducted an on-site inspection for the proposed replacement system and have determined to the best of my knowledge, that it cannot be installed in total compliance with the Rules, applicable Municipal Wastewater Disposal Ordinances, or the Local Shoreland Zoning Ordinance. As a result of my review of the Replacement System Variance Request, the Application, and my on-site investigation, I (check and complete either a or b):

☑ a. (☑ approve, ☐ disapprove) the variance request based on my authority to grant this variance. Note: If the LPI does not give his approval, he shall list his reasons for denial in Comments Section below and return to the applicant.

—OR—

☐ b. find that one or more of the requested Variances exceeds my approval authority as LPI. I (☐ recommend ☐ do not recommend) the Department's approval of the variances. Note: If the LPI does not recommend the Department's approval, he shall state his reasons in Comments Section below as to why the proposed replacement system is not being recommended.

Comments:

LPI'S SIGNATURE — DATE 5/5/95

FOR USE BY THE DEPARTMENT ONLY

The Department has reviewed the variance(s) and (☐ does ☐ does not) give its approval. Any additional requirements, recommendations, or reasons for the Variance denial, are given in the attached letter.

SIGNATURE OF THE DEPARTMENT — DATE

SUBSURFACE WASTEWATER DISPOSAL SYSTEM APPLICATION

Department of Human Services
Division of Health Engineering
(207)289-3826

Ruff insp. 6/6/95 okay yrt.

AUGUSTA 3217 TOWN COPY

Date Permit Issued: 5 5 95 $ 45.00 ☐ If Double Fee Charged FEE

Local Plumbing Inspector Signature L.P.I. # 801

PROPERTY ADDRESS

Town Or Plantation	AUGUSTA
Street Subdivision Lot #	ALBEE RD.

PROPERTY OWNERS NAME

Last: NICHOLS First: DONALD

Applicant Name:	SAME
Mailing Address of Owner/Applicant (If Different)	RR 7 BOX 1107 AUGUSTA ME 04330

Owner/Applicant Statement

I certify that the information submitted is correct to the best of my knowledge and understand that any falsification is reason for the Local Plumbing Inspector to deny a Permit.

Donald E. Nichols

Signature of Owner/Applicant Date

Caution: Inspection Required

I have inspected the installation authorized above and found it to be in compliance with the Subsurface Wastewater Disposal Rules.

Local Plumbing Inspector Signature Date Approved

PERMIT INFORMATION

THIS APPLICATION IS FOR:
1. ☐ NEW SYSTEM
2. ☒ REPLACEMENT SYSTEM
3. ☐ EXPANDED SYSTEM
4. ☐ EXPERIMENTAL SYSTEM

SEASONAL CONVERSION
to be completed by the LPI
5. ☐ SYSTEM COMPLIES WITH RULES
6. ☐ CONNECTED TO SANITARY SEWER
7. ☐ SYSTEM INSTALLED – P# _____
8. ☐ SYSTEM DESIGN RECORDED AND ATTACHED

IF REPLACEMENT SYSTEM:
YEAR FAILING SYSTEM INSTALLED _____
THE FAILING SYSTEM IS:
1. ☐ BED 3. ☐ TRENCH
2. ☐ CHAMBER 4. ☐ OTHER: _____

SIZE OF PROPERTY	ZONING
1/2 ACRE	SHORELAND

THIS APPLICATION REQUIRES:
1. ☐ NO RULE VARIANCE
2. ☐ NEW SYSTEM VARIANCE Attach New System Variance Form
3. ☒ REPLACEMENT SYSTEM VARIANCE Attach Replacement System Variance Form
   a. ☒ Requiring Local Plumbing Inspector Approval
   b. ☐ Requires State and Local Plumbing Inspector Approval
4. ☐ MINIMUM LOT SIZE VARIANCE

DISPOSAL SYSTEM TO SERVE:
1. ☒ SINGLE FAMILY DWELLING
2. ☐ MODULAR OR MOBILE HOME
3. ☐ MULTIPLE FAMILY DWELLING
4. ☐ OTHER _____ SPECIFY

INSTALLATION IS:
COMPLETE SYSTEM
1. ☒ NON-ENGINEERED SYSTEM
2. ☐ PRIMITIVE SYSTEM (Includes Alternative Toilet)
3. ☐ ENGINEERED (+2000 gpd)

INDIVIDUALLY INSTALLED COMPONENTS:
4. ☐ TREATMENT TANK (ONLY)
5. ☐ HOLDING TANK _____ GAL
6. ☐ ALTERNATIVE TOILET (ONLY)
7. ☐ NON-ENGINEERED DISPOSAL AREA (ONLY)
8. ☐ ENGINEERED DISPOSAL AREA (ONLY)
9. ☐ SEPARATED LAUNDRY SYSTEM

TYPE OF WATER SUPPLY
DRILLED WELL

DESIGN DETAILS (SYSTEM LAYOUT SHOWN ON PAGE 3)

TREATMENT TANK
1. ☐ SEPTIC: ☐ Regular ☐ Low Profile
2. ☐ AEROBIC EXISTING
SIZE: 1000 GALS.

WATER CONSERVATION
1. ☒ NONE
2. ☐ LOW VOLUME TOILET
3. ☐ SEPARATED LAUNDRY SYSTEM
4. ☐ ALTERNATIVE TOILET
SPECIFY: _____

PUMPING
1. ☐ NOT REQUIRED
2. ☐ MAY BE REQUIRED (DEPENDING ON TREATMENT TANK LOCATION AND ELEVATION)
3. ☒ REQUIRED
DOSE: _____ GALS.

CRITERIA USED FOR DESIGN FLOW (BEDROOMS, SEATING, EMPLOYEES, WATER RECORDS, ETC.)
2 BEDROOM
24 INFILTRATORS
DESIGN FLOW: 270 (GALLONS/DAY)

SOIL CONDITIONS USED FOR DESIGN PURPOSES

PROFILE	CONDITION
3	AIII/C

DEPTH TO LIMITING FACTOR: 20.

SIZE RATINGS USED FOR DESIGN PURPOSES
1. ☐ SMALL
2. ☐ MEDIUM
3. ☒ MEDIUM-LARGE
4. ☐ LARGE
5. ☐ EXTRA LARGE

DISPOSAL AREA TYPE/SIZE
1. ☐ BED _____ Sq. Ft.
2. ☒ CHAMBER 432 Sq. Ft.
   ☒ REGULAR ☐ H-20
3. ☐ TRENCH _____ Linear Ft.
4. ☐ OTHER: _____

SITE EVALUATOR STATEMENT

On 6/16/94 (date) I conducted a site evaluation for this project and certify that the data reported is accurate. The system I propose is in accordance with the Subsurface Wastewater Disposal Rules.

Site Evaluator Signature 260 SE# 6/20/94 Date

(Local Plumbing Inspector's Signature if permit is for Seasonal Conversion.)

SUBSURFACE WASTEWATER DISPOSAL SYSTEM APPLICATION

Department of Human Services
Division of Health Engineering

Town, City, Plantation	Street, Road, Subdivision	Owners Name
AUGUSTA	ALBEE ROAD	DONALD NICHOLS

SITE PLAN

Scale 1" = 50 Ft.

SITE LOCATION PLAN (Attach Map from Maine Atlas for New System Variance)

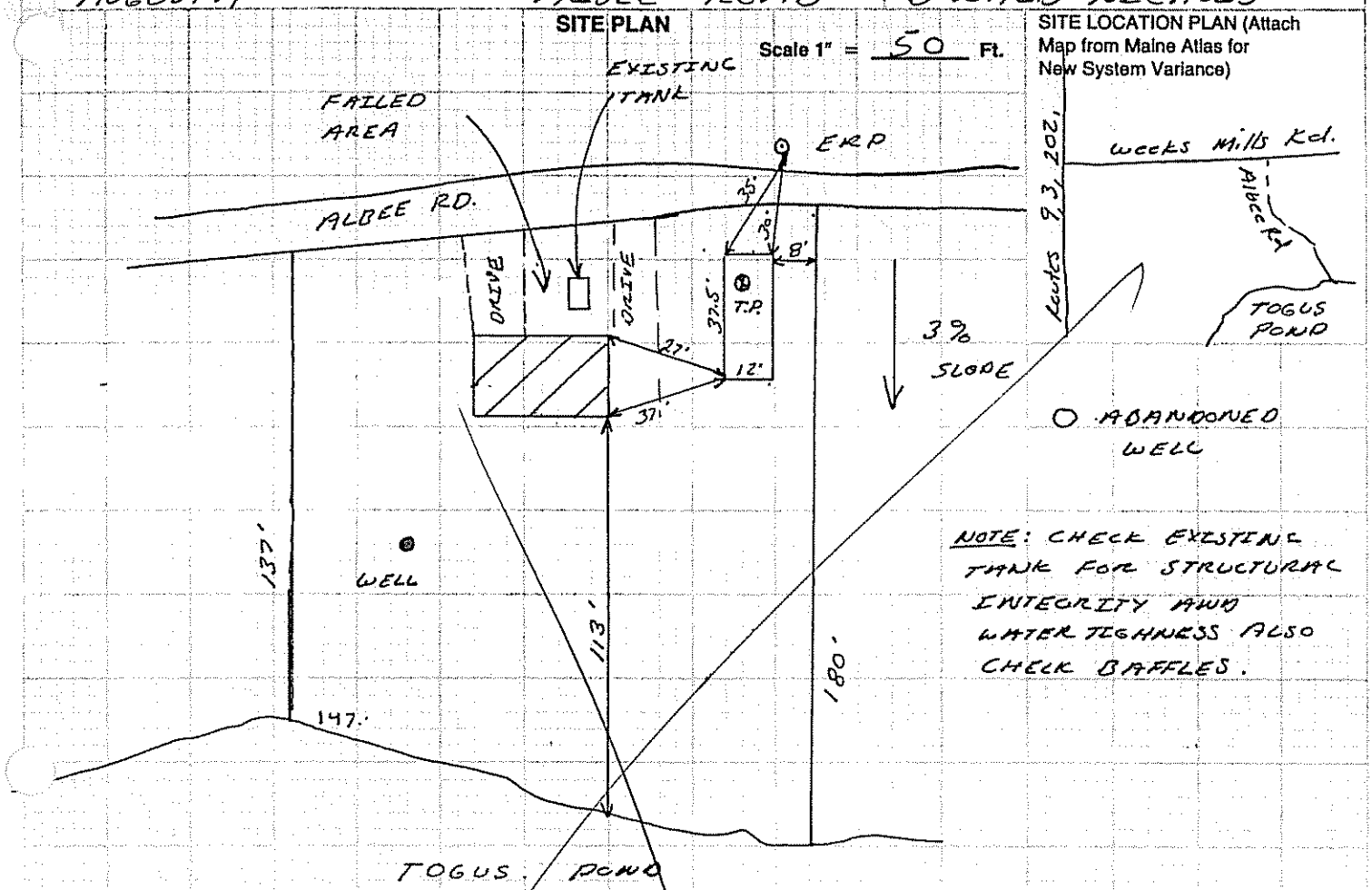

NOTE: CHECK EXISTING TANK FOR STRUCTURAL INTEGRITY AND WATER TIGHNESS ALSO CHECK BAFFLES.

SOIL DESCRIPTION AND CLASSIFICATION (Location of Observation Holes Shown Above)

Observation Hole _____ ☑ Test Pit ☐ Boring

_____" Depth of Organic Horizon Above Mineral Soil

DEPTH BELOW MINERAL SOIL SURFACE (Inches)	Texture	Consistency	Color	Mottling
0–6	FINE SANDY LOAM	FRIABLE	BROWN	FREE
6–10			ORANGE BROWN	
10–15			YELLOW BROWN	
15–20	SANDY LOAM	FIRM	OLIVE BR	FEW FAINT
30		POSSIBLE LEDGE		

Soil Profile	Classification Condition	Slope	Limiting Factor	
3	A III	1 %	20"	☐ Ground Water ☐ Restrictive Layer ☐ Bedrock

Observation Hole _____ ☐ Test Pit ☐ Boring

_____" Depth of Organic Horizon Above Mineral Soil

DEPTH BELOW MINERAL SOIL SURFACE (Inches)	Texture	Consistency	Color	Mottling
0–50				

Soil Profile	Classification Condition	Slope	Limiting Factor	
		%		☐ Ground Water ☐ Restrictive Layer ☐ Bedrock

Paul S Kemmo 260 6/26/99

SUBSURFACE WASTEWATER DISPOSAL SYSTEM APPLICATION

Department of Human Services
Division of Health Engineering

Town, City, Plantation	Street, Road, Subdivision	Owners Name
AUGUSTA	ALBEE ROAD	DONALD NICHOLS

SUBSURFACE WASTEWATER DISPOSAL PLAN

Scale 1" = 20 Ft.

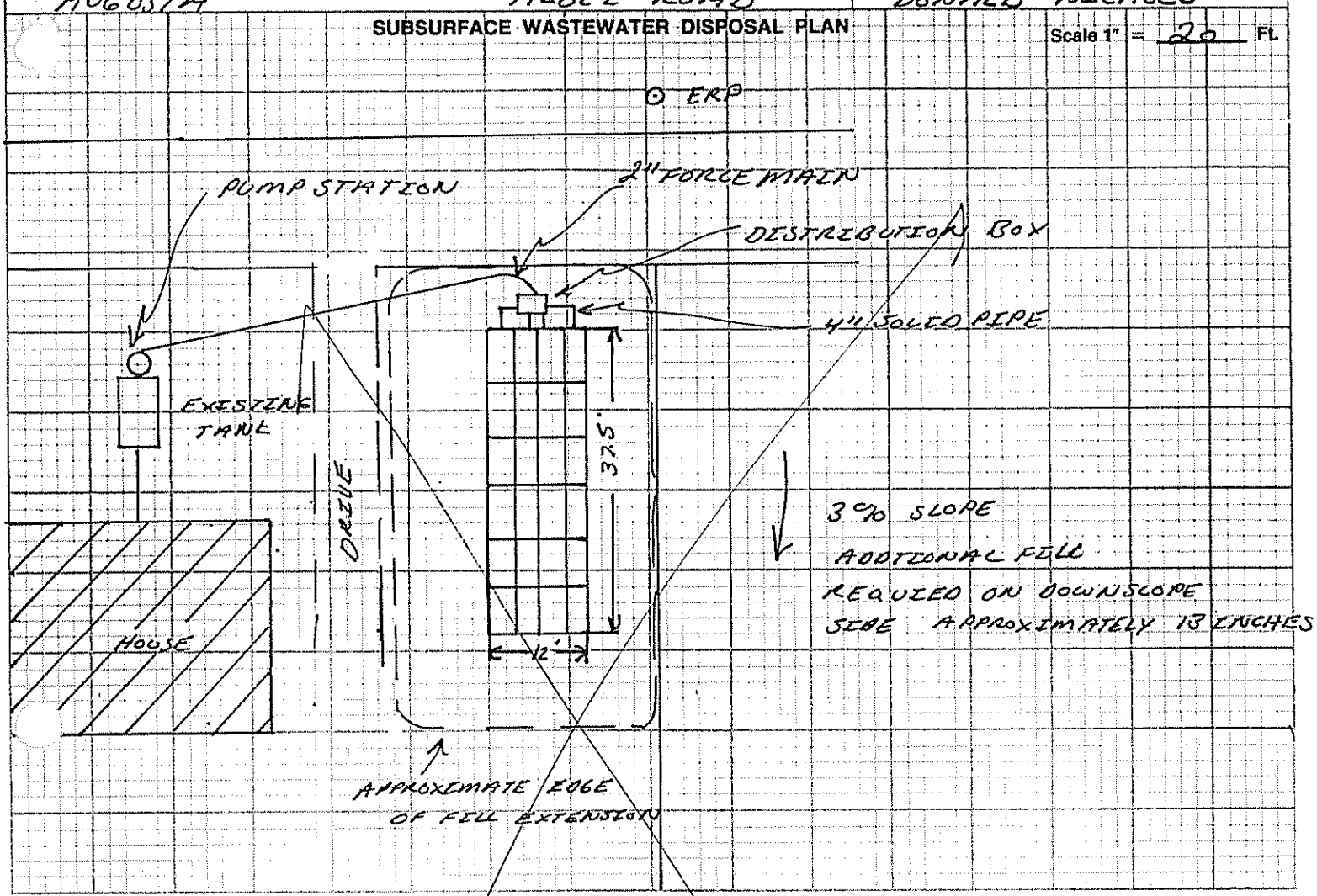

FILL REQUIREMENTS

Depth of Fill (Upslope) 28"
Depth of Fill (Downslope) 28"

CONSTRUCTION ELEVATIONS

Reference Elevation is 0.00
Bottom of Disposal Area -56"
Top of Distribution Lines or Chambers -40"

ELEVATION REFERENCE POINT LOCATION & DESCRIPTION

FLAGGE NAIL IN CMP POLE #11 28" ABOVE GRADE

DISPOSAL AREA CROSS SECTION

Scale:
Vertical: 1 inch = Ft.
Horizontal: 1 inch = Ft.

(SEE ATTACHED CROSS SECTION)

[illegible] 260 6/26/94

ATTACHMENT TO FORM HHE-200

DISPOSAL AREA CROSS SECTION

4 Infiltrators in cluster

NOTE !
INFILTRATOR UNITS TO BE
1' HIGH STANDARD UNITS

Reference elevation = 0"

ELEVATION NOTES

Top of Infiltrators	Bottom of Infiltrator
-40"	-56"

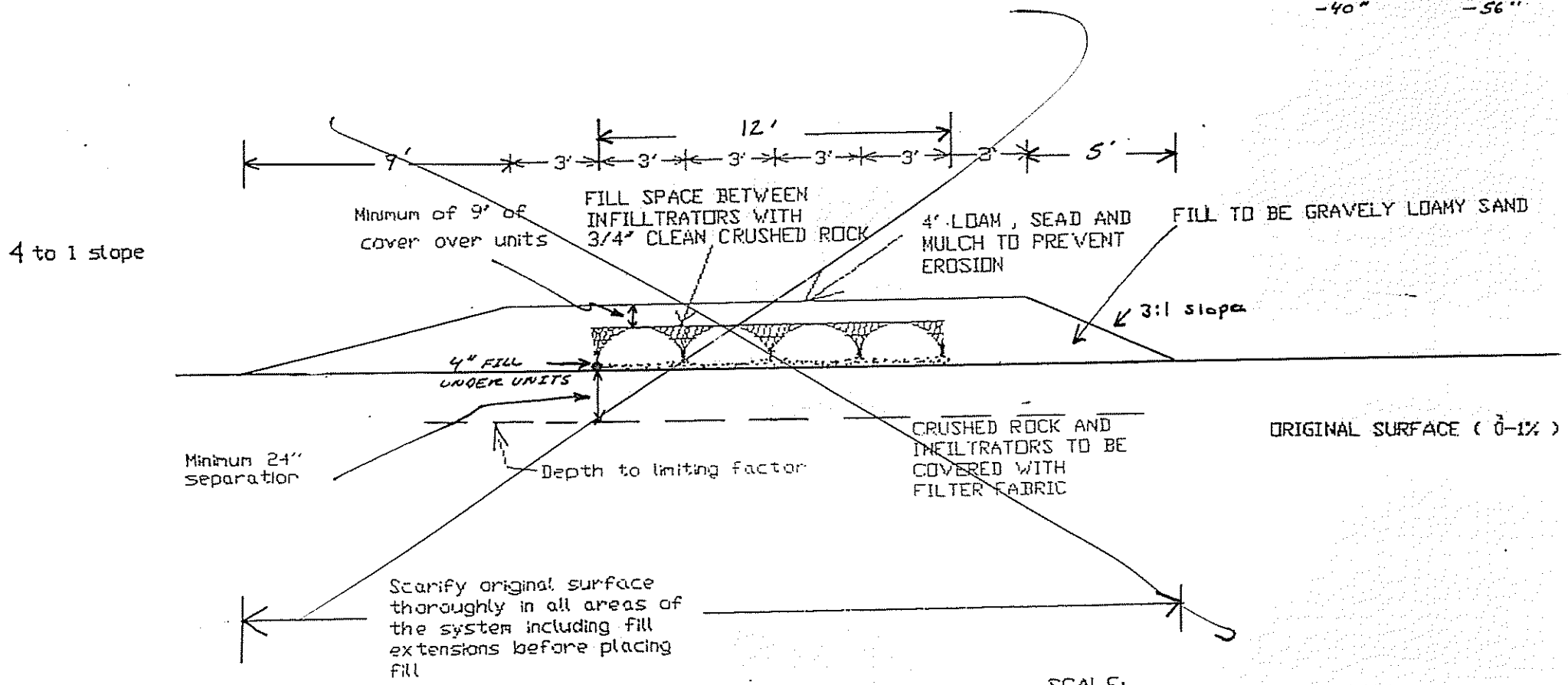

SCALE:

Vertical: 1 inch = 5 feet
Horizontal: 1 inch = 5 feet

Paul Sknapp. DATE: 6/20/94

6-8-95 Amendment to Permit #3217

SUBSURFACE WASTEWATER DISPOSAL SYSTEM APPLICATION

Department of Human Services
Division of Health Engineering
(207)289-3826

M 7/43

PROPERTY ADDRESS

Town Or Plantation	AUGUSTA
Street Division Lot #	ALBEE RD.

PROPERTY OWNERS NAME

Last: NICHOLS First: DONALD

Applicant Name:	SAME
Mailing Address of Owner/Applicant (If Different)	RR 7 BOX 1107 AUGUSTA ME 04330

AUGUSTA PERMIT # 3217 APPLICANTS COPY

Date Permit Issued: 5/15/95 $ 150.00 FEE ☐ If Double Fee Charged

Local Plumbing Inspector Signature LPI. # 1800

THE WORK SPECIFIED IN THIS APPLICATION IS HEREBY AUTHORIZED TO BE INSTALLED IN ACCORDANCE WITH THE RULES. THIS PERMIT EXPIRES AFTER TWO YEARS FROM DATE ISSUED UNLESS WORK HAS COMMENCED.

Owner/Applicant Statement

I certify that the Information submitted is correct to the best of my knowledge and understand that any falsification is reason for the Local Plumbing Inspector to deny a Permit.

x Donald E. Nichols

Signature of Owner/Applicant — Date

Caution: Inspection Required

I have inspected the installation authorized above and found it to be in compliance with the Subsurface Wastewater Disposal Rules.

Local Plumbing Inspector Signature — Date Approved

PERMIT INFORMATION

THIS APPLICATION IS FOR:
1. ☐ NEW SYSTEM
2. ■ REPLACEMENT SYSTEM
3. ☐ EXPANDED SYSTEM
4. ☐ EXPERIMENTAL SYSTEM

SEASONAL CONVERSION
to be completed by the LPI
5. ☐ SYSTEM COMPLIES WITH RULES
6. ☐ CONNECTED TO SANITARY SEWER
7. ☐ SYSTEM INSTALLED – P# _____
8. ☐ SYSTEM DESIGN RECORDED AND ATTACHED

IF REPLACEMENT SYSTEM:
YEAR FAILING SYSTEM INSTALLED _____
THE FAILING SYSTEM IS:
1. ☐ BED 3. ☐ TRENCH
2. ☐ CHAMBER 4. ☐ OTHER: _____

THIS APPLICATION REQUIRES:
1. ☐ NO RULE VARIANCE
2. ☐ NEW SYSTEM VARIANCE Attach New System Variance Form
3. ■ REPLACEMENT SYSTEM VARIANCE Attach Replacement System Variance Form
   a. ■ Requiring Local Plumbing Inspector Approval
   b. ☐ Requires State and Local Plumbing Inspector Approval
4. ☐ MINIMUM LOT SIZE VARIANCE

DISPOSAL SYSTEM TO SERVE:
1. ■ SINGLE FAMILY DWELLING
2. ☐ MODULAR OR MOBILE HOME
3. ☐ MULTIPLE FAMILY DWELLING
4. ☐ OTHER _____ SPECIFY

INSTALLATION IS:
COMPLETE SYSTEM
1. ■ NON-ENGINEERED SYSTEM
2. ☐ PRIMITIVE SYSTEM (Includes Alternative Toilet)
3. ☐ ENGINEERED (+2000 gpd)

INDIVIDUALLY INSTALLED COMPONENTS:
4. ☐ TREATMENT TANK (ONLY)
5. ☐ HOLDING TANK _____ GAL
6. ☐ ALTERNATIVE TOILET (ONLY)
7. ☐ NON-ENGINEERED DISPOSAL AREA (ONLY)
8. ☐ ENGINEERED DISPOSAL AREA (ONLY)
9. ☐ SEPARATED LAUNDRY SYSTEM

SIZE OF PROPERTY	ZONING
1/2 ACRE	SHORELAND

TYPE OF WATER SUPPLY
DRILLED WELL

DESIGN DETAILS (SYSTEM LAYOUT SHOWN ON PAGE 3)

TREATMENT TANK
1. ☐ SEPTIC: ☐ Regular ☐ Low Profile
2. ☐ AEROBIC EXISTING
SIZE: 1000 GALS.

WATER CONSERVATION
1. ■ NONE
2. ☐ LOW VOLUME TOILET
3. ☐ SEPARATED LAUNDRY SYSTEM
4. ☐ ALTERNATIVE TOILET
SPECIFY: _____

PUMPING
1. ☐ NOT REQUIRED
2. ☐ MAY BE REQUIRED (DEPENDING ON TREATMENT TANK LOCATION AND ELEVATION)
3. ■ REQUIRED
DOSE: _____ GALS.

CRITERIA USED FOR DESIGN FLOW (BEDROOMS, SEATING, EMPLOYEES, WATER RECORDS, ETC.)
2 BEDROOM
24 INFILTRATORS
DESIGN FLOW: 270 (GALLONS/DAY)

SOIL CONDITIONS USED FOR DESIGN PURPOSES

PROFILE	CONDITION
3	A III/C

DEPTH TO LIMITING FACTOR: 20.

SIZE RATINGS USED FOR DESIGN PURPOSES
1. ☐ SMALL
2. ☐ MEDIUM
3. ■ MEDIUM-LARGE
4. ☐ LARGE
5. ☐ EXTRA LARGE

DISPOSAL AREA TYPE/SIZE
1. ☐ BED _____ Sq. Ft.
2. ■ CHAMBER 432 Sq. Ft.
   ■ REGULAR ☐ H-20
3. ☐ TRENCH _____ Linear Ft.
4. ☐ OTHER: _____

SITE EVALUATOR STATEMENT

On 6/16/94 (date) I conducted a site evaluation for this project and certify that the data reported is accurate. The system I propose is in accordance with the Subsurface Wastewater Disposal Rules.

Site Evaluator Signature — 260 SE# 240 — 6/20/94 Date

(Local Plumbing Inspector's Signature — 6-2-95
If permit is for Seasonal Conversion)

SUBSURFACE WASTEWATER DISPOSAL SYSTEM APPLICATION

Department of Human Services
Division of Health Engineering

Town, City, Plantation	Street, Road, Subdivision	Owners Name
AUGUSTA	ALBEE ROAD	DONALD NICHOLS

SITE PLAN Scale 1" = 50 Ft.

SITE LOCATION PLAN (Attach Map from Maine Atlas for New System Variance)

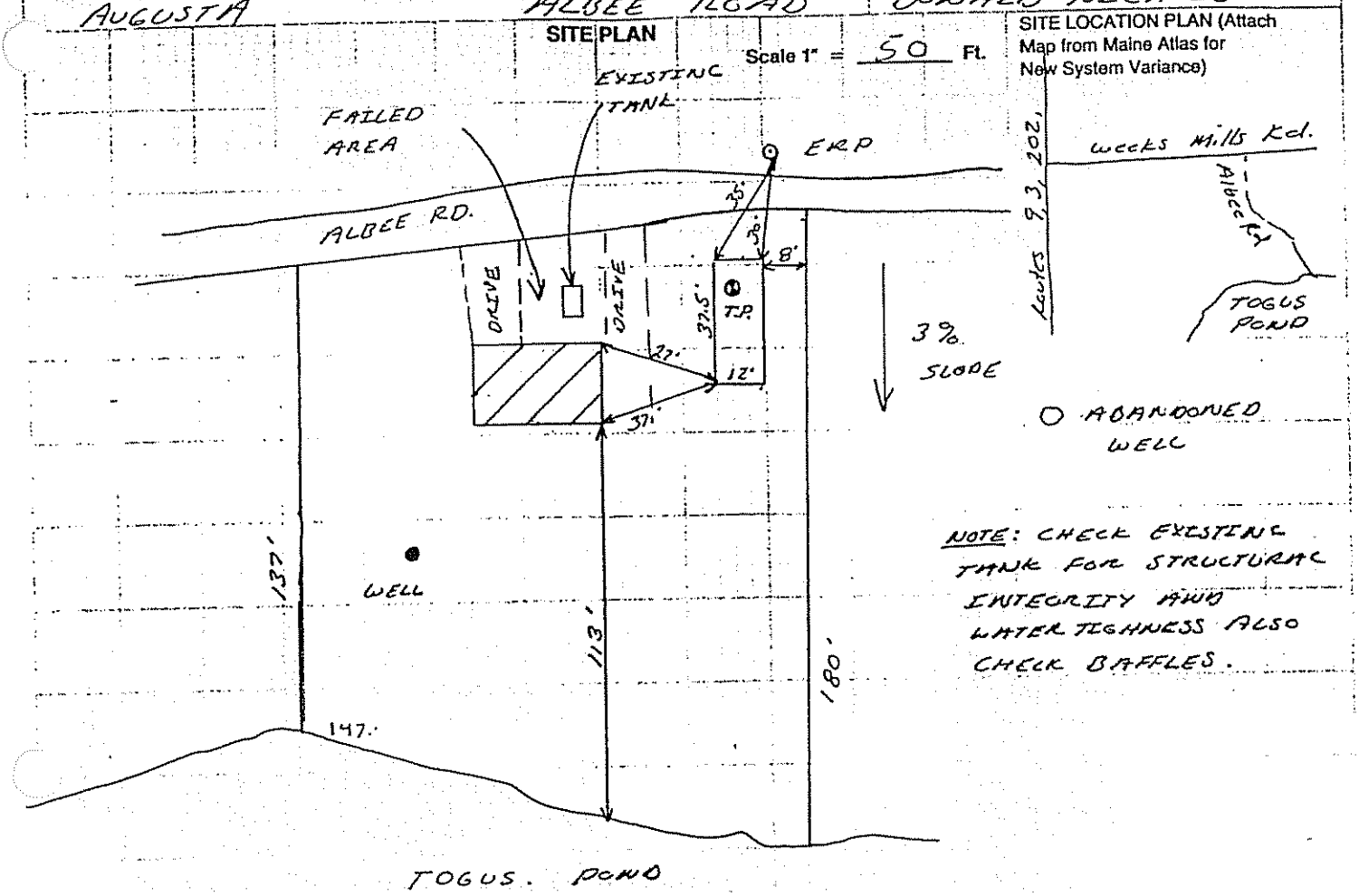

SOIL DESCRIPTION AND CLASSIFICATION (Location of Observation Holes Shown Above)

Observation Hole _____ ☐ Test Pit ☐ Boring

_____" Depth of Organic Horizon Above Mineral Soil

DEPTH BELOW MINERAL SOIL SURFACE (Inches)	Texture	Consistency	Color	Mottling
0–6	FINE SANDY LOAM	FRIABLE	BROWN	FREE
6–10			ORANGE BROWN	
10–15			YELLOW BROWN	
15–20	SANDY LOAM	FIRM	OLIVE BR	FEW FAINT
30	POSSIBLE LEDGE Rocks Confirmed 6-1-95 Not Ledge			

Soil Profile	Classification Condition	Slope	Limiting Factor	
3	AIIIC	1 %	20"	☐ Ground Water ☐ Restrictive Layer ☐ Bedrock

Observation Hole _____ ☐ Test Pit ☐ Boring

_____" Depth of Organic Horizon Above Mineral Soil

DEPTH BELOW MINERAL SOIL SURFACE (Inches)	Texture	Consistency	Color	Mottling
0–6				
6–10				
10–15				
15–20				
30				
40				
50				

Soil Profile	Classification Condition	Slope	Limiting Factor	
		%		☐ Ground Water ☐ Restrictive Layer ☐ Bedrock

Paul S Kimmo 260 6/26/94

SUBSURFACE WASTEWATER DISPOSAL SYSTEM APPLICATION

Department of Human Services
Division of Health Engineering

Town, City, Plantation	Street, Road, Subdivision	Owners Name
AUGUSTA	ALBEE ROAD	DONALD NICHOLS

SUBSURFACE WASTEWATER DISPOSAL PLAN

Scale 1" = 20 Ft.

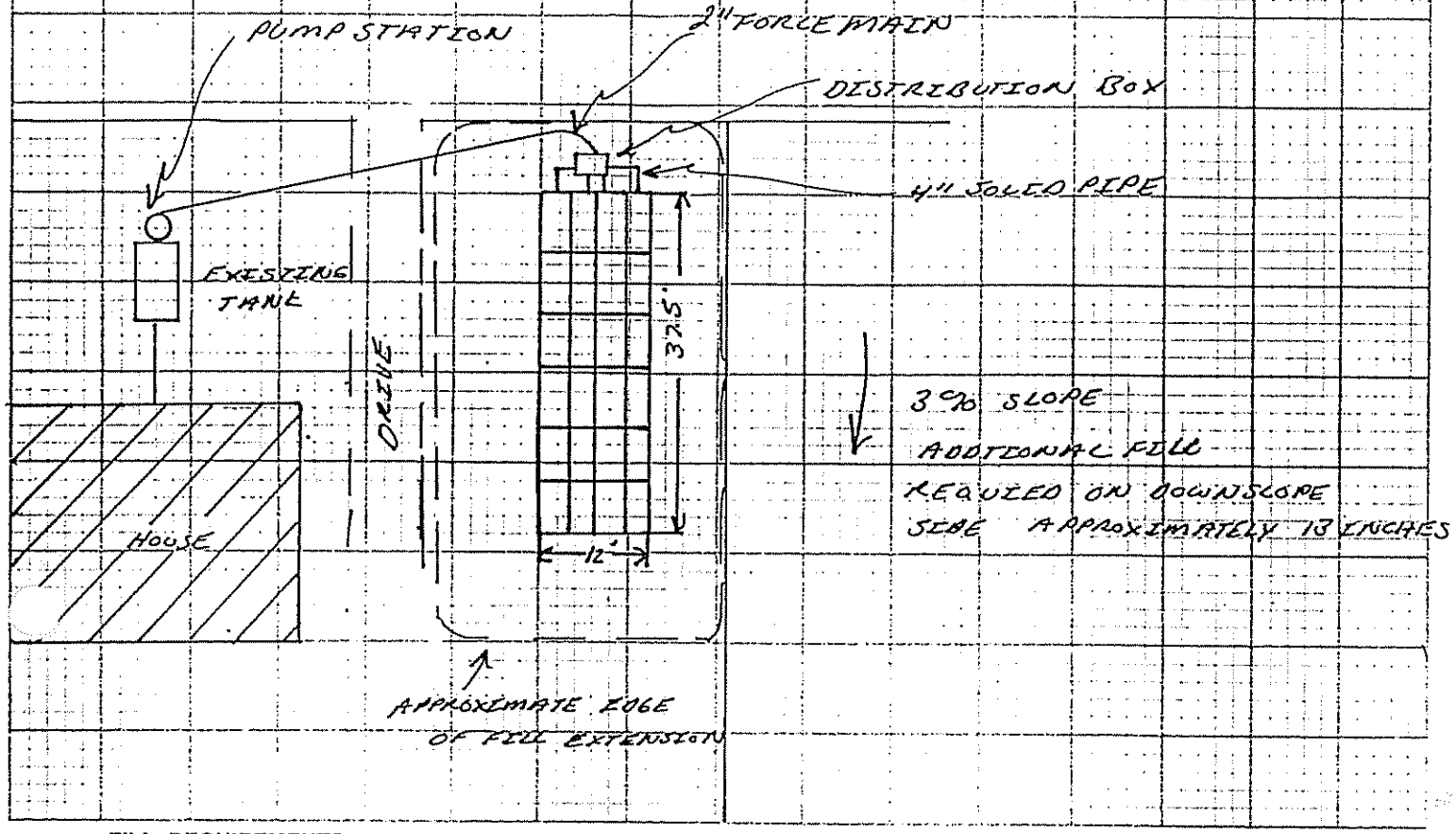

FILL REQUIREMENTS

Depth of Fill (Upslope) 28"
Depth of Fill (Downslope) 28"

CONSTRUCTION ELEVATIONS

Reference Elevation is 0.00
Bottom of Disposal Area ~~56"~~
Top of Distribution Lines or Chambers ~~40"~~

ELEVATION REFERENCE POINT LOCATION & DESCRIPTION

FLAGGE NAIL IN CMP
POLE #11 28" ABOVE GRADE

DISPOSAL AREA CROSS SECTION

Scale:
Vertical: 1 inch = Ft.
Horizontal: 1 Inch = Ft.

Elevation Correction 6-2-95
Top of Infiltrators - 54"
Bottom Infiltrators - 66
Eugene Dube Sc 241
[illegible]

(SEE ATTACHED CROSS SECTION)

[illegible] 260 6/26/94

ATTACHMENT TO FORM HHE-200

DISPOSAL AREA CROSS SECTION

4 Infiltrators in cluster

NOTE !
INFILTRATOR UNITS TO BE
1' HIGH STANDARD UNITS

Reference elevation = 0'

ELEVATION NOTES

Top of Infiltrators	Bottom of Infiltrator
-40"	-56"

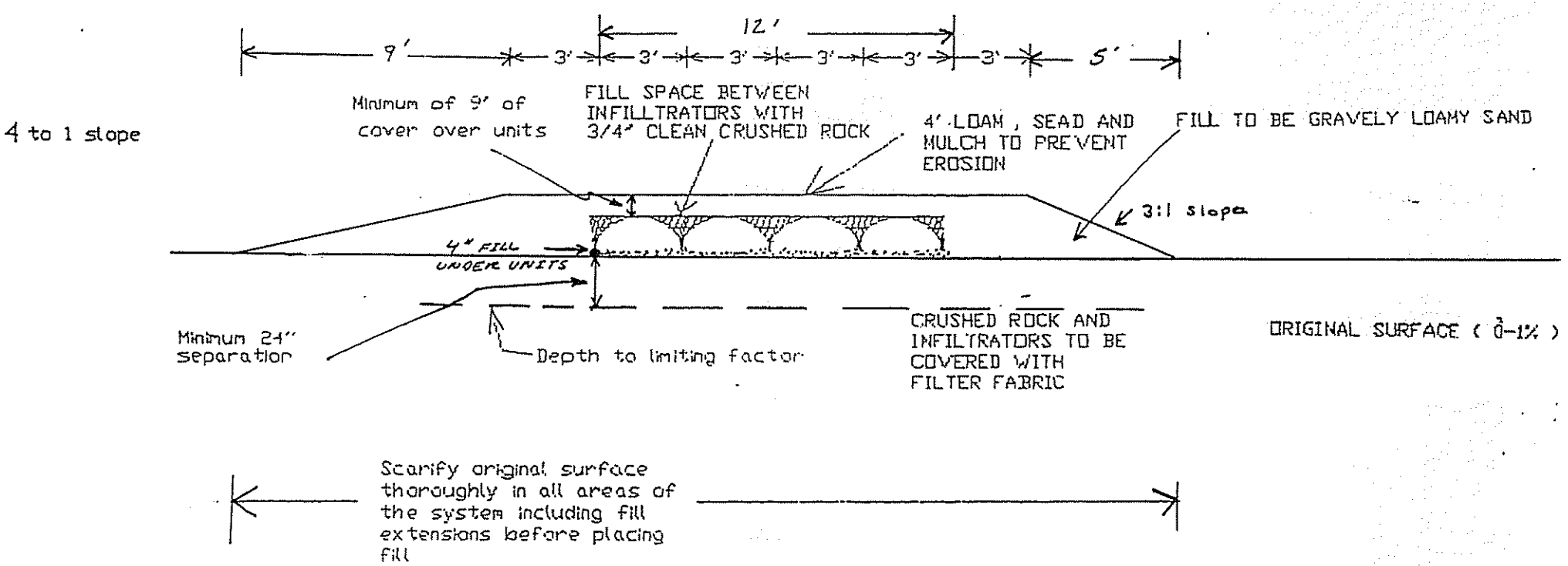

SCALE:

Vertical: 1 inch = 5 feet
Horizontal: 1 inch = 5 feet

[signature] DATE: 6/26/94