Dando, Richard

Original to be sent to Division of Health Engineering, Augusta, Maine 04333 by the LPI

This Application Is For: ○ New System ○ Expanded System ☒ Conversion Permit ○ Experimental System ○ Replacement Of Entire System ○ Disposal Area Only

An Application For Subsurface Wastewater Disposal Permit

This Is NOT A Permit; This Form When Completed Must Be Presented To The Local Plumbing Inspector To Obtain A Permit

Town	Street, Road, Etc. / If On Water Body, Give Name	Plumbing Permit No.	Date Of Plumbing Permit
Augusta	R/W off Ward Rd. / Togus Pd.		

Owner Of Property	Tel. No.	Name Of Applicant Owner's Agent	Tel. No
Richard Dando	622-2830		

Street		Street	
11 Central St.	236-2072		

Town	State	Zip Code	Town	State	Zip Code
Camden	Maine				

Owner's Signature	Date	Applicants Signature	Date
X Richard W Dando Sr.	3-7-79		

Size Of Lot	Is Lot Zoned?	Type Of Zoning	Subdivision Name	Lot No.
6± ○ Sq. Feet ☒ Acres	☒ Yes ○ No	Res.		

The Water Supply For This Property Is: ○ Dug Well, depth _____; ○ Drilled Well, depth _____; ○ Spring, depth _____

Surface water ○ Body ○ Course—○ with disinfection, ○ without disinfection. Public Utility, name _____

SITE INVESTIGATION

Show Location Of Pits on Site Plan on Page 2

	Soil Profile No. ☐ Pit ☒ Boring	Soil Profile No. ☐ Pit ☐ Boring	Soil Profile No. ☐ Pit ☐ Boring	Soil Profile No. ☐ Pit ☐ Boring
Types and Description of Soil strata encountered	Organic Strata +2"	Organic Strata	Organic Strata	Organic Strata
	1st Strata Red Brown Loam 18 Inches	1st Strata Inches	1st Strata Inches	1st Strata Inches
	2nd Strata Gray Brown Silty Till 29+ Inches	2nd Strata Inches	2nd Strata Inches	2nd Strata Inches
	3rd Strata Inches	3rd Strata Inches	3rd Strata Inches	3rd Strata Inches
	4th Strata Inches	4th Strata Inches	4th Strata Inches	4th Strata Inches
Depth from bottom of organic horizon to:	Total Depth of Observation Hole Inches 42	Total Depth of Observation Hole Inches	Total Depth of Observation Hole Inches	Total Depth of Observation Hole Inches
	Max. Seasonal Water Table Mottling ○ None Evident 17 Inches	Max. Seasonal Water Table Mottling ○ None Evident Inches	Max. Seasonal Water Table Mottling ○ None Evident Inches	Max. Seasonal Water Table Mottling ○ None Evident Inches
	Impervious Layer Clay, Etc. ○ None Evident 22 Inches	Impervious Layer Clay, Etc. ○ None Evident Inches	Impervious Layer Clay, Etc. ○ None Evident Inches	Impervious Layer Clay, Etc. ○ None Evident Inches
	Bedrock Inches ☒ None Evident Type of Bedrock	Bedrock Inches ○ None Evident Type of Bedrock	Bedrock Inches ○ None Evident Type of Bedrock	Bedrock Inches ○ None Evident Type of Bedrock
	Surface Slope 2 %	Surface Slope %	Surface Slope %	Surface Slope %
	Soil Group: Best Fit 9 / Soil Condition: C — Per Table 9-1 Code II	Soil Group / Soil Condition — Per Table 9-1 Code II	Soil Group / Soil Condition — Per Table 9-1 Code II	Soil Group / Soil Condition — Per Table 9-1 Code II

On 2/13/79 (date), a site investigation for this project was completed. I conducted this soil evaluation and certify that the results indicated above best represent the soil conditions found. I recommend the following type and size of private sewage disposal system. I also recommend the proposed private sewage disposal system layout and location shown on page 2.

Signature [signature] Date Signed 2/20/79 Site Evaluator License Number 51

DISPOSAL SYSTEM PROPOSED

Show Location of System and Details on Disposal Plan on Page 2

SYSTEM:
- ☒ Combined System
- ○ Separated System

If separated system—type of human waste disposal system to be used:
- ○ Sealed Vault Privy
- ○ Open Pit Privy
- ○ Compost Toilet
- ○ Chemical Toilet
- ○ Incinerator Toilet

TREATMENT TANK
- ○ Aerobic Tank
- ☒ Septic Tank
  - ☒ Concrete
  - ○ Fiberglass
  - ○ Metal

Size in Gallons: 1000 Gal.

Number of Bedrooms: 2

SUBSURFACE ABSORPTION AREA/TYPE
- ☒ Bed System — No. of Beds 1 — Length 65 ft — Width 20 ft
- ○ Chamber System Number _____
- ○ Type A ○ Single File
- ○ Type B ○ Cluster
- ○ Special System Length _____ ft — Width _____ ft
- ○ Laundry System — Type A _____ — No. of Chambers: Type B _____

Name and type of establishment if other than private home

SIZE
- ○ Small
- ○ Medium
- ○ Med.-Large
- ○ Large
- ☒ Extra-Large

Design Flow 265 GPD

SITE MODIFICATION

Fill will be: 18 in. uphill 25± in. downhill

DETAILS
- ○ A Distribution Box is required
- Pumping is — ☒ required ○ is not required
- The dose will be 50 Gallons

DISTANCES
- ☒ Yes ○ No: The proposed subsurface absorption area will be located at least 100 feet from any and all wells; springs; surface water bodies and courses (lake, pond, ocean, brook, stream, river); swamps; marshes; and bogs.
- ☒ Yes ○ No: The proposed subsurface absorption area will be located at least 300 feet from any and all wells and springs producing 2000 gallons or more of water per day and any public water supplies.

PROPERTY/LOT LOCATION MAP

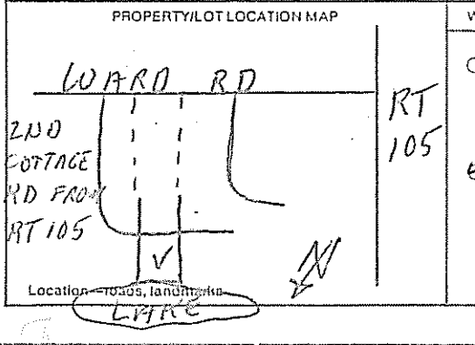

Location—roads, landmarks

WAIVER ○ State Variance Required ○ Replacement Variance Required ☒ None Required

FOR THE USE OF LPI ONLY

○ Denial: Application is denied for the following reasons; portions of the Code II are cited.
Form is incomplete (_____ pg.) as to ○ General info., ○ Site Investigation, ○ System Proposed, ○ Site Plan, ○ Disposal System Plan, ○ Cross-Section, ○ Statement. See section 4.1
○ Site Investigation indicates site is ○ unsuitable for disposal system. ○ Unsuitable for system proposed
○ System Proposed does not conform to Code _____
○ Site Investigation indicates site modifications are necessary.
☒ Acceptance: Application for permit is approved ○ with condition specified, comply with Section _____ ○ without condition.

Signed LPI Richard G. Baker Date 3-7-79 HHE 200 1/78

APPLICATION FOR SUBSURFACE WASTEWATER DISPOSAL PERMIT

(For systems disposing of less than 2000 gallons per day)

Town | Street, Road, etc. | Owner of Property

If on water body, give name

Site Plan

Scale 1" = 50' ft.

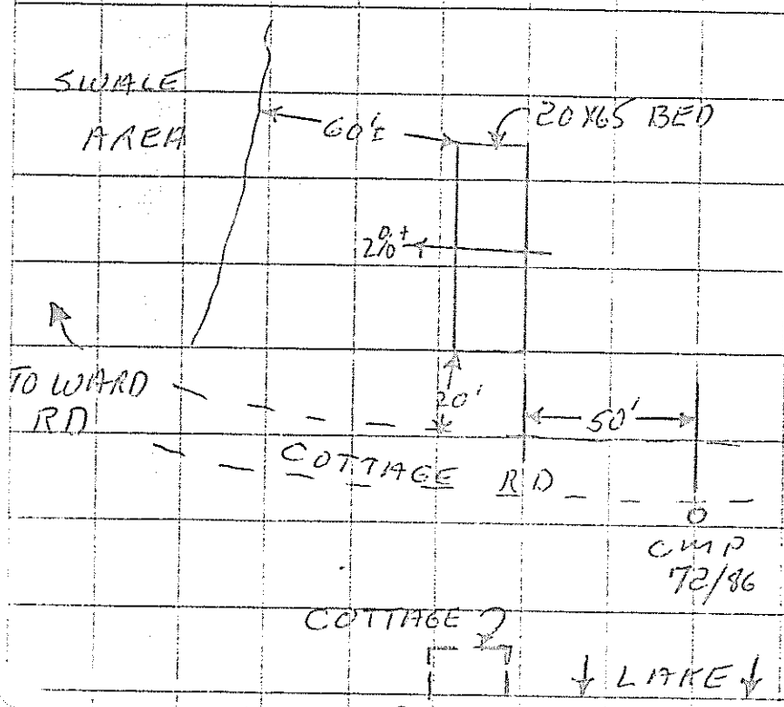

F.G. = 18" ABOVE HIGHEST GRADE ALONG UP-SLOPE EDGE OF BED.

PUMP LINE MUST BE PROTECTED FROM FREEZING.

● Designates Elevation Reference Point ○ Designates Test Pit

Private Sewage Disposal Plan

Scale 1" = 20' or _____

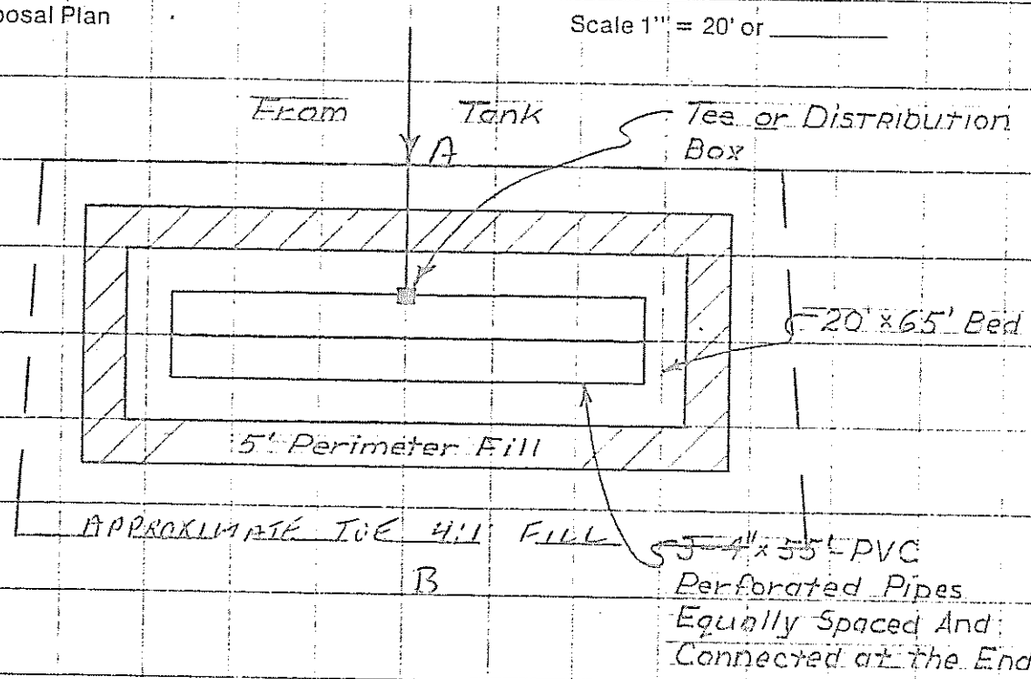

Subsurface Absorption Area Cross-section

Scale: Vertical—1" = 5' or _____
Horizontal—1" = [redacted] or 10'

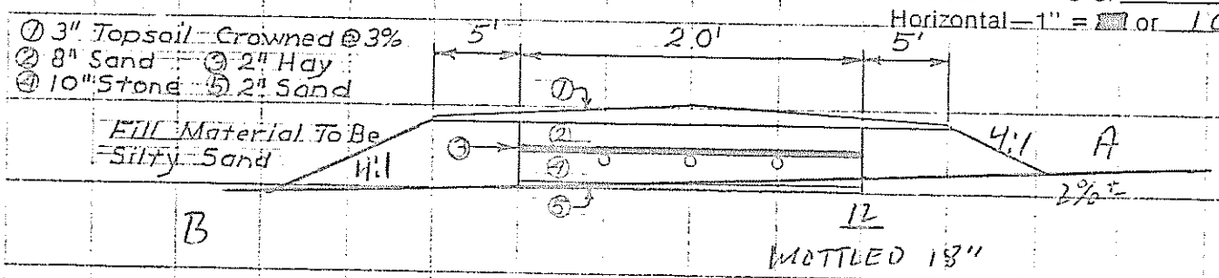

Remove Stumps, Boulders, and or Sod and Scarify Surface Before Fill Is Placed.

...tors Signature | Date | License Number

[signature] 2/20/79 51

...nit may be issued unless signed)

...he information submitted to be true and correct; and I understand that issuance of a permit is based upon the in-...bmitted by the applicant. I also understand that any falsification of this application is reason to deny a permit ...e disposal system and that the permit is valid for a six (6) month period from the date of permit issuance. I ...tee is intended or implied by reason of any advice or approval given by the Administrative Authority or its

HHE-200 1/76

Signature Required

Date: 3-7-79

Applicant:

Owner: x Richard W Dando Sr.