called 8/23 OK FOR A PERMIT HUNT 622-9453

SUBSURFACE WASTEWATER DISPOSAL SYSTEM APPLICATION

Division of Health Engineering
(207) 289-3826

PROPERTY ADDRESS

Town Or Plantation	AUGUSTA
Street Subdivision Lot #	LOU-RAN SUBDIVISION LOT 12 SHERWOOD DRIVE

PROPERTY OWNERS NAME

Last: RODRIGUE First: RENE

Applicant Name	B-10 WEST RIVER ROAD
Mailing Address of Owner/Applicant (If Different)	AUGUSTA, ME. 04330

M54 L30

AUGUSTA PERMIT # 588 TOWN COPY

Date Permit Issued: 10/25/85 $ 18.00 FEE ☐ Double Fee Charged

Robert B St Pierre # 1667
Local Plumbing Inspector Signature

Owner/Applicant Statement

I certify that the information submitted is correct to the best of my knowledge and understand that any falsification is reason for the Local Plumbing Inspector to deny a Permit

Signature of Owner/Applicant Date

Caution: Inspection Required

I have inspected the installation authorized above and found it to be in compliance with the Subsurface Wastewater Disposal Rules

Robert St Pierre 10/24/85
Local Plumbing Inspector Signature Date Approved

PERMIT INFORMATION

THIS APPLICATION IS FOR:

1 ☒ NEW SYSTEM
2 ☐ REPLACEMENT SYSTEM
3 ☐ EXPANDED SYSTEM
4 ☐ SEASONAL CONVERSION
5 ☐ EXPERIMENTAL SYSTEM

THIS APPLICATION REQUIRES:

1 ☒ NO RULE VARIANCE REQUIRED
2 ☐ NEW SYSTEM VARIANCE
Attach New System Variance Form
☐ REPLACEMENT SYSTEM VARIANCE
Attach Replacement System Variance Form
3 ☐ Requires only Local Plumbing Inspector Approval
4 ☐ Requires both State and Local Plumbing Inspector Approval

INSTALLATION IS

COMPLETE SYSTEM
1 ☒ NON-ENGINEERED SYSTEM
2 ☐ PRIMITIVE SYSTEM (Includes Alternative Toilet)
3 ☐ ENGINEERED (> 2000 gpd)

INDIVIDUALLY INSTALLED COMPONENTS
4 ☐ TREATMENT TANK (ONLY)
5 ☐ HOLDING TANK
6 ☐ ALTERNATIVE TOILET (ONLY)
7 ☐ NON-ENGINEERED DISPOSAL AREA (ONLY)
8 ☐ ENGINEERED DISPOSAL AREA (ONLY)
9 ☐ SEPARATED LAUNDRY SYSTEM

IF REPLACEMENT SYSTEM:

YEAR FAILING SYSTEM INSTALLED _____
THE FAILING SYSTEM IS:
1 ☐ BED 3 ☐ TRENCH
2 ☐ CHAMBER 4 ☐ OTHER _____

DISPOSAL SYSTEM TO SERVE:

1 ☒ SINGLE FAMILY DWELLING
2 ☐ MODULAR OR MOBILE HOME
3 ☐ MULTIPLE FAMILY DWELLING
4 ☐ OTHER _____ SPECIFY

SIZE OF PROPERTY: 20,440 □'

ZONING:

TYPE OF WATER SUPPLY

CITY WATER

DESIGN DETAILS (SYSTEM LAYOUT SHOWN ON PAGE 3)

TREATMENT TANK

1 ☒ SEPTIC ☐ Regular ☐ Low Profile
2 ☐ AEROBIC
SIZE 1000 GALS

WATER CONSERVATION

1 ☐ NONE
2 ☒ LOW VOLUME TOILET
3 ☐ SEPARATED LAUNDRY SYSTEM
4 ☐ ALTERNATIVE TOILET
SPECIFY _____

PUMPING

1 ☐ NOT REQUIRED
2 ☒ MAY BE REQUIRED (DEPENDING ON TREATMENT TANK LOCATION AND ELEVATION)
3 ☐ REQUIRED
DOSE 40 GALS

CRITERIA USED FOR DESIGN FLOW (BEDROOMS, SEATING, EMPLOYEES, WATER RECORDS, ETC.)

3 BEDROOMS

SOIL CONDITIONS USED FOR DESIGN PURPOSES

PROFILE	CONDITION
5	C

DEPTH TO LIMITING FACTOR 33

SIZE RATINGS USED FOR DESIGN PURPOSES

1 ☐ SMALL
2 ☒ MEDIUM
3 ☐ MEDIUM-LARGE
4 ☐ LARGE
5 ☐ EXTRA LARGE

DISPOSAL AREA TYPE/SIZE

1 ☒ BED 800 Sq Ft
2 ☐ CHAMBER _____ Sq Ft
☐ REGULAR ☐ H-20
3 ☐ TRENCH _____ Linear Ft
4 ☐ OTHER _____

DESIGN FLOW 300 (GALLONS/DAY)

SITE EVALUATOR STATEMENT

☐ SITE EVALUATION WAIVED BY LOCAL OPTION

On 6/5/85 (date) I conducted a site evaluation for this project and certify that the data reported is accurate. The system I propose is in accordance with the Subsurface Wastewater Disposal Rules.

Alan W Richards
Site Evaluator or Professional Engineer's Signature

#51
SE# PE#

6/5/85
Date

* Local Plumbing Inspector's Signature if a Local Site Evaluation Waiver under a Local Option

Town, City, Plantation | Street, Road, Subdivision | Owners Name

SITE PLAN Scale 1" = 50 Ft.

X = FLAGGING MARKS BED AREA.

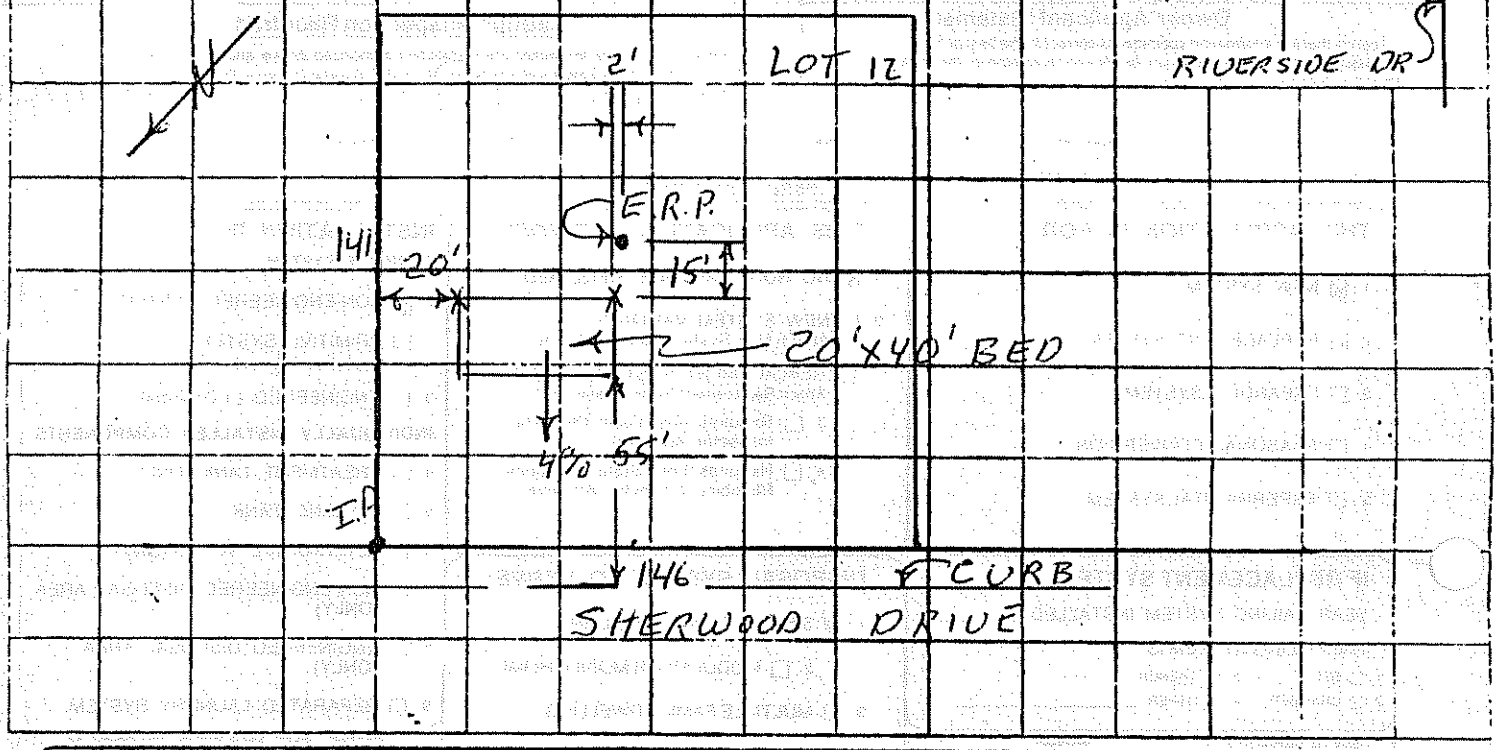

SITE LOCATION PLAN (Attach Map from Maine Atlas for New System Variance)

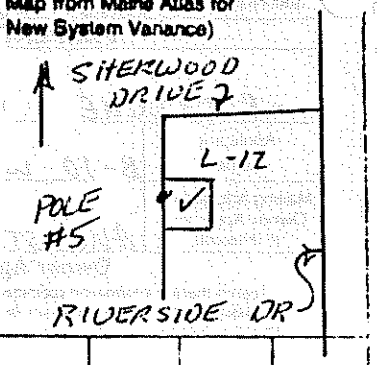

SOIL DESCRIPTION AND CLASSIFICATION (Location of Observation Holes Shown Above)

Observation Hole 1 ☐ Test Pit ☒ Boring

+2 " Depth of Organic Horizon Above Mineral Soil

Depth Below Mineral Soil Surface (Inches)	Texture	Consistency	Color	Mottling
0–8	L. S.	FRIABLE	B.	
8–10				
10–15				
15–20				
20–30				
30–40		FIRM	G. B.	33
40–50				

Soil	Classification	Slope	Limiting Factor
5 (Profile)	C (Condition)	4 %	33 (☒ Ground Water / ☐ Restrictive Layer / ☐ Bedrock)

Observation Hole ____ ☐ Test Pit ☐ Boring

____ " Depth of Organic Horizon Above Mineral Soil

Depth Below Mineral Soil Surface (Inches)	Texture	Consistency	Color	Mottling
0–8				
8–10				
10–15				
15–20				
20–30				
30–40				
40–50				

Soil	Classification	Slope	Limiting Factor
(Profile)	(Condition)	%	☐ Ground Water / ☐ Restrictive Layer / ☐ Bedrock

Allen W. Richards — #51 — 6/5/85

Site Evaluator or Professional Engineer's Signature — PE or LE No. — Date

SUBSURFACE WASTEWATER DISPOSAL SYSTEM LOCATION

Division of Health Engineering

Town, City, Plantation	Street, Road, Subdivision	Owners Name
AUGUSTA	SHERWOOD DRIVE	RODRIGUE

SUBSURFACE WASTEWATER DISPOSAL PLAN

Scale 1" = 20 FT. OR AS SHOWN

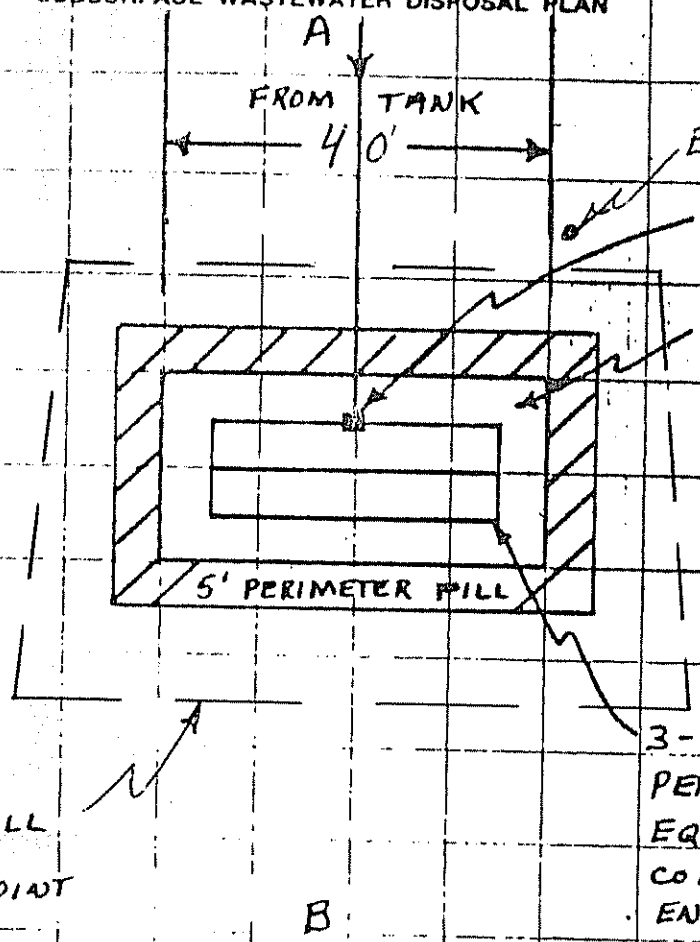

FILL REQUIREMENTS		CONSTRUCTION ELEVATIONS		ELEVATION REFERENCE POINT LOCATION & DESCRIPTION
Depth of Fill (Upslope)	15	Reference Elevation is	0	NAIL IN 6" MAPLE
Depth of Fill (Downslope)	22±	Bottom of Disposal Area	-69"	
		Top of Distribution Lines or Chambers	-58"	

DISPOSAL AREA CROSS SECTION

Scale:
Vertical 1 inch = 5 Ft.
Horizontal 1 inch = 10 Ft.

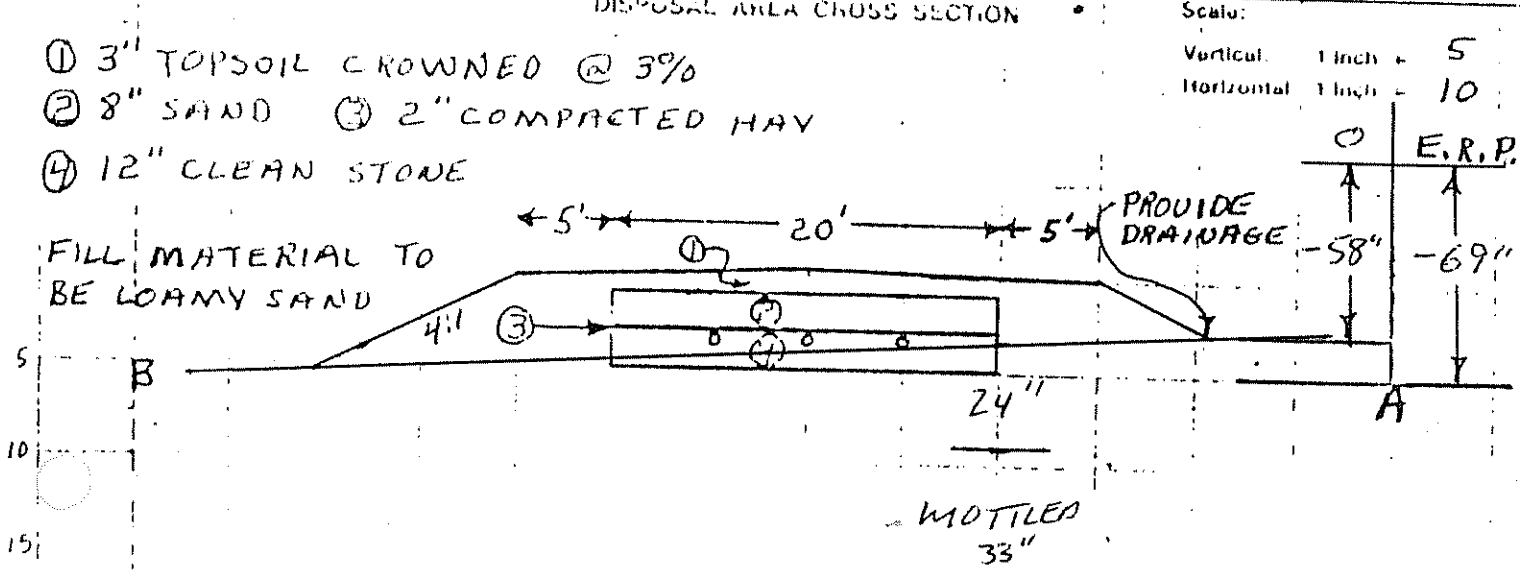

#51 6/5/85