Webster, H.K. Inc.

Division of Health Engineering
Station No. 10
State House
Augusta, Maine 04333

APPLICATION FOR SUBSURFACE WASTEWATER DISPOSAL PERMIT

HHE-200

This Is NOT A Permit; This Form When Completed Must Be Presented To The Local Plumbing Inspector To Obtain A Permit

This Application Is For: ○ New System ○ Replacement Of Entire System ○ Expanded System ☒ Replacement Of Disposal Area Only ○ Conversion Permit

Variance: ○ None Required ○ New System Variance ☒ Replacement System Variance With: ☒ LPI Approval ○ Dept. Review

PROPERTY LOCATION
Town, Plantation: AUGUSTA
Street, Road: DALTON ROAD
Subdivision Name:
Lot No.:

PROPERTY OWNER or APPLICANT: H. K. WEBSTER INC

Mailing Address: DALTON ROAD
Tel. No.:
Town: AUGUSTA, State: MAINE, Zip Code: 04330

TYPE OF STRUCTURE, DESIGN FLOW
○ Single Family Dwelling Number of Bedrooms _____ Design Flow _____ GPD
Design Flow based on ○ Minimum ○ Moderate ○ Conservative
○ Reduction in Design Flow due to Water Conservation
If so, specify type(s) _____
☒ Other Establishment. Specify GRAIN MILL (Type of Facility)
12 EMPLOYEES AVERAGE (Number of Employees, Seating Capacity, Building Size, etc.)
Design Flow 120 GPD
If greater than 2000 GPD, Specify Professional Engineer

LOCATION PLAN OF PROPERTY



Roads, Landmarks, Distances

PROPERTY INFORMATION
Area of Property 2 A+ ○ Sq. Ft. ○ Acres ○ Zoned ☒ Not Zoned
If zoned, type of zoning _____
Property on Water Body, If so, Name of Water Body _____
Water Supply is: ○ Public Utility, ○ Drilled Well _____ depth
○ Dug Well _____ depth ○ Well Point ○ Spring ○ Surface Water

SOIL PROFILE DESCRIPTION Location of Observation Holes shown on page 2

TEXTURAL DESCRIPTION OF SOIL STRATA ENCOUNTERED	Observation Hole No. 1 (☒ Test Pit ☒ Boring)	Observation Hole No. ____ (○ Test Pit ○ Boring)	Observation Hole No. ____ (○ Test Pit ○ Boring)
Organic Strata or (Existing Fill)	Thickness ____"	Thickness ____"	Thickness ____"
1st Original Mineral Soil Strata	Depth from 0" to 30" Thickness 30" (GRAVEL FILL)	Depth from 0" to ____" Thickness ____"	Depth from 0" to ____" Thickness ____"
2nd	Depth from 30" to 60" Thickness 30+" (BROWN TO MOTTLED SILTY FINE SAND)	Depth from ____" to ____" Thickness ____"	Depth from ____" to ____" Thickness ____"
3rd	Depth from ____" to ____" Thickness ____"	Depth from ____" to ____" Thickness ____"	Depth from ____" to ____" Thickness ____"
4th	Depth from ____" to ____" Thickness ____"	Depth from ____" to ____" Thickness ____"	Depth from ____" to ____" Thickness ____"
	Total Depth of Observation Hole 60"	Total Depth of Observation Hole ____"	Total Depth of Observation Hole ____"
ORIGINAL MINERAL SOIL (in from top of)	Maximum Seasonal High Ground ○ None evident Water Table Depth 24"	Maximum Seasonal High Ground ○ None evident Water Table Depth ____"	Maximum Seasonal High Ground ○ None evident Water Table Depth ____"
	Depth to Restrictive Layer ☒ None evident ____"	Depth to Restrictive Layer ○ None evident ____"	Depth to Restrictive Layer ○ None evident ____"
	Depth to Bedrock ☒ None evident ____"	Depth to Bedrock ○ None evident ____"	Depth to Bedrock ○ None evident ____"

	PROFILE	CONDITION	SLOPE	PROFILE	CONDITION	SLOPE	PROFILE	CONDITION	SLOPE
FILL	OVER 4	D	3 %			%			%

DISPOSAL SYSTEM PROPOSED Location of system and Details on Proposed Plan on page 2

TYPE OF SYSTEM
☒ Combined System
○ Separated System
If separated system, type of black waste disposal system to be used:
○ Compost
○ Pit Privy
○ Sealed Vault Privy
○ Other:
Specify: _____
○ Separated Laundry System
○ Primitive System
○ Holding Tank

TREATMENT TANK
☒ Septic Tank
○ Aerobic Tank
Size USE EXISTING 750 G. TANK

DOSAGE
○ Pumping is not required
☒ Pumping is required
The dose should be: 50 Gals.
Dosage chamber capacity shall be 3X3 gals. TILE
☒ System should be vented

SUBSURFACE DISPOSAL AREA/TYPE
○ Trench Disposal Area
Total linear feet of trench _____ ft.
Number of Trench lines _____ ft.
Length of each trench line _____ ft.
Depth of Stone _____ inches.
Reduction on trench length due to stone depth _____ %
☒ Bed Disposal Area
Total bed area 800 sq. ft.
Number of beds 1
Width 20 ft. Length 40 ft.
○ Chamber Disposal Area
Total chamber area _____ sq. ft.
Number of clusters _____
Width _____ ft. Length _____ ft.
○ H-20 required

SYSTEM SIZE RATING
○ Small ☒ Medium ○ Medium Large ○ Large ○ Extra Large

DISPOSAL AREA ELEVATION
Depth of Upslope Fill required 12" inches.
Depth of Downslope Fill required 14± inches.
Reference Elevation Point established at 0 Elevation.
Disposal Area Bottom to be established at -12' Elevation
Top of Distribution Lines or Top of Chambers 0 Elevation

○ Yes ☒ No: The proposed subsurface disposal area will be located at least 100 feet from any and all wells, springs, surface water bodies and courses (lake, pond, ocean, brook stream, river), swamps, marshes, and bogs.

☒ Yes ○ No: The proposed subsurface disposal area will be located at least 300 feet from any and all wells and springs producing 2000 gallons or more of water per day and any public water supplies.

FOR USE BY SITE EVALUATOR VALID COPY ONLY WITH EMBOSSED SEAL
On 10/21/81 (date), a site investigation for this project was completed. I conducted this soil evaluation and certify that the results indicated above best represent the soil conditions found. I recommend the above type and size of subsurface wastewater disposal system. I also recommend the proposed disposal system layout and location shown on page 2.
Signature of Site Evaluator: [signature]
Date signed 10/22/81
Site Evaluator License Number: 51

FOR USE BY OWNER/APPLICANT
I certify that all the information submitted to be true and correct to the best of my knowledge. I understand that any falsification of this application is reason to deny a permit to install a disposal system and that the permit is valid for a six (6) month period from the date of permit issuance. I also understand that no guarantee is intended or implied by reason of any advice or approval given.
Signature of Owner/Applicant: Homer Torres
Date Signed 11-4-81

FOR USE BY LPI: ○ This Application is approved. If conditions, specify
○ This Application is Denied due to: ○ System is not in accordance with Rules ○ Application is incomplete. ○ Application is unclear. ○ Development is in violation of other Regulations. Specify _____
Signature of LPI: Richard B. Baker
Date 11-4-81
PERMIT NO 4 8 5 0 1 P
Date Issued 11 4 81

APPLICATION FOR SUBSURFACE WASTEWATER DISPOSAL PERMIT

PROPERTY LOCATION (Town, Plantation)	Street, Road	Subdivision Name	Lot No.
PROPERTY OWNER or APPLICANT	DISPOSAL AREA ELEVATION Depth of Upslope Fill required 12 inches. Depth of Downslope Fill required 14± inches.	Reference Elevation Point established at 0 Elevation. Disposal Area Bottom to be established at -12" Elevation. Top of Distribution Lines or Top of Chambers 0 Elevation.	

Site Plan Scale 1" = 50 ft.

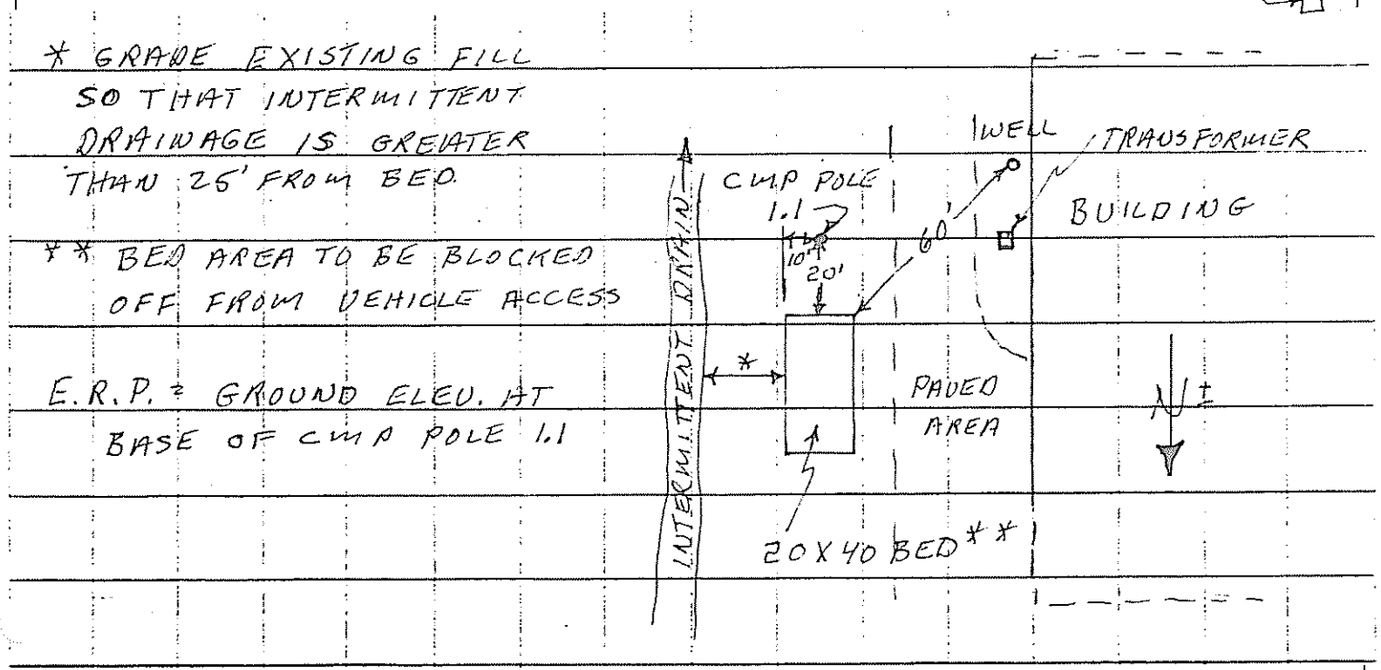

● Designates Elevation Reference Point (ERP)
○ Designates Observation Hole (TP or B)

Subsurface Wastewater Disposal Plan Scale 1" = 20' or AS SHOWN

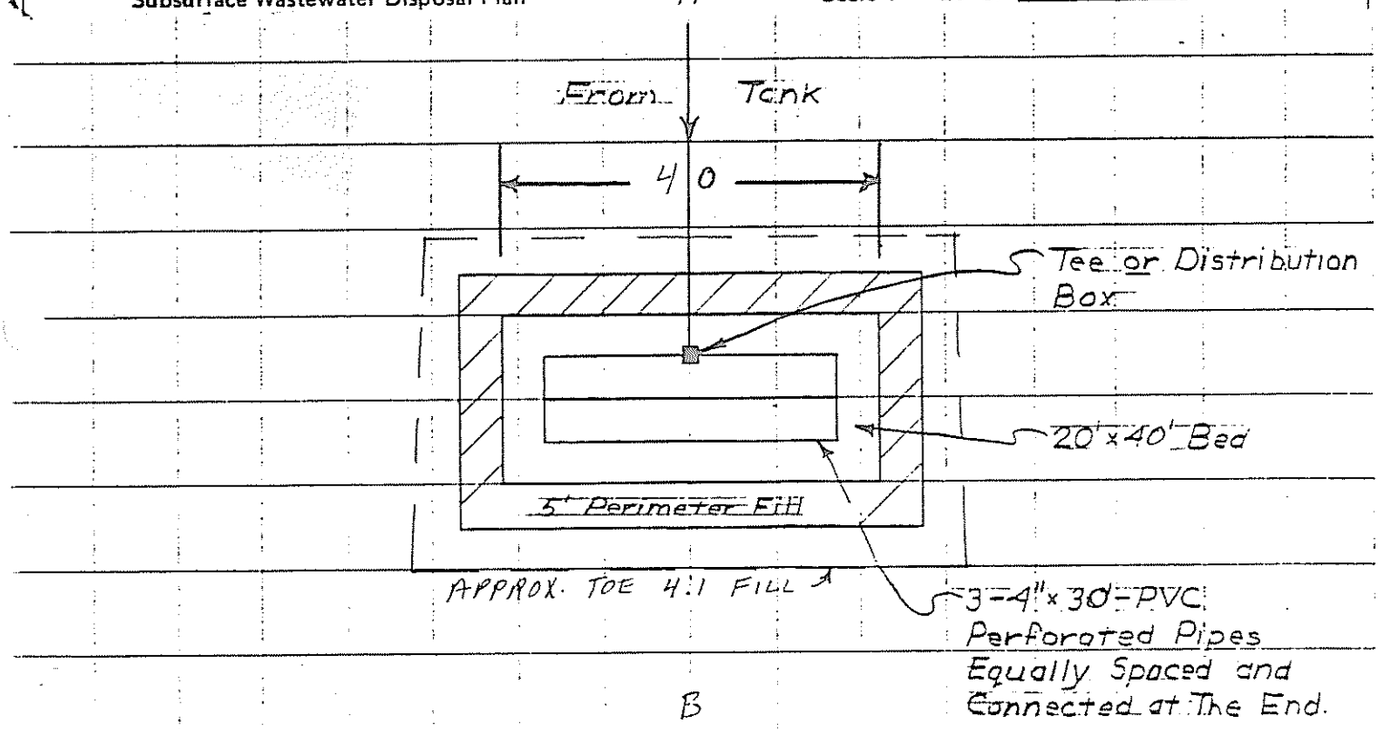

Subsurface Wastewater Disposal Area Cross-section Scale: Vertical: 1" = 5' Horizontal: 1" = 10'

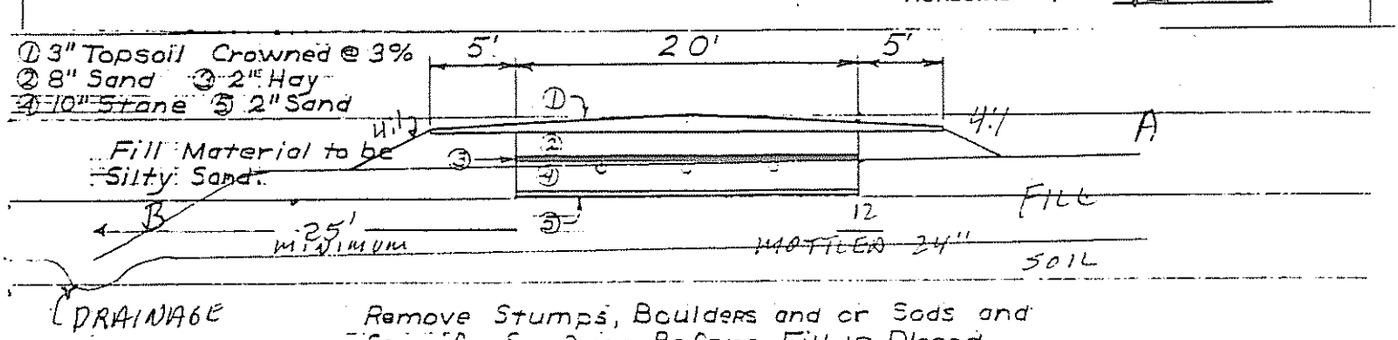

Remove Stumps, Boulders and or Sods and Scarify Surface Before Fill is Placed.

Site Evaluators Signature	Date	License Number
[signature]	10/22/81	51