ORIGINAL To be sent to Division of Health Engineering, Augusta, Maine 04333 by the LPI

Merrill, Richard

MAINE DEPARTMENT OF HEALTH AND WELFARE APPLICATION FOR PRIVATE SEWAGE DISPOSAL PERMIT	(For systems disposing of less than 2000 gallons per day)	This is NOT a permit; this form when completed must be presented to the Local Plumbing Inspector to obtain a permit.	Page 1 of 2

Town	Street, Road, etc. / If on water body, give name	Permit No.	Date
AUGUSTA	RT 17 Thomaston Rd		6/28/76

Owner of property: Richard Merrill
Owner's address: Rt 17 Augusta
Size of lot: O Sq. feet O Acres
Name & type of establishment if other than private home:
Is lot Zoned? O Yes O No
Type of Zoning: N/A O Residential O Commercial O Resource Protection
Name of applicant Owner's agent: Edward S. Coffin
Applicant's address Street, Box, etc.: RFD #2 Cony Rd
Tel. No.: 623-9475
Town: Augusta
zip code: 04330
Applicant's signature: Edward S. Coffin
Date: June 28, 1976
Owner's signature
Date

If you plan to use a previous subdivision approval in lieu of site investigation, please submit one of the following:
O Deed restriction re. private sewage disposal
O Copy of the subdivision's soils report
O Soils report from a State Agency N/A

Subdivision name: N/A
Lot No.: N/A

This application is for: ☒ New System O Expanded System O Replacement System O Replacement of O Treatment Tank Only O Disposal Area Only

The water supply for this property is: O Dug well, depth ____, lining ____; ☒ Drilled well, depth ____, lining ____; Spring O depth ____, lining ____; Surface water O Body, O Course—O with disinfection, O without disinfection. O Public Utility, name ____

SITE INVESTIGATION

Show location of pits and/or borings on sketch on page 2, and refer to completed sample form and Chapter 4 of the Code, II.

	Soil Profile No. 1	Soil Profile No.	Soil Profile No.	Soil Profile No.	Soil Profile No.
	☒ Pit ☐ Boring	☐ Pit ☐ Boring	☐ Pit ☐ Boring	☐ Pit ☐ Boring	☐ Pit ☐ Boring
Thickness and Description of each soil strata encountered	Organic strata 4 Inches; dk brown fn sandy loam	Organic strata Inches	Organic strata Inches	Organic strata Inches	Organic strata Inches
	1st strata 9"-18" Inches; copper brown fn sandy loam	1st strata Inches	1st strata Inches	1st strata Inches	1st strata Inches
	2nd strata 18"-35" Inches; gray fn sand	2nd strata Inches	2nd strata Inches	2nd strata Inches	2nd strata Inches
	3rd strata ____ Inches	3rd strata Inches	3rd strata Inches	3rd strata Inches	3rd strata Inches
Depth from surface of ground to:	Total Depth of observation hole Inches 35"	Total Depth of observation hole Inches	Total Depth of observation hole Inches	Total Depth of observation hole Inches	Total Depth of observation hole Inches
	Max. Ground water table—mottling O None Evident 18" Inches	Max. Ground water table—mottling O None Evident Inches	Max. Ground water table—mottling O None Evident Inches	Max. Ground water table—mottling O None Evident Inches	Max. Ground water table—mottling O None Evident Inches
	Impervious layer, clay, etc. O None Evident weak strip 18" Inches	Impervious layer, clay, etc. O None Evident Inches	Impervious layer, clay, etc. O None Evident Inches	Impervious layer, clay, etc. O None Evident Inches	Impervious layer, clay, etc. O None Evident Inches
	Bedrock Inches ☒ None Evident Type of Bedrock	Bedrock Inches O None Evident Type of Bedrock	Bedrock Inches O None Evident Type of Bedrock	Bedrock Inches O None Evident Type of Bedrock	Bedrock Inches O None Evident Type of Bedrock
	Surface slope 3 %	Surface slope %	Surface slope %	Surface slope %	Surface slope %
	Soil Group & Condition per Table 9-1 of the Code, II: C 3	Soil Group & Condition per Table 9-1 of the Code, II:	Soil Group & Condition per Table 9-1 of the Code, II:	Soil Group & Condition per Table 9-1 of the Code, II:	Soil Group & Condition per Table 9-1 of the Code, II:

On 6/28/76 (date), a site investigation for this project was completed. I supervised this soil evaluation and certify that the results indicated above best represent the soil conditions found. I recommend the following type and size of private sewage disposal system. I also recommend the proposed private sewage disposal system layout and location shown on page 2.

Signature and Registration/Certification Number: Edward S. Coffin PE 1638
Date signed: New Code Revision Sept 12, 1978

O Soil Scientist
O Geologist
☒ Soil Engineer
O Other, must show current letter of certification to LPI

PRIVATE SEWAGE DISPOSAL SYSTEM PROPOSED

Show location of system and details on sketches on page 2, and refer to completed sample form

SYSTEM:
☒ COMBINED SYSTEM
O SEPARATED SYSTEM
If separated system—type of human waste disposal system to be used:
O Sealed Vault Privy
O Open Pit Privy
O Compost Toilet
O Incinerator Toilet
O Chemical Toilet
O Other, describe

See Chapter 9 of the Code, II.

TREATMENT TANK:
☒ Septic Tank
☒ Concrete
O Fiberglas
O Metal
Manufacturer—
Size in gallons 1000

O Aerobic Tank
Manufacturer—
Model No.
Size in gallons

SUBSURFACE ABSORPTION AREA

Type: Bed

O Trench System: Total trench length ____
O Bed System Length 44 Width 20
O Chamber System Number
O Type A O Single File
O Type F O Cluster
O Mound System Length Width at base
O Special System Length Width
O Non-discharge System
Bed-Length Width
Holding Tank Size Gal. Manufacturer
O Alarm device provided, type

SIZE: O Very Small O Small O Medium ☒ Medium Large ~~O Large~~ O Extra Large

SITE MODIFICATION
Fill is—☒ required, O not required
Fill will be 36" inches deep

DETAILS
O A Distribution Box is required
Pumping is—O required, ☒ is not required.
The Dose will be ____ gallons

DISTANCES
O Yes O No: The proposed subsurface absorption area will be located at least 100 feet from any and all wells; springs; surface water bodies and courses (lake, pond, ocean, brook, stream, river); swamps; marshes; and bogs.
☒ Yes O No: The proposed subsurface absorption area will be located at least 300 feet from any and all wells and springs producing 2000 gallons or more of water per day and any public water supplies.

PROPERTY/LOT LOCATION MAP

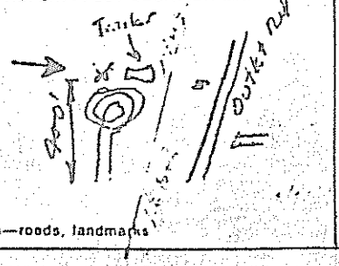

Location—roads, landmarks

FOR THE USE OF LPI ONLY

O Denial: Application is denied for following reasons; portions of the Code II are cited.
Form is incomplete (___ pg) as to O General info, O Site Investigation, O System Proposed, O Site Plan, O Disposal System Plan, O Cross-Section, O Statement. See Section 2.3.
O Site Investigation indicates site is O totally unsuitable for disposal system; Sections 4.5 and 9.5, Table 9-1 Group 9 and 10 O Unsuitable for system proposed; Sections 4.3, 4.6, 9.5, Table 9-1.
O System Proposed does not conform to Code; See Sections 9. ____
O Site Investigation indicates site modifications are necessary; See Sections O 4.3, O 4.4, O 4.6, O 8.7, O ____
O Miscellaneous ____ See Section ____
O Acceptance: Application for permit is approved O with condition specified, comply with Section ____ O without condition.

Signed LPI ____ Date ____ HHE - 200 5/75

2 Bedrooms — 20 x 44

APPLICATION FOR PRIVATE SEWAGE DISPOSAL PERMIT

(For systems disposing of less than 2000 gallons per day)

Chelsea	Street, Road, etc. RFD If on water body, give name Thurston Rd	Owner of property Richard Merrill

Site Plan

Scale 1" = 100 Ft. or



Private Sewage Disposal Plan

Scale 1" = 20' or

Surface Absorption Area Cross-section

Scale: Vertical — 1" = 5' or

Horizontal — 1" = 20' or

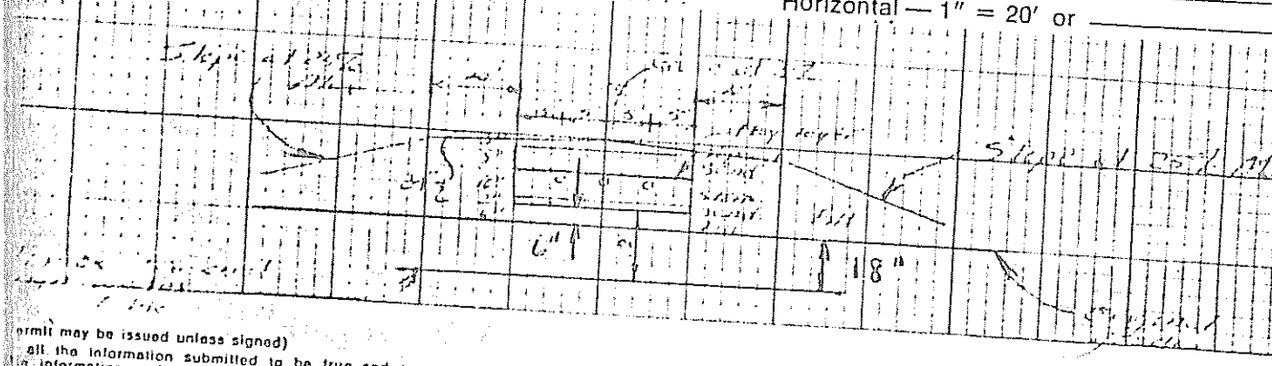

(Permit may be issued unless signed)

I certify all the information submitted to be true and correct; and I understand that issuance of a permit based on information and plans submitted by the applicant. I also understand that any falsification of information is reason to deny a permit to install a private sewage disposal system and that the permit is valid for a period from the date of permit issuance. I understand that no guarantee is intended or implied by the advice or approval given by the Administrative Authority or its agent.

HHE - 200 5/75

Signature Required

Date: June 28, 1976

Applicant: Edward L. Caffe

Owner: