SUBSURFACE WASTEWATER DISPOSAL SYSTEM APPLICATION

Maine Dept. Health & Human Services, Division of Health Engineering, 10 SHS (207) 287-5672 Fax: (207) 287-3165

PROPERTY LOCATION

>> CAUTION: PERMIT REQUIRED - ATTACH IN SPACE BELOW <<

City, Town, or Plantation: AUGUSTA

Street or Road: PLEASANT HILL ROAD

Subdivision, Lot #:

AUGUSTA PERMIT # 6070 TOWN COPY

Date Permit Issued: 10/1/07 $ 100.00 ☐ If Double Fee Charged

Local Plumbing Inspector Signature L.P.I. # 850

OWNER/APPLICANT INFORMATION

Name (last, first, MI): PRUELL, NORMAN ☒ Owner ☐ Applicant

Mailing Address of Owner/Applicant: 12 PLUMMER ST. LISBON FALLS, ME 04252

Daytime Tel. #: 207 837 4224

Municipal Tax Map # 14 Lot # 30

OWNER OR APPLICANT STATEMENT

I state and acknowledge that the information submitted is correct to the best of my knowledge and understand that any falsification is reason for the Department and/or Local Plumbing Inspector to deny a Permit.

Signature of Owner or Applicant Date

CAUTION: INSPECTION REQUIRED

I have inspected the installation authorized above and found it to be in compliance with the Subsurface Wastewater Disposal Rules Application.

(1st) date approved

Local Plumbing Inspector Signature (2nd) date approved 12/3/07

PERMIT INFORMATION

TYPE OF APPLICATION

- ☒ 1. First Time System
- ☐ 2. Replacement System
  - Type replaced: ____
  - Year Installed: ____
- ☐ 3. Expanded System
  - ☐ a. Minor Expansion
  - ☐ b. Major Expansion
- ☐ 4. Experimental System
- ☐ 5. Seasonal Conversion

THIS APPLICATION REQUIRES

- ☒ 1. No Rule Variance
- ☐ 2. First Time System Variance
  - ☐ a. Local Plumbing Inspector Approval
  - ☐ b. State & Local Plumbing Inspector Approval
- ☐ 3. Replacement System Variance
  - ☐ a. Local Plumbing Inspector Approval
  - ☐ b. State & Local Plumbing Inspector Approval
- ☐ 4. Minimum Lot Size Variance
- ☐ 5. Seasonal Conversion Permit

DISPOSAL SYSTEM COMPONENTS

- ☒ 1. Complete Non-engineered System
- ☐ 2. Primitive System (graywater & alt. toilet)
- ☐ 3. Alternative Toilet, specify: ____
- ☐ 4. Non-engineered Treatment Tank (only)
- ☐ 5. Holding Tank, ____ gallons
- ☐ 6. Non-engineered Disposal Field (only)
- ☐ 7. Separated Laundry System
- ☐ 8. Complete Engineered System (2000 gpd or more)
- ☐ 9. Engineered Treatment Tank (only)
- ☐ 10. Engineered Disposal Field (only)
- ☐ 11. Pre-treatment, specify: ____
- ☐ 12. Miscellaneous Components

SIZE OF PROPERTY

1 3/4± ☐ SQ. FT. ☒ ACRES

SHORELAND ZONING

☐ Yes ☒ No

DISPOSAL SYSTEM TO SERVE

- ☒ 1. Single Family Dwelling Unit, No. of Bedrooms: 3
- ☐ 2. Multiple Family Dwelling, No. of Units: ____
- ☐ 3. Other: ____ (specify)

Current Use ☐ Seasonal ☐ Year Round ☒ Undeveloped

TYPE OF WATER SUPPLY

PROPOSED

- ☒ 1. Drilled Well ☐ 2. Dug Well ☐ 3. Private
- ☐ 4. Public ☐ 5. Other

DESIGN DETAILS (SYSTEM LAYOUT SHOWN ON PAGE 3)

TREATMENT TANK

- ☒ 1. Concrete
  - ☒ a. Regular
  - OR ☒ b. Low Profile
- ☐ 2. Plastic
- ☐ 3. Other: ____

CAPACITY: 1000 GAL.

DISPOSAL FIELD TYPE & SIZE

- ☒ 1. Stone Bed ☐ 2. Stone Trench
- ☐ 3. Proprietary Device
  - ☐ a. cluster array ☐ c. Linear
  - ☐ b. regular load ☐ d. H-20 load
- ☐ 4. Other: ____

SIZE: 891 ☒ sq. ft. ☐ lin. ft.

GARBAGE DISPOSAL UNIT

☒ 1. No ☐ 2. Yes ☐ 3. Maybe

If Yes or Maybe, specify one below:

- ☐ a. multi-compartment tank
- ☐ b. ____ tanks in series
- ☐ c. Increase in tank capacity
- ☐ d. Filter on Tank Outlet

DESIGN FLOW

270 gallons per day

BASED ON:

- ☒ 1. Table 501.1 (dwelling unit(s))
- ☐ 2. Table 501.2 (other facilities)

SHOW CALCULATIONS for other facilities

SOIL DATA & DESIGN CLASS

PROFILE	CONDITION	DESIGN
3	B/C	1

at Observation Hole # TP1

Depth 22

of Most Limiting Soil Factor

DISPOSAL FIELD SIZING

- ☐ 1. Small—2.0 sq. ft. / gpd
- ☐ 2. Medium—2.6 sq. ft. / gpd
- ☒ 3. Medium—Large 3.3 sq. ft. / gpd
- ☐ 4. Large—4.1 sq. ft. / gpd
- ☐ 5. Extra Large—5.0 sq. ft. / gpd

EFFLUENT/EJECTOR PUMP

- ☐ 1. Not Required
- ☒ 2. May Be Required
- ☐ 3. Required

Specify only for engineered systems:

DOSE: ____ gallons

- ☐ 3. Section 503.0 (meter readings)

ATTACH WATER METER DATA

LATITUDE AND LONGITUDE at center of disposal area

Lat. N44 d 17 m 31.8 s

Lon. W69 d 43 m 31.0 s

If g.p.s. state margin of error: 23+

SITE EVALUATOR STATEMENT

I certify that on 9/26/07 (date) I completed a site evaluation on this property and state that the data reported are accurate and that the proposed system is in compliance with the State of Maine Subsurface Wastewater Disposal Rules (10-144A CMR 241).

Site Evaluator Signature SE # 168 Date 10/2/07

JOHN W LORD JR Site Evaluator Name Printed 207 445 3402 Telephone Number E-mail Address

Note: Changes to or deviations from the design should be confirmed with the Site Evaluator.

DESIGN SUBJECT TO LOCAL, STATE & FEDERAL ORDINANCES.

PG 1 OF 4

HHE-200 Rev. 4/05

SUBSURFACE WASTEWATER DISPOSAL SYSTEM APPLICATION

Maine Dept. of Health & Human Services
Division of Environmental Health, STS 11
(207) 287-5338 FAX (207) 287-3185

Town, City, Plantation	Street, Road, Subdivision	Owner or Applicant Name
AUGUSTA	PLEASANT HILL ROAD	NORMAN PRUELL

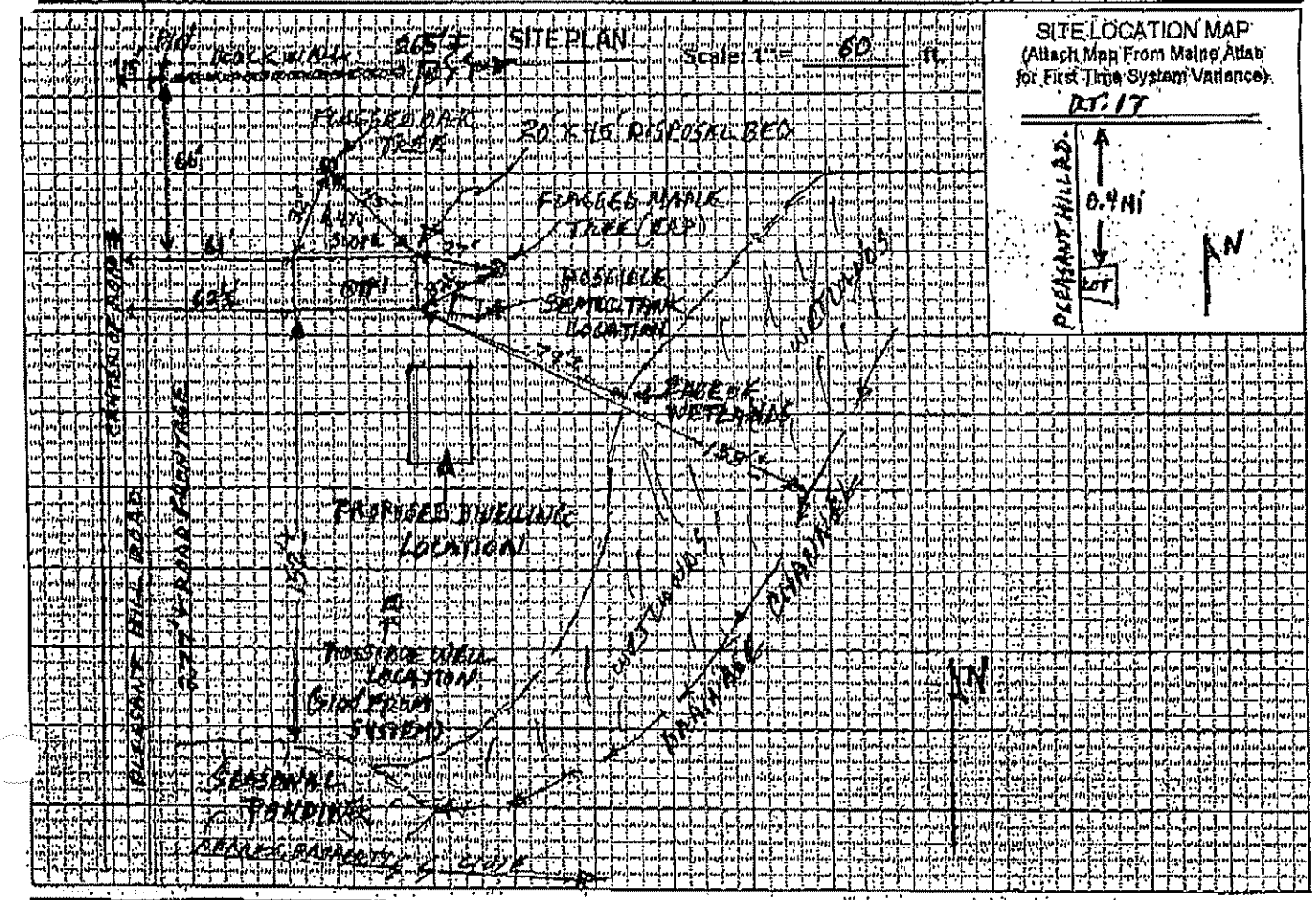

SOIL EVALUATION DESCRIPTION AND CLASSIFICATION (Location of Observation Holes Shown Above)

Observation Hole # TP1 ☒ Test Pit ☐ Boring

ONE " Depth of organic horizon above mineral soil

Depth below mineral soil surface (inches)	Texture	Consistency	Color	Mottling
0	LOAM		BROWN	
6	FINE	FRIABLE	YELLOW	
12	SANDY		BROWN	
18	LOAM	FIRM	OLIVE BROWN	COMMON DISTINCT
24				
30	BEDROCK OR LARGE ROCK			
36				
42				
48				

Soil Profile	Classification Condition	Slope Percent	Limiting Factor Depth	
3	RIII/C	4	22 "	☐ Groundwater ☐ Restrictive Layer ☒ Bedrock

Observation Hole # _____ ☐ Test Pit ☐ Boring

_____ " Depth of organic horizon above mineral soil

Depth below mineral soil surface (inches)	Texture	Consistency	Color	Mottling
0				
6				
12				
18				
24				
30				
36				
42				
48				

Soil Profile	Classification Condition	Slope Percent	Limiting Factor Depth	
				☐ Groundwater ☐ Restrictive Layer ☐ Bedrock

[signature] Site Evaluator Signature

168 SE #

10/2/07 Date

SUBSURFACE WASTEWATER DISPOSAL SYSTEM APPLICATION

Maine Dept. of Health & Human Services
Division of Environmental Health, STS 11
(207) 287-5336 FAX (207) 287-3165

Town, City, Plantation	Street, Road, Subdivision	Owner or Applicant Name
AUGUSTA	PLEASANT HILL ROAD	NORMAN PRUELL

SUBSURFACE WASTEWATER DISPOSAL PLAN

Scale: 1" = 20 ft.

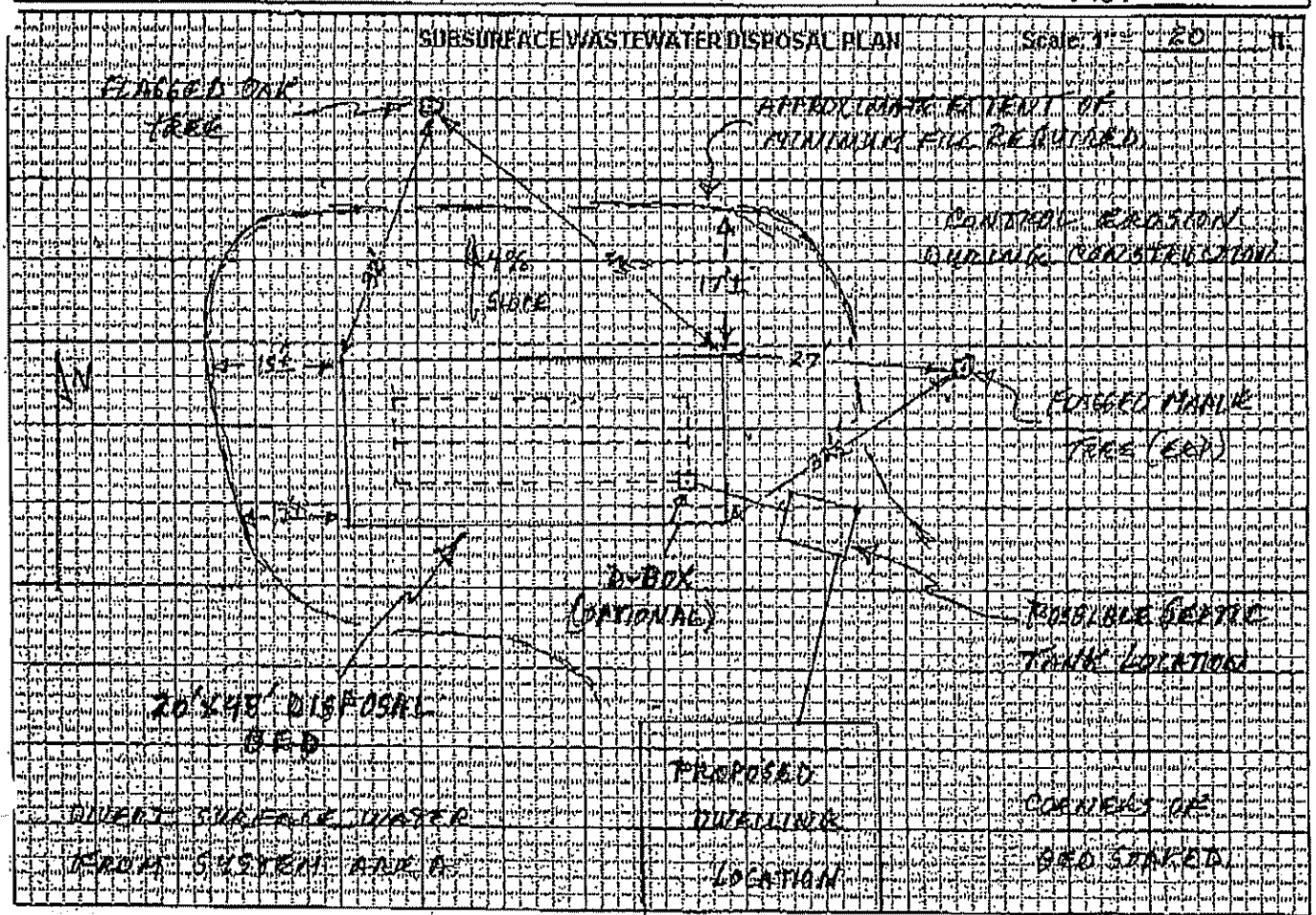

BACKFILL REQUIREMENTS		CONSTRUCTION ELEVATIONS		ELEVATION REFERENCE POINT (ERP)
Depth of Backfill (upslope)	26"	Finished Grade Elevation	-36"	Location & Description: FLAGGED MAPLE TREE 82" ABOVE GRADE AT TREE.
Depth of Backfill (downslope)	36±"	Top of Distribution Pipe ~~(Approximate Depth)~~	-49"	
DEPTHS AT CROSS-SECTION (shown below)		Bottom of Disposal Field	-60"	Reference Elevation is: 0.0" @ ERP

DISPOSAL FIELD CROSS-SECTION

Scales: Vertical: 1" = ft. Horizontal: 1" = ft.

(SEE ATTACHED BED DIAGRAM)

Site Evaluator Signature: [signature] SE # 168 Date 10/2/07

• SEWAGE DISPOSAL BED DETAILS •

4" LOAM + MULCH TO COVER.

BED REQUIRES CLEAN STONE UNIFORM IN SIZE. (1½" RECCOMENDED)

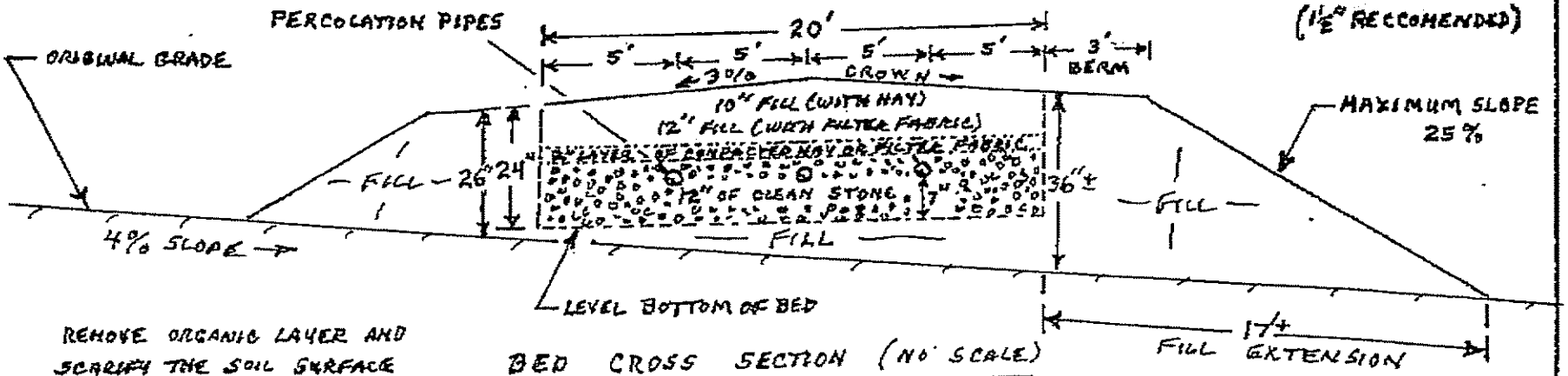

REMOVE ORGANIC LAYER AND SCARIFY THE SOIL SURFACE BEFORE INSTALLING FILL, INTERFACE FILL INTO ORIGINAL SOILS.

BED CROSS SECTION (NO SCALE)

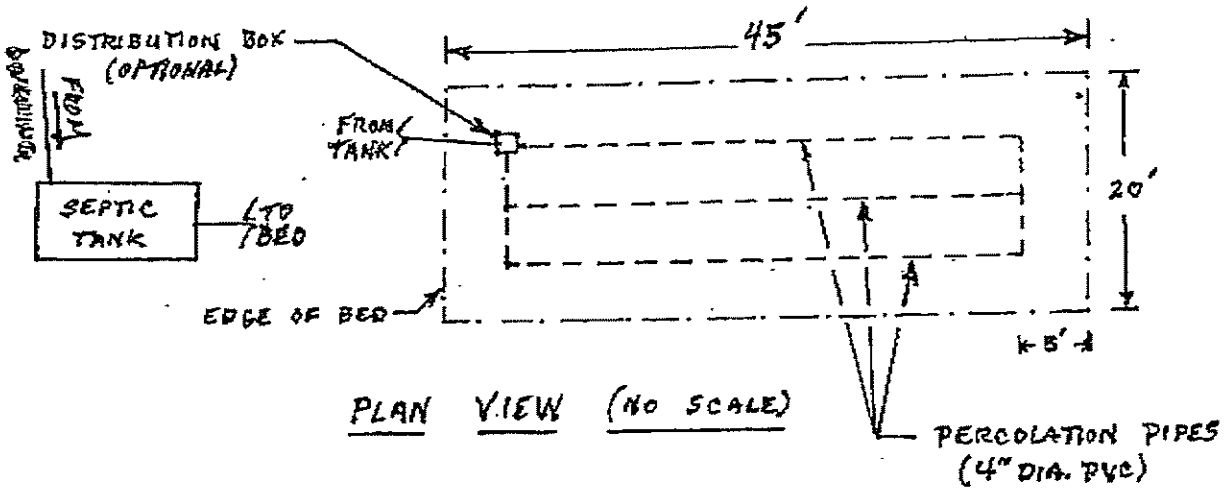

PLAN VIEW (NO SCALE)

NOTES

1.) 26 INCHES OF FILL IS REQUIRED AT UPHILL SIDE OF BED.

2.) TEXTURE OF FILL SHALL BE GRAVELLY COARSE SAND.

3.) REFER TO MAINE SUBSURFACE WASTE WATER DISPOSAL RULES FOR FURTHER DETAILS REGARDING INSTALLATION PROCEDURES.

FOR: NORMAN PRUELL

DATE: 10/2/07

BY: JOHN W. LORD, JR. S.E. #168

3/00