LPI's copy

POULIN LARRY

~~Original~~ To be sent to Division of Health Engineering, Augusta, Maine 04333 by the LPI

This Application Is For: (●) New System ( ) Expanded System ( ) Conversion Permit ( ) Experimental System ( ) Replacement Of Entire System ( ) Disposal Area Only

An Application For Subsurface Wastewater Disposal Permit

This Is NOT A Permit; This Form When Completed Must Be Presented To The Local Plumbing Inspector To Obtain A Permit

Town	Street, Road, Etc. (If On Water Body, Give Name)	Plumbing Permit No	Date Of Plumbing Permit
Augusta	Outlet Road	14939 EP	10-13-78

Owner Of Property	Tel No	Name Of Applicant (Owner's Agent)	Tel No
Larry Poulin	622-7234		

Street	Street
R.F.D. # 2 Togus Stream	

Town	State	Zip Code	Town	State	Zip Code
Augusta	Maine	04330			

Owner's Signature	Date	Applicants Signature	Date
X Larry Poulin	10-13-78		

Size Of Lot	Is Lot Zoned?	Type Of Zoning	Subdivision Name	Lot No
1± (●) Acres ( ) Sq. Feet	(●) Yes ( ) No	SHORELAND	N/A	N/A

The Water Supply For This Property Is: (●) Dug Well, depth proposed ( ) Drilled Well, depth ( ) Spring, depth

Surface water ( ) Body ( ) Course—( ) with disinfection, ( ) without disinfection. Public Utility, name

SITE INVESTIGATION

Show Location Of Pits on Site Plan on Page 2

	Soil Profile No (X) Pit ( ) Boring	Soil Profile No ( ) Pit ( ) Boring	Soil Profile No ( ) Pit ( ) Boring	Soil Profile No ( ) Pit ( ) Boring
Organic Strata	1"			
Thickness of each soil — Description of unconsolidated 1st Strata	Inches 20" S.L.	Inches	Inches	Inches
2nd Strata	Inches 28" Clay	Inches	Inches	Inches
3rd Strata	Inches	Inches	Inches	Inches
4th Strata	Inches	Inches	Inches	Inches
Depth from bottom of organic horizon to: Total Depth of Observation Hole	Inches 48	Inches	Inches	Inches
Max. Seasonal Water Table Mottling	(●) None Evident; Inches 16	( ) None Evident; Inches	( ) None Evident; Inches	( ) None Evident; Inches
Impervious Layer Clay, Etc.	(●) None Evident; Inches 20	( ) None Evident; Inches	( ) None Evident; Inches	( ) None Evident; Inches
Bedrock	Inches (●) None Evident; Type of Bedrock	Inches ( ) None Evident; Type of Bedrock	Inches ( ) None Evident; Type of Bedrock	Inches ( ) None Evident; Type of Bedrock
Surface Slope	0-3 %	%	%	%
Soil Group / Soil Condition	7 / C; Per Table 9.1 Code II	Per Table 9.1 Code II	Per Table 9.1 Code II	Per Table 9.1 Code II

On 10/5/78 (date), a site investigation for this project was completed. I conducted the soil evaluation and certify that the results indicated above field represent the soil conditions found. I recommend the following type and size of private sewage disposal system. I also recommend the proposed private sewage disposal system layout and location shown on page 2.

Signature Stephen E. Hardiman

Site Evaluator License Number 65

Date Signed Oct. 8, 1978

DISPOSAL SYSTEM PROPOSED

Show Location of System and Details on Disposal Plan on Page 2

SYSTEM

(●) Combined System

( ) Separated System

If separated system—type of human waste disposal system to be used:

( ) Sealed Vault Privy

( ) Open Pit Privy

( ) Compost Toilet

( ) Chemical Toilet

( ) Incinerator Toilet

TREATMENT TANK

( ) Aerobic Tank

(●) Septic Tank

(●) Concrete

( ) Fiberglass

( ) Metal

Size in Gallons: 1000 Gal

Number of Bedrooms: 3 or less

SUBSURFACE ABSORPTION AREA/TYPE

(●) Bed (Trench) — No. of Beds 1; Length 44 ft; Width 20 ft

( ) Chamber System Number

( ) Type A ( ) Single File

( ) Type B N/A ( ) Cluster

Space at System Length ft; Width ft: N/A

( ) Leaching System Type A; No. of Chambers N/A; Type B

Name and type of establishment if other than private home: N/A

SIZE

( ) Small

( ) Medium

(●) Med.-Large

( ) Large

( ) Extra-Large

Design Flow: 287 GPD

SITE MODIFICATION

Fill will be: 24 in uphill; 24 in downhill

DETAILS

(●) A Distribution Box is required

Pumping is—( ) required (●) is not required

The dose will be: Gallons

DISTANCES

(●) Yes ( ) No. The proposed subsurface absorption area will be located at least 100 feet from any and all wells, springs, surface water bodies and coastal waters, tidal waters, stream, brook, stream over swamps, marshes and bogs.

(●) Yes ( ) No. The proposed subsurface absorption area will be located at least 300 feet from any and all wells and springs producing 2000 gallons or more of water per day and any public water supplies.

PROPERTY/LOT LOCATION MAP

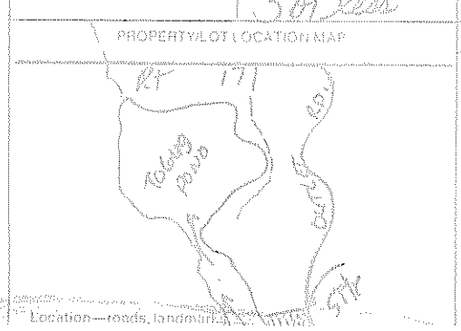

Location—roads, landmarks, etc.

WAIVER: ( ) State Variance Required ( ) Replacement Variance Required (●) None Required

FOR THE USE OF LPI ONLY

( ) Denial. Application is denied for the following reasons, portions of the Code II are cited.

Number of Complaint: (a) 1 to 10 ( ) General Info., ( ) Site Investigation, ( ) System Proposed.

( ) Site Plan, ( ) Disposal System Plan, ( ) Cross-Section, ( ) Statement. See Section 4.

( ) Site Investigation indicates site is ( ) unsuitable for disposal system, ( ) Unsuitable for system proposed.

( ) Location Proposed does not conform to Code.

( ) Plans and details indicate site modifications are necessary.

✓ Upon application for permit is approved ( ) with condition specified, comply with Section ... Code II.

Signature of LPI Richard B. Baker

Date 10-13-78

APPLICATION FOR SUBSURFACE WASTEWATER DISPOSAL PERMIT

(For systems disposing of less than 2000 gallons per day)

Town: Augusta

Street, Road, etc.: Outlet Road

If on water body, give name:

Owner of Property: Larry Poulin

Site Plan

Scale 1" = 100 ft.

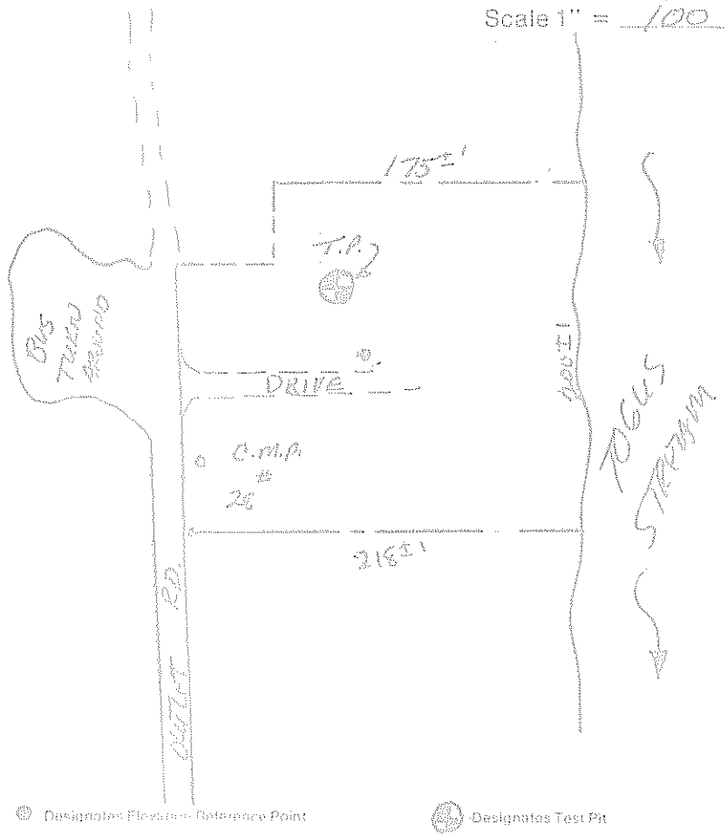

Designates Elevation Reference Point

Designates Test Pit

Private Sewage Disposal Plan

Scale 1" = [illegible] or 30

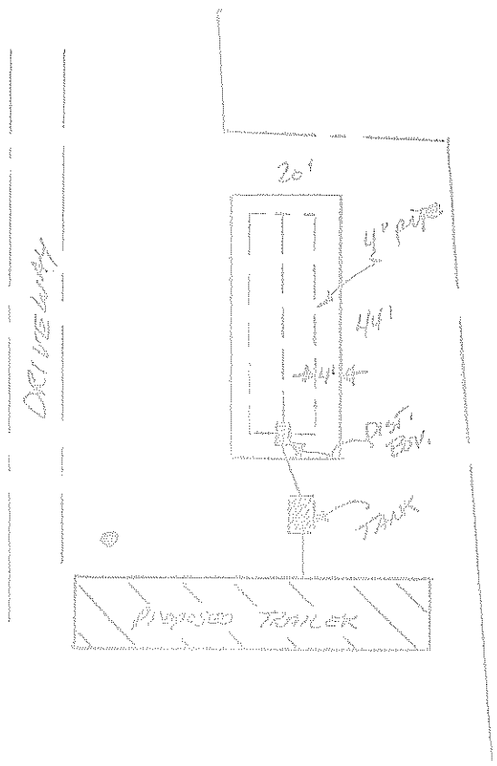

PROPOSED WELL MUST BE 100+ FEET FROM ANY PART OF SYSTEM.

Subsurface Absorption Area Cross-section

Scale: Vertical—1" = [illegible] 6'

Horizontal—1" = [illegible] 6'

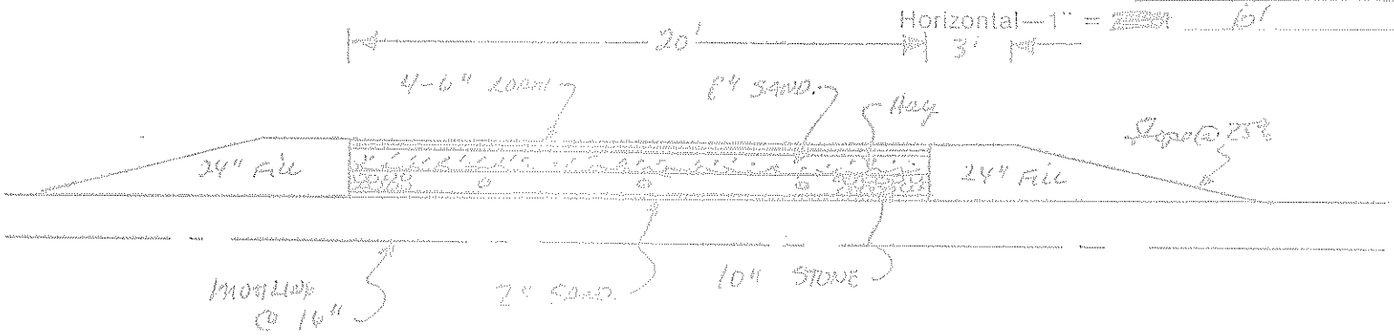

Site Evaluators Signature: Stephen E. Goodwin

Date: 10/8/78

License Number: 65

HHE-200 1/78

Signature Required

Statement (no permit may be issued unless signed)

I certify that all the information submitted to be true and correct, and I understand that issuance of a permit is based upon the information and plans submitted by the applicant. I also understand that any falsification of this application is reason to deny a permit to install a private sewage disposal system and that the permit is valid for a [illegible] period from the date of permit issuance. I understand that no guarantee is intended or implied by reason of any action [illegible] by the Administrative Authority or its [illegible]

Date: 10-13-78

Applicant: Larry Poulin