622-2512

M12 L 518

SUBSURFACE WASTEWATER DISPOSAL SYSTEM APPLICATION

Department of Human Services
Division of Health Engineering
(207)289-3826

PROPERTY ADDRESS

Town Or Plantation	AUGUSTA
Street Subdivision Lot #	293 SPRING ROAD

PROPERTY OWNERS NAME

Last: MORRISSETTE	First: TONY
Applicant Name:	ANTHONY B. CAMPBELL
Mailing Address of Owner/Applicant (If Different)	RFD #1 Box 680 WINDSOR, ME 04363

Caution: Permit Required

AUGUSTA 2804 TOWN COPY

Date Permit Issued: 9/20/93 $ 60 FEE ☐ If Double Fee Charged

Local Plumbing Inspector Signature L.P.I. # 18,22

Roll Inspected 11/27/93

Owner/Applicant Statement

I certify that the Information submitted is correct to the best of my knowledge and understand that any falsification is reason for the Local Plumbing Inspector to deny a Permit.

Anthony Campbell

Signature of Owner/Applicant — Date

Caution: Inspection Required

I have inspected the installation authorized above and found it to be in compliance with the Subsurface Wastewater Disposal Rules.

Local Plumbing Inspector Signature — Date Approved

PERMIT INFORMATION

THIS APPLICATION IS FOR:
1. ■ NEW SYSTEM
2. ☐ REPLACEMENT SYSTEM
3. ☐ EXPANDED SYSTEM
4. ☐ EXPERIMENTAL SYSTEM

SEASONAL CONVERSION N/A
to be completed by the LPI
5. ☐ SYSTEM COMPLIES WITH RULES
6. ☐ CONNECTED TO SANITARY SEWER
7. ☐ SYSTEM INSTALLED – P# _____
8. ☐ SYSTEM DESIGN RECORDED AND ATTACHED

IF REPLACEMENT SYSTEM: N/A
YEAR FAILING SYSTEM INSTALLED _____
THE FAILING SYSTEM IS:
1. ☐ BED 3. ☐ TRENCH
2. ☐ CHAMBER 4. ☐ OTHER: _____

THIS APPLICATION REQUIRES:
1. ■ NO RULE VARIANCE
2. ☐ NEW SYSTEM VARIANCE
   Attach New System Variance Form
3. ☐ REPLACEMENT SYSTEM VARIANCE
   Attach Replacement System Variance Form
   a. ☐ Requiring Local Plumbing Inspector Approval
   b. ☐ Requires State and Local Plumbing Inspector Approval
4. ☐ MINIMUM LOT SIZE VARIANCE

DISPOSAL SYSTEM TO SERVE:
1. ■ SINGLE FAMILY DWELLING
2. ☐ MODULAR OR MOBILE HOME
3. ☐ MULTIPLE FAMILY DWELLING
4. ☐ OTHER _____ SPECIFY

INSTALLATION IS:
COMPLETE SYSTEM
1. ■ NON-ENGINEERED SYSTEM
2. ☐ PRIMITIVE SYSTEM (Includes Alternative Toilet)
3. ☐ ENGINEERED (+2000 gpd)

INDIVIDUALLY INSTALLED COMPONENTS:
4. ☐ TREATMENT TANK (ONLY)
5. ☐ HOLDING TANK _____ GAL
6. ☐ ALTERNATIVE TOILET (ONLY)
7. ☐ NON-ENGINEERED DISPOSAL AREA (ONLY)
8. ☐ ENGINEERED DISPOSAL AREA (ONLY)
9. ☐ SEPARATED LAUNDRY SYSTEM

SIZE OF PROPERTY	ZONING
3± AC	—

TYPE OF WATER SUPPLY
DRILLED WELL (PROPOSED)

DESIGN DETAILS (SYSTEM LAYOUT SHOWN ON PAGE 3)

TREATMENT TANK
1. ■ SEPTIC: ■ Regular ☐ Low Profile
2. ☐ AEROBIC

SIZE: 1,000 GALS.

WATER CONSERVATION
1. ■ NONE
2. ☐ LOW VOLUME TOILET
3. ☐ SEPARATED LAUNDRY SYSTEM
4. ☐ ALTERNATIVE TOILET

SPECIFY: _____

PUMPING
1. ■ NOT REQUIRED
2. ☐ MAY BE REQUIRED (DEPENDING ON TREATMENT TANK LOCATION AND ELEVATION)
3. ☐ REQUIRED

DOSE: _____ GALS.

CRITERIA USED FOR DESIGN FLOW (BEDROOMS, SEATING, EMPLOYEES, WATER RECORDS, ETC.)
3 BEDROOM SINGLE FAMILY DWELLING

DESIGN FLOW: 270 (GALLONS/DAY)

SOIL CONDITIONS USED FOR DESIGN PURPOSES

PROFILE	CONDITION
3	C

DEPTH TO LIMITING FACTOR: 18

SIZE RATINGS USED FOR DESIGN PURPOSES
1. ☐ SMALL
2. ☐ MEDIUM
3. ■ MEDIUM-LARGE
4. ☐ LARGE
5. ☐ EXTRA LARGE

DISPOSAL AREA TYPE/SIZE
1. ■ BED 900 Sq. Ft.
2. ☐ CHAMBER _____ Sq. Ft.
   ☐ REGULAR ☐ H-20
3. ☐ TRENCH _____ Linear Ft.
4. ☐ OTHER: _____

SITE EVALUATOR STATEMENT: USE ONLY COPIES STAMPED WITH SITE EVALUATOR'S SEAL IN BLUE INK FOR CONSTRUCTION AND PERMITS.

On AUGUST 26, 1993 (date) I conducted a site evaluation for this project and certify that the data reported is accurate. The system I propose is in accordance with the Subsurface Wastewater Disposal Rules.

STATE OF MAINE — GEORGE A. COURBRON, JR. #88 — LICENSED SITE EVALUATOR

George A. Courbron — Site Evaluator Signature

#88 — SE#

Aug. 26, 1993 — Date

(Local Plumbing Inspector's Signature if permit is for Seasonal Conversion.)

SUBSURFACE WASTEWATER DISPOSAL SYSTEM APPLICATION

Department of Human Services
Division of Health Engineering

Town, City, Plantation: AUGUSTA
Street, Road, Subdivision: SPRING ROAD
Owners Name: TONY MORRISSETTE

← TO ROUTE 17 - SPRING ROAD

SITE PLAN

Scale 1" = 100 Ft.

SITE LOCATION PLAN (Attach Map from Maine Atlas for New System Variance)

NOTE: LOCATION OF SEPTIC SYSTEM HAS BEEN SITED ON THE PROPERTY BASED UPON BOUNDARY LINE/PROPERTY INFORMATION PROVIDED BY OWNER OR OWNER'S AGENT. NO INDEPENDENT VERIFICATION OF BOUNDARY LINE LOCATIONS HAS BEEN MADE BY THIS SITE EVALUATOR. PROPERTY LINES SHOWN SHALL BE VERIFIED BY OWNER/INSTALLER PRIOR TO CONSTRUCTION OF SYSTEM. ANY DISCREPANCY FROM THAT SHOWN SHALL BE IMMEDIATELY BROUGHT TO THE ATTENTION OF THE DESIGN SITE EVALUATOR PRIOR TO BEGINNING ANY WORK.

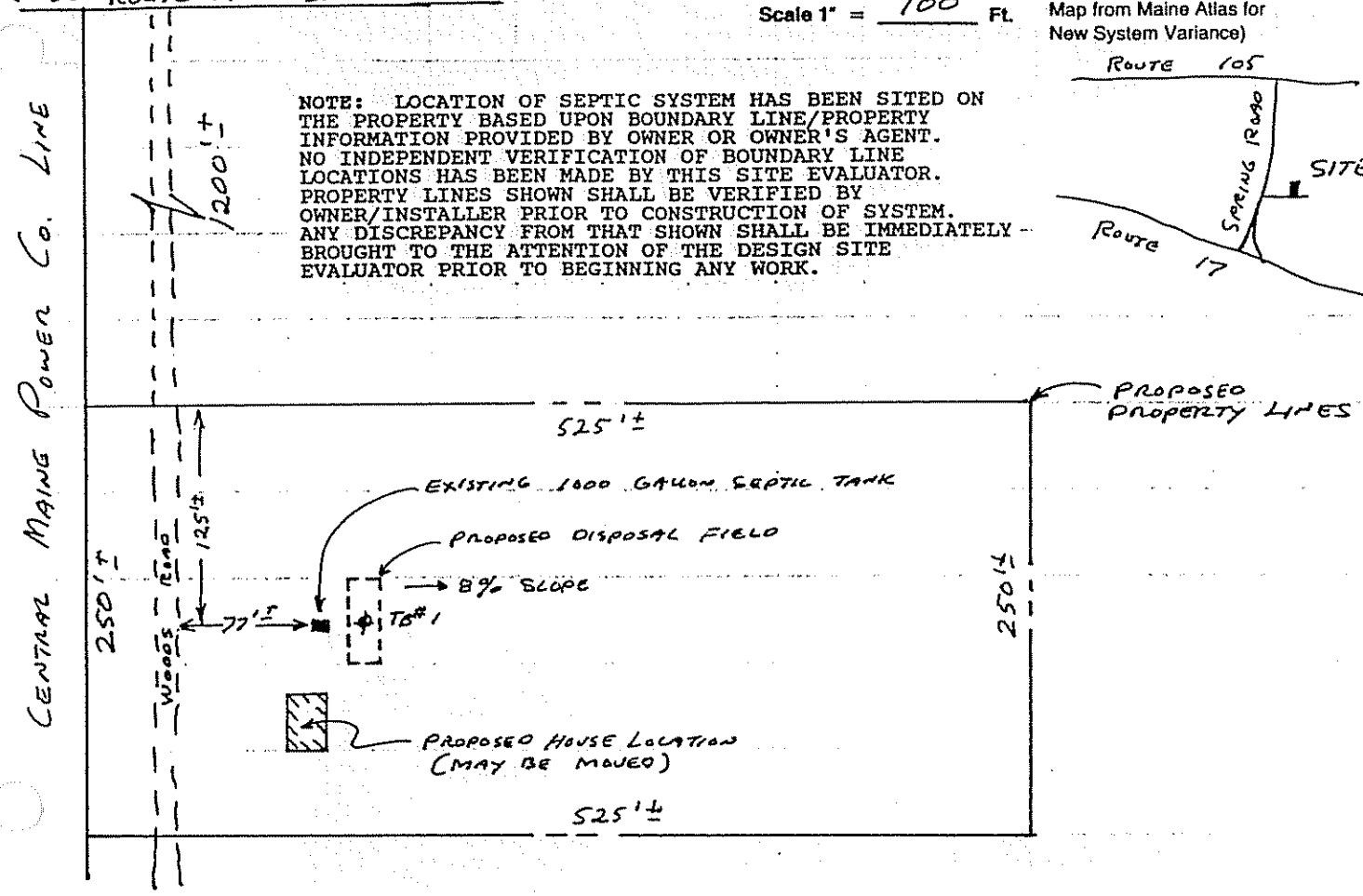

SOIL DESCRIPTION AND CLASSIFICATION (Location of Observation Holes Shown Above)

Observation Hole TB #1 ☐ Test Pit ■ Boring

1" Depth of Organic Horizon Above Mineral Soil

DEPTH BELOW MINERAL SOIL SURFACE (Inches)

Depth	Texture	Consistency	Color	Mottling
0–6			BROWN	
6–15	FINE SANDY LOAM	FRIABLE	YELLOWISH BROWN	
15–30				
30–50		FIRM	OLIVE BROWN	

Soil	Classification	Slope	Limiting Factor	
3 (Profile)	C (Condition)	8 %	18"	■ Ground Water ☐ Restrictive Layer ☐ Bedrock

Observation Hole _____ ☐ Test Pit ☐ Boring

_____" Depth of Organic Horizon Above Mineral Soil

DEPTH BELOW MINERAL SOIL SURFACE (Inches)

Depth	Texture	Consistency	Color	Mottling
0–50				

Soil	Classification	Slope	Limiting Factor	
(Profile)	(Condition)	%		☐ Ground Water ☐ Restrictive Layer ☐ Bedrock

STATE OF MAINE
GEORGE A. COURBRON, JR.
#88
LICENSED SITE EVALUATOR

George A. Courbron
Site Evaluator Signature

88
SE#

8/26/93
Date

HHE-200 Rev.1/84

SUBSURFACE WASTEWATER DISPOSAL SYSTEM APPLICATION

Department of Human Services
Division of Health Engineering

Town, City, Plantation	Street, Road, Subdivision	Owners Name
AUGUSTA	SPRING ROAD	TONY MORRISSETTE

SUBSURFACE WASTEWATER DISPOSAL PLAN

Scale 1" = 20 Ft.

NOTES:
1.) REFER TO GENERAL NOTES ON THE BACKSIDE OF THIS PAGE
2.) ALL DISTURBED AREAS AND FINISHED SURFACE SHALL BE LOAMED, SEEDED, AND MULCHED TO PREVENT EROSION
3.) SEPTIC TANK SHALL BE SEALED TO PREVENT GROUND WATER OR SURFACE WATER INFILTRATION INTO SYSTEM
4.) PROVIDE SURFACE WATER DRAINAGE (FLOW) AWAY FROM SYSTEM
5.) MINIMUM SEPARATION DISTANCES:
   A.) SEPTIC TANK FROM HOUSE 8 FEET
   B.) SEPTIC TANK FROM WELL 100 FEET
   C.) DISPOSAL FIELD FROM HOUSE 20 FEET
   D.) DISPOSAL FIELD FROM WELL 100 FEET

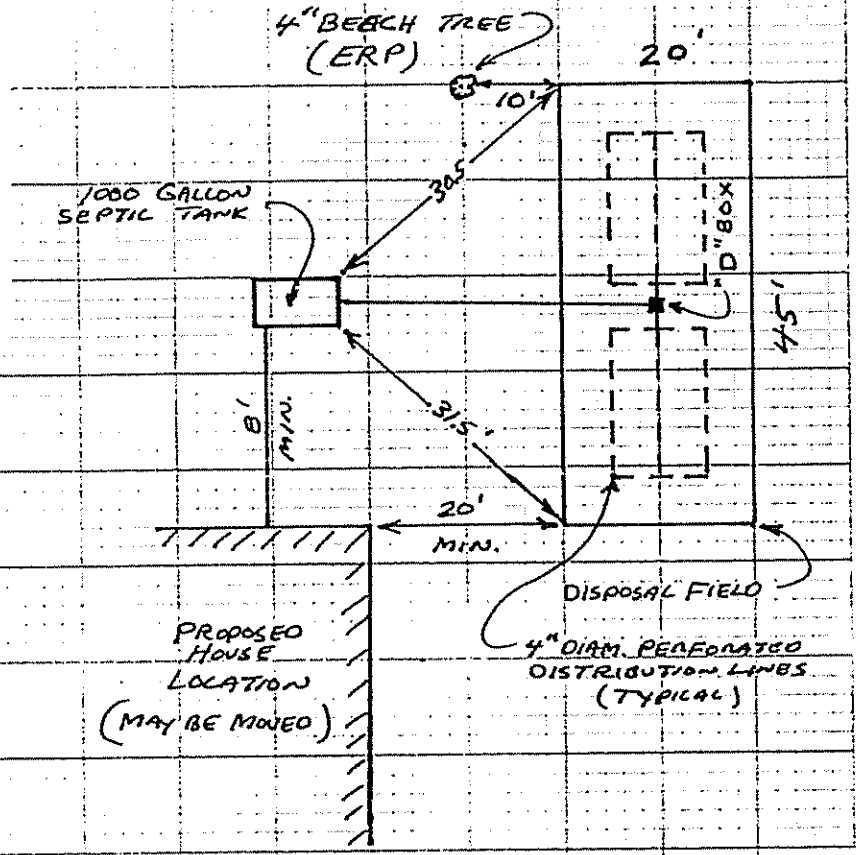

FILL REQUIREMENTS		CONSTRUCTION ELEVATIONS		ELEVATION REFERENCE POINT LOCATION & DESCRIPTION
Depth of Fill (Upslope)	18"	Reference Elevation is	0"	ERP = TOP OF CONCRETE SEPTIC TANK
Depth of Fill (Downslope)	38"	Bottom of Disposal Area	-48"	
FILL DEPTHS WILL VARY DUE TO UNEVEN GROUND CONTOUR		Top of Distribution Lines ~~or Chambers~~	-36"	

DISPOSAL AREA CROSS SECTION

Scale:
Vertical: 1 inch = 5 Ft.
Horizontal: 1 inch = 10 Ft.

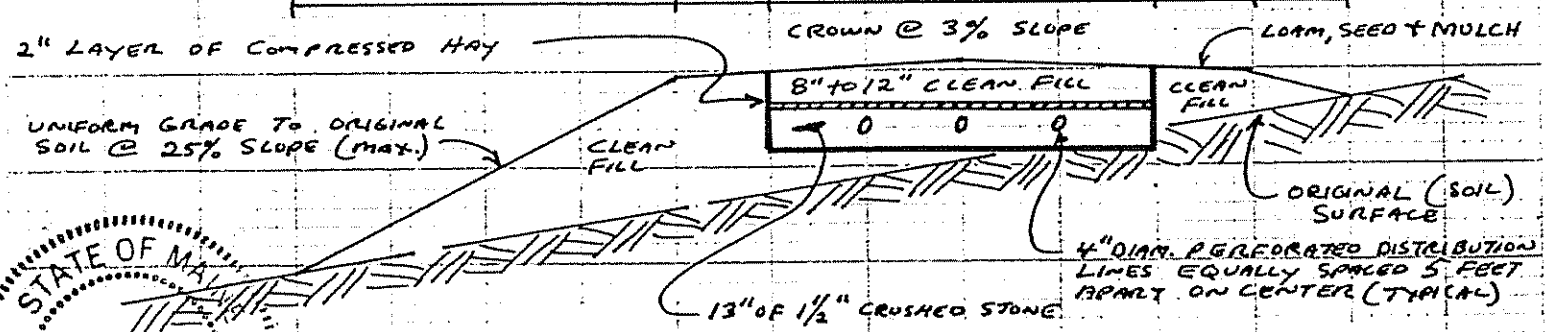

STATE OF MAINE
GEORGE A. COURBRON, JR.
#88
LICENSED SITE EVALUATOR

NOTES:
1.) USE ONLY CLEAN GRAVELLY LOAMY SAND TEXTURED FILL (SOIL) FREE OF FOREIGN MATERIALS (ROOTS, LARGE ROCKS, ETC.) PLACED IN 8" LIFTS AND COMPACTED AS PLACED.

2.) REMOVE ALL ORGANIC MATERIALS (ROOTS, STUMPS, AND LARGE ROCKS) UNDER SYSTEM AND FILL EXTENSIONS. SCARIFY, RAKE, OR TILL ORIGINAL SOIL SURFACE UNDER SYSTEM AND FILL EXTENSIONS PRIOR TO PLACING ANY FILL.

Site Evaluator Signature	SE#	Date
George A Courbron	#88	8/26/93