7501-485

ORIGINAL To be sent to Division of Health Engineering, Augusta, Maine 04333 by the LPI

MacCormack Leroy

MAINE DEPARTMENT OF HEALTH AND WELFARE APPLICATION FOR PRIVATE SEWAGE DISPOSAL PERMIT	(For systems disposing of less than 2000 gallons per day)	This is NOT a permit; this form when completed must be presented to the Local Plumbing Inspector to obtain a permit.	Page 1 of 3

Town	Street, Road, etc. / If on water body, give name	Permit No.	Date
Augusta	Spring Road	16248	10-20-75

Owner of property: LEROY H MAC CORMACK Owner's address: Box 973, Augusta

Size of lot: 192,000 ○ Sq. feet ○ Acres

Name & type of establishment if other than private home

Is lot Zoned? ○ Yes ○ No

Type of Zoning: ○ Residential ○ Commercial ○ Resource Protection

Name of applicant / Owner's agent: (same as above)

Applicant's address / Street, Box, etc.: 23932

Tel. No.: ~~[illegible]~~

Town

zip code: 04345

Applicant's signature / Owner's signature: Leroy H MacCormack

Date: 10-14-75

If you plan to use a previous subdivision approval in lieu of site investigation, please submit one of the following:
○ Deed restriction re. private sewage disposal
○ Copy of the subdivision's soils report
○ Soils report from a State Agency

Subdivision name | Lot No.

This application is for: ● New System ○ Expanded System ○ Replacement System ○ Replacement of ○ Treatment Tank Only ○ Disposal Area Only

The water supply for this property is: ○ Dug well, depth ____, lining ____; ● Drilled well, depth ?, lining ?; Spring ○ depth ____, lining ____; Surface water ○ Body, ○ Course—○ with disinfection, ○ without disinfection. ○ Public Utility, name ____

SITE INVESTIGATION

Show location of pits and/or borings on sketch on page 2, and refer to completed sample form and Chapter 4 of the Code, II.

	Soil Profile No. 1	Soil Profile No. 2	Soil Profile No. 3	Soil Profile No. 4	Soil Profile No. 5
	● Pit ○ Boring	● Pit ○ Boring	○ Pit ● Boring	○ Pit ● Boring	○ Pit ● Boring
Thickness and Description of each strata encountered	Organic strata: Grass; Inches 2-0	Organic strata: Grass; Inches 3-0	Organic strata: Grass; Inches 3-0	Organic strata: Grass; Inches 3-0	Organic strata: Grass; Inches 3-0
	1st strata: Brown fsl; Inches 0-7	1st strata: Brown fsl; Inches 0-7	1st strata: Brown fsl; Inches 0-7	1st strata: Brown fsl; Inches 0-7	1st strata: Brown fsl; Inches 0-7
	2nd strata: Olive Brown fsl; Inches 7-24	2nd strata: Olive Brown fsl; Inches 7-24	2nd strata: Olive Brown fsl; Inches 7-24	2nd strata: Olive Brown fsl; Inches 7-24	2nd strata: Olive Brown fsl; Inches 7-24
	3rd strata: Olive fsl (tragipan); Inches 24-36+	3rd strata: Olive fsl; Inches 24-36+	3rd strata: Olive fsl; Inches 24-36+	3rd strata: Olive fsl; Inches 24-36+	3rd strata: Olive fsl; Inches 24-36+
Depth from surface of ground to:	Total Depth of observation hole Inches 36	Total Depth of observation hole Inches 36	Total Depth of observation hole Inches 36	Total Depth of observation hole Inches 36	Total Depth of observation hole Inches 36
	Max. Ground water table—mottling: ○ None Evident; 17 Inches	Max. Ground water table—mottling: ○ None Evident; 15 Inches	Max. Ground water table—mottling: ○ None Evident; 15 Inches	Max. Ground water table—mottling: ○ None Evident; 15 Inches	Max. Ground water table—mottling: ○ None Evident; 15 Inches
	Impervious layer, clay, etc.: ○ None Evident; 24 Inches	Impervious layer, clay, etc.: ○ None Evident; 24 Inches	Impervious layer, clay, etc.: ○ None Evident; 24 Inches	Impervious layer, clay, etc.: ○ None Evident; 24 Inches	Impervious layer, clay, etc.: ○ None Evident; 24 Inches
	Bedrock Inches; ● None Evident; Type of Bedrock	Bedrock Inches; ● None Evident; Type of Bedrock	Bedrock Inches; ● None Evident; Type of Bedrock	Bedrock Inches; ● None Evident; Type of Bedrock	Bedrock Inches; ● None Evident; Type of Bedrock
	Surface slope 0 %	Surface slope 0 %	Surface slope 0 %	Surface slope	Surface slope 0 %
	Soil Group & Condition per Table 9-1 of the Code, II: 3-C	Soil Group & Condition per Table 9-1 of the Code, II: 3-C	Soil Group & Condition per Table 9-1 of the Code, II: 3-C	Soil Group & Condition per Table 9-1 of the Code, II: 3-C	Soil Group & Condition per Table 9-1 of the Code, II: 3-C

On 7-24-75 (date), a site investigation for this project was completed. I supervised this soil evaluation and certify that the results indicated above best represent the soil conditions found. I recommend the following type and size of private sewage disposal system. I also recommend the proposed private sewage disposal system layout and location shown on page 2.

Signature and Registration/Certification Number: R. LINDBERG 2352 REGISTERED PROFESSIONAL ENGINEER MAINE

Date Signed: 8-12-75

○ Soil Scientist ○ Geologist ● Soil Engineer ○ Other, must show current letter of certification to LPI

PRIVATE SEWAGE DISPOSAL SYSTEM PROPOSED

Show location of system and detail on sketches on page 2, and refer to completed sample form.

SYSTEM:
● COMBINED SYSTEM
○ SEPARATED SYSTEM
If separated system—type of human waste dipsosal system to be used:
○ Sealed Vault Privy
○ Open Pit Privy
○ Compost Toilet
○ Incinerator Toilet
○ Chemical Toilet
○ Other, describe

See Chapter 9 of the Code, II.

TREATMENT TANK:
● Septic Tank
● Concrete
○ Fiberglas
○ Metal
Manufacturer—
Size in gallons: 1000

○ Aerobic Tank
Manufacturer—
Model No.
Size in gallons

SUBSURFACE ABSORPTION AREA

Type:
○ Trench System: Total trench length. ____
● Bed System Length 70' Width 20'
○ Chamber System Number ○ Type A ○ Type F ○ Single File ○ Cluster
○ Mound System Length Width at base
○ Special System Length Width
○ Non-discharge System Bed-Length Width Holding Tank Size Gal. Manufacturer
○ Alarm device provided, type

SIZE:
○ Very Small
○ Small
○ Medium
○ Medium Large
● Large
○ Extra Large

SITE MODIFICATION
Fill is—● required, ○ not required
Fill will be 32 inches deep

SEE PAGE 3

DETAILS
● A Distribution Box is required
Pumping is—● required, ○ is not required.
The Dose will be 100 gallons
Only if necessary

DISTANCES
● Yes ○ No: The proposed subsurface absorption area will be located at least 100 feet from any and all wells; springs; surface water bodies and courses (lake, pond, ocean, brook, stream, river); swamps; marshes; and bogs.
● Yes ○ No: The proposed subsurface absorption area will be located at least 300 feet from any and all wells and springs producing 2000 gallons or more of water per day and any public water supplies.

PROPERTY / LOT LOCATION MAP

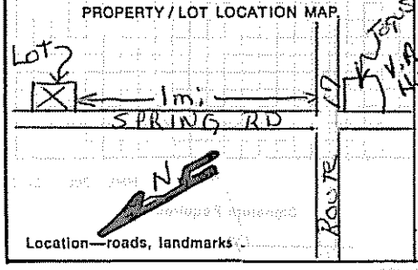

Location—roads, landmarks

FOR THE USE OF LPI ONLY

○ Denial: Application is denied for following reasons; portions of the Code II are cited.
Form is incomplete (____ pg.) as to ○ General Info, ○ Site Investigation, ○ System Proposed, ○ Site Plan, ○ Disposal System Plan, ○ Cross-Section, ○ Statement. See Section 2.3.
○ Site investigation indicates site is ○ totally unsuitable for disposal system; Sections 4.5 and 9.5, Table 9-1 Group 9 and 10. ○ Unsuitable for system proposed; Sections 4.3, 4.6, 9.5, Table 9-1.
○ System Proposed does not conform to Code; See Sections 9. ____
○ Site Investigation indicates site modifications are necessary; See Sections ○ 4.3, ○ 4.4, ○ 4.6, ○ 8.7, ○ ____
○ Miscellaneous ____ See Section ____.
○ Acceptance: Application for permit is approved ○ with condition specified, comply with Section ____ ○ without condition.

Signed LPI ____ Date ____

HHE-200 5/75

APPLICATION FOR PRIVATE SEWAGE DISPOSAL PERMIT

(For systems disposing of less than 2000 gallons per day)

Town	Street, Road, etc. If on water body, give name	Owner of property

Site Plan — Scale 1″ = 100 Ft. or

Private Sewage Disposal Plan — Scale 1″ = 20′ or

Subsurface Absorption Area Cross-section — Scale: Vertical — 1″ = 5′ or _____
Horizontal — 1″ = 20′ or _____

HHE - 200 5/75

Statement: (no permit may be issued unless signed)

I certify that all the information submitted to be true and correct; and I understand that issuance of a permit is based upon the information and plans submitted by the applicant. I also understand that any falsification of this application is reason to deny a permit to install a private sewage disposal system and that the permit is valid for a six (6) month period from the date of permit issuance. I understand that no guarantee is intended or implied by reason of any advice or approval given by the Administrative Authority or its agent.

Signature Required

Date: _____

Applicant: _____

Owner: _____

APPLICATION FOR PRIVATE SEWAGE DISPOSAL PERMIT 7501-485

(For systems disposing of less than 2000 gallons per day)

Town	Street, Road, etc. (If on water body, give name)	Owner of property
AUGUSTA	SPRING ROAD	PHILLIP NASBERG

Site Plan — Scale 1" = 50 Ft.

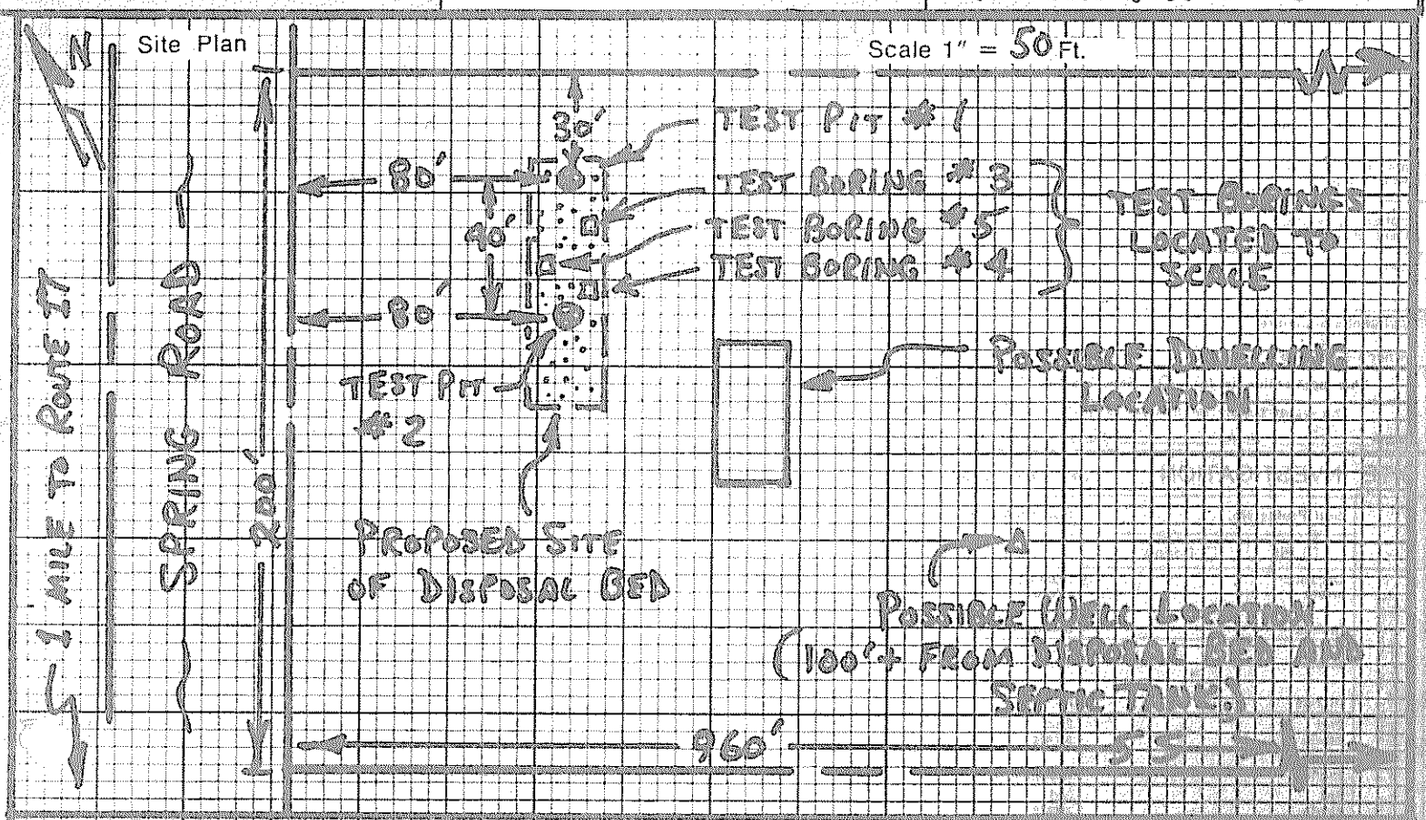

Private Sewage Disposal Plan — Scale 1" = 20'

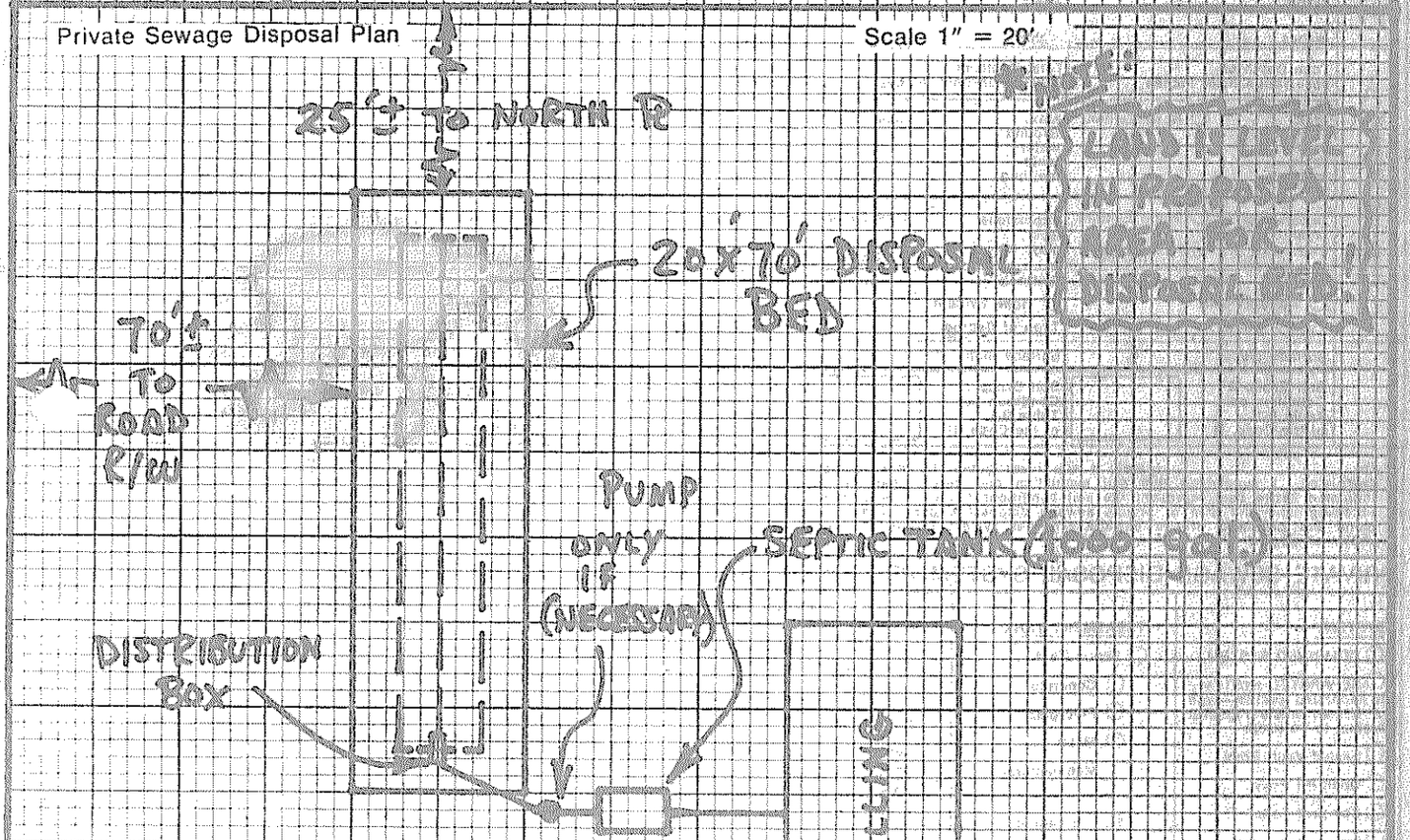

Subsurface Absorption Area Cross-section

(SEE ATTACHED BED DIAGRAM)

HHE - 200 5/75

Statement: (no permit may be issued unless signed)

I certify that all the information submitted to be true and correct; and I understand that issuance of a permit is based upon the information and plans submitted by the applicant. I also understand that any falsification of this application is reason to deny a permit to install a private sewage disposal system and that the permit is valid for a six (6) month period from the date of permit issuance. I understand that no guarantee is intended or implied by reason of any advice or approval given by the Administrative Authority or its agent.

Signature Required

Date: _____

Applicant: _____

Owner: _____

* SEWAGE DISPOSAL BED DETAILS *

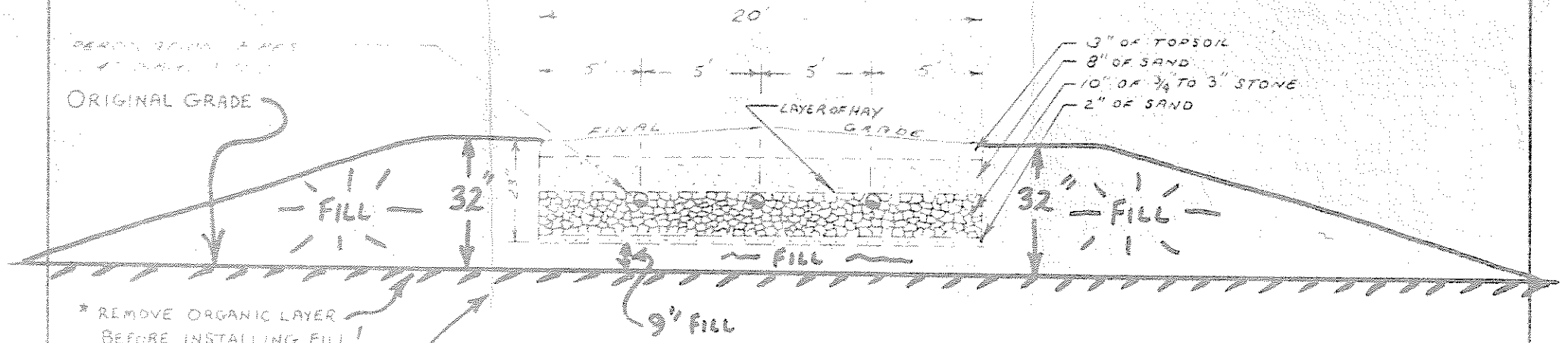

BED CROSS SECTION (NO SCALE)

SCHEMATIC ONLY!

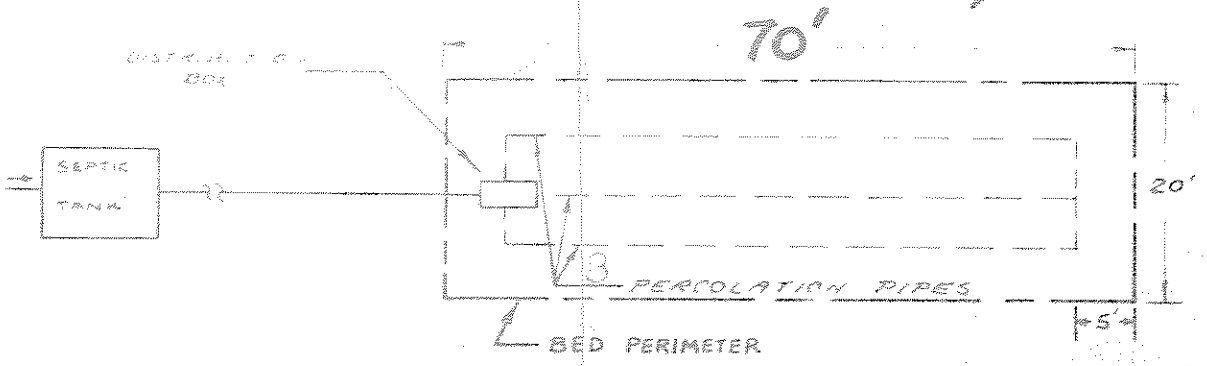

PLAN VIEW OF BED (NO SCALE)

★ NOTE:

INSTALL FILL PER SEC. 8.7, TABLE 8-2, OF THE MAINE STATE PRIVATE SEWAGE DISPOSAL CODE.

(TEXTURE OF FILL SHALL BE SIMILAR TO ORIGINAL SOIL)

SYSTEM PLAN ADAPTED FROM SEC. 9.7 OF THE MAINE STATE PRIVATE SEWAGE DISPOSAL CODE.

FOR: PHILLIP NASBERG	
LOT LOCATION: SPRING ROAD	
AUGUSTA, ME.	
JOB NO: 7501-485	
BY: WTN	DATE: 8-11-75

LIN•MAR ASSOCIATES, LAND-USE ENGINEERS, RFD 3, AUGUSTA