SUBSURFACE WASTEWATER DISPOSAL SYSTEM APPLICATION

07209203

PROPERTY ADDRESS

Town Or Plantation	Augusta
Street Subdivision Lot #	Mud Mills Road

PROPERTY OWNER'S NAME

Last: Peaslee First: Harold

Applicant Name:	Harold Peaslee, Jr.
Mailing Address of Owner/Applicant (If Different)	R-2, B-1276 Augusta Me 04330

AUGUSTA PERMIT # 1,695 TOWN COPY

Date Permit Issued: 7 31 89 $ 440.00 FEE ☐ If Double Fee Charged

Harry R. Tuller Local Plumbing Inspector Signature L.P.I. # 8150

OWNER/APPLICANT STATEMENT

I certify that the information submitted is correct to the best of my knowledge and understand that any falsification is reason for the Local Plumbing Inspector to deny a Permit.

Kathleen Peaslee 7-28-89

Signature of Owner/Applicant Date

CAUTION: INSPECTION REQUIRED

I have inspected the installation authorized above and found it to be in compliance with the Subsurface Wastewater Disposal Rules.

Harry R. Tuller Aug. 6, 1989

Local Plumbing Inspector Signature Date Approved

PERMIT INFORMATION

THIS APPLICATION IS FOR:

1. ■ NEW SYSTEM
2. ☐ REPLACEMENT SYSTEM
3. ☐ EXPANDED SYSTEM
4. ☐ EXPERIMENTAL SYSTEM

SEASONAL CONVERSION

to be completed by the LPI

5. ☐ SYSTEM COMPLIES WITH RULES
6. ☐ CONNECTED TO SANITARY SEWER
7. ☐ SYSTEM INSTALLED - P# _____
8. ☐ SYSTEM DESIGN RECORDED AND ATTACHED

IF REPLACEMENT SYSTEM:

YEAR FAILING SYSTEM INSTALLED _____

THE FAILING SYSTEM IS

1. ☐ BED 3. ☐ TRENCH
2. ☐ CHAMBER 4. ☐ OTHER _____

SIZE OF PROPERTY	ZONING
1.5 Ac. +	

THIS APPLICATION REQUIRES:

1. ■ NO RULE VARIANCE
2. ☐ NEW SYSTEM VARIANCE
   Attach New System Variance Form
3. ☐ REPLACEMENT SYSTEM VARIANCE
   Attach Replacement System Variance Form
   a. ☐ Requires Local Plumbing Inspector Approval
   b. ☐ Requires State and Local Plumbing Inspector Approval
4. ☐ MINIMUM LOT SIZE VARIANCE

DISPOSAL SYSTEM TO SERVE:

1. ☐ SINGLE FAMILY DWELLING
2. ■ MODULAR OR MOBILE HOME
3. ☐ MULTIPLE FAMILY DWELLING
4. ☐ OTHER _____ SPECIFY

INSTALLATION IS:

COMPLETE SYSTEM

1. ■ NON-ENGINEERED SYSTEM
2. ☐ PRIMITIVE SYSTEM (Includes Alternative Toilet)
3. ☐ ENGINEERED (+ 2000 gpd)

INDIVIDUALLY INSTALLED COMPONENTS

4. ☐ TREATMENT TANK (ONLY)
5. ☐ HOLDING TANK _____ GAL.
6. ☐ ALTERNATIVE TOILET (ONLY)
7. ☐ NON-ENGINEERED DISPOSAL AREA (ONLY)
8. ☐ ENGINEERED DISPOSAL AREA (ONLY)
9. ☐ SEPARATED LAUNDRY SYSTEM

TYPE OF WATER SUPPLY

Drilled Well

DESIGN DETAILS (SYSTEM LAYOUT SHOWN ON PAGE 3)

TREATMENT TANK

1. ■ SEPTIC: ■ Regular ☐ Low Profile
2. ☐ AEROBIC

SIZE 1000 GALS.

WATER CONSERVATION

1. ■ NONE
2. ☐ LOW VOLUME TOILET
3. ☐ SEPARATED LAUNDRY SYSTEM
4. ☐ ALTERNATIVE TOILET SPECIFY _____

PUMPING

1. ☐ NOT REQUIRED
2. ■ MAY BE REQUIRED (DEPENDING ON TREATMENT TANK LOCATION & ELEVATION)
3. ☐ REQUIRED

DOSE: 54 GALS.

CRITERIA USED FOR DESIGN FLOW (BEDROOMS, SEATING) EMPLOYEES, WATER RECORDS, ETC.)

2 Bedroom

SOIL CONDITIONS USED FOR DESIGN PURPOSES

PROFILE	CONDITION
2	C

DEPTH TO LIMITING FACTOR: 28"

SIZE RATINGS USED FOR DESIGN PURPOSES

1. ☐ SMALL
2. ☐ MEDIUM
3. ■ MEDIUM-LARGE
4. ☐ LARGE
5. ☐ EXTRA-LARGE

DISPOSAL AREA TYPE/SIZE

1. ■ BED 800 Sq. Ft.
2. ☐ CHAMBER _____ Sq. Ft.
   ☐ REGULAR ☐ H-20
3. ☐ TRENCH _____ Linear Ft.
4. ☐ OTHER: _____

DESIGN FLOW: 240 (GALLONS/DAY)

SITE EVALUATOR STATEMENT

On 7/19/89 (date) I conducted a site evaluation for this project and certify that the data reported is accurate. The system I propose is in accordance with the Subsurface Wastewater Disposal Rules.

Wm W. Rickart 51 7/19/89

Site Evaluator Signature SE# Date

Approved for use as HHE 200 by Division of Health Engineering 9/87

SUBSURFACE WASTEWATER DISPOSAL SYSTEM APPLICATION

07209203

Town, City, Plantation	Street, Road, Subdivision	Owner's Name
Augusta	Mud Mills Road	Peaslee, Harold

SITE PLAN

Scale: 1" = 50 Ft. or as shown

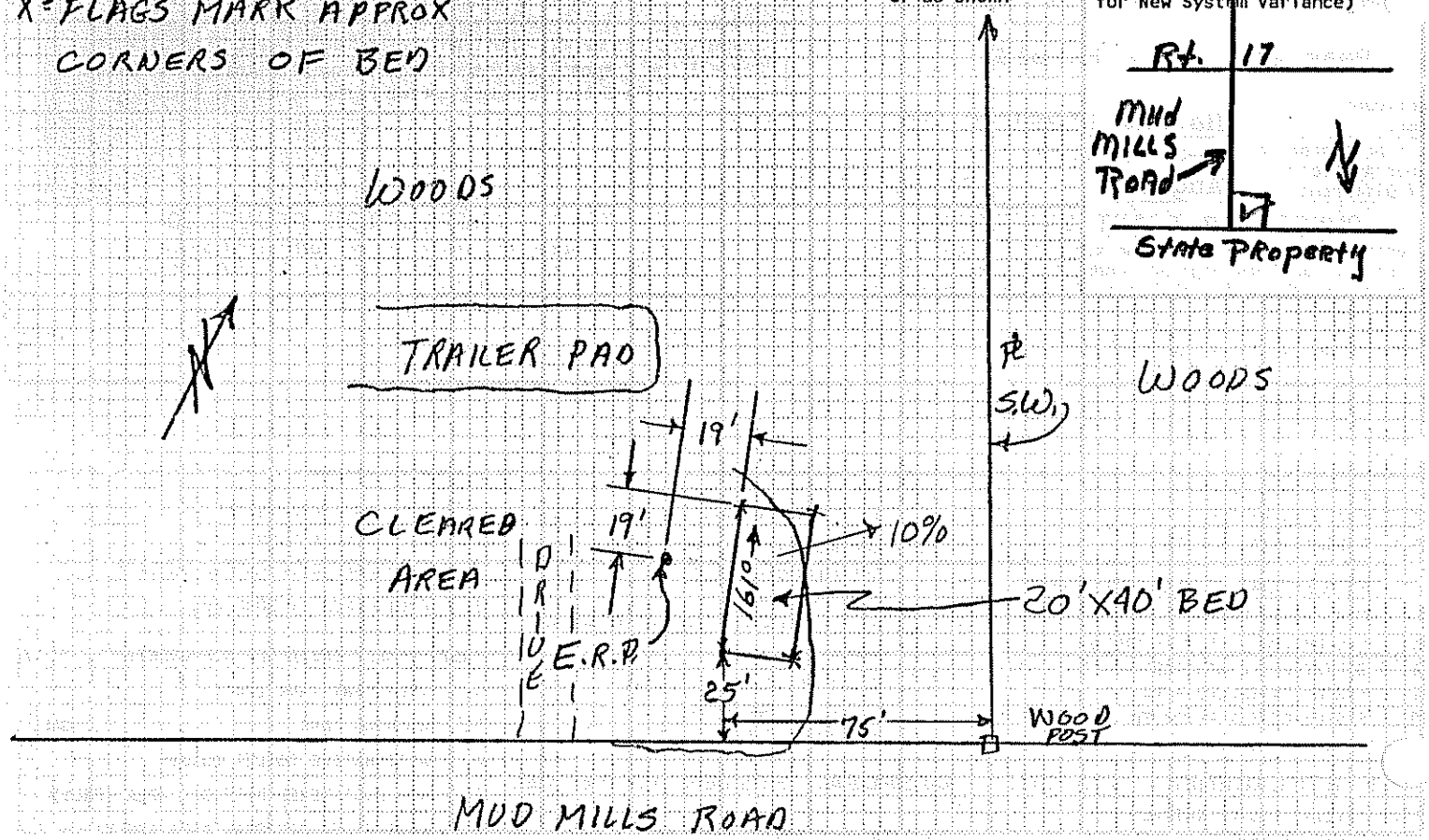

SITE LOCATION PLAN
(Attach Map from Maine Atlas for New System Variance)

SOIL DESCRIPTION AND CLASSIFICATION

(Location of Observation Holes Shown Above)

Observation Hole 1 ☐Test Pit ☒Boring

+2" Depth of Organic Horizon Above Mineral Soil

Inches Depth Below Mineral Surface	Texture	Consistency	Color	Mottling
0–6	S.L.	Friable	B	
6–10				
10–15				
15–20				
20–30				28"
30–40	G.L.	Firm	G.B.	
40–50				

Soil Profile	Classification Condition	Slope	Limiting Factor	
2	C	10 %	28	☒Ground Water ☐Restr. Layer ☐Bedrock

Observation Hole _____ ☐Test Pit ☐Boring

_____" Depth of Organic Horizon Above Mineral Soil

Inches Depth Below Mineral Surface	Texture	Consistency	Color	Mottling
0–6				
6–10				
10–15				
15–20				
20–30				
30–40				
40–50				

Soil Profile	Classification Condition	Slope	Limiting Factor	
		%		☐Ground Water ☐Restr. Layer ☐Bedrock

Wm. W. Richard
Site Evaluator Signature

51
SE#

7/19/89
Date

Approved for use as HHE 200 by Division of Health Engineering 9/87

SUBSURFACE WASTEWATER DISPOSAL SYSTEM APPLICATION

Department of Human Services
Division of Health Engineering

Town, City, Plantation: Augusta
Street, Road, Subdivision: Mud Mills Road
Owners Name: Peaslee, HAROLD

SUBSURFACE WASTEWATER DISPOSAL PLAN

Scale 1" = 20 Ft.

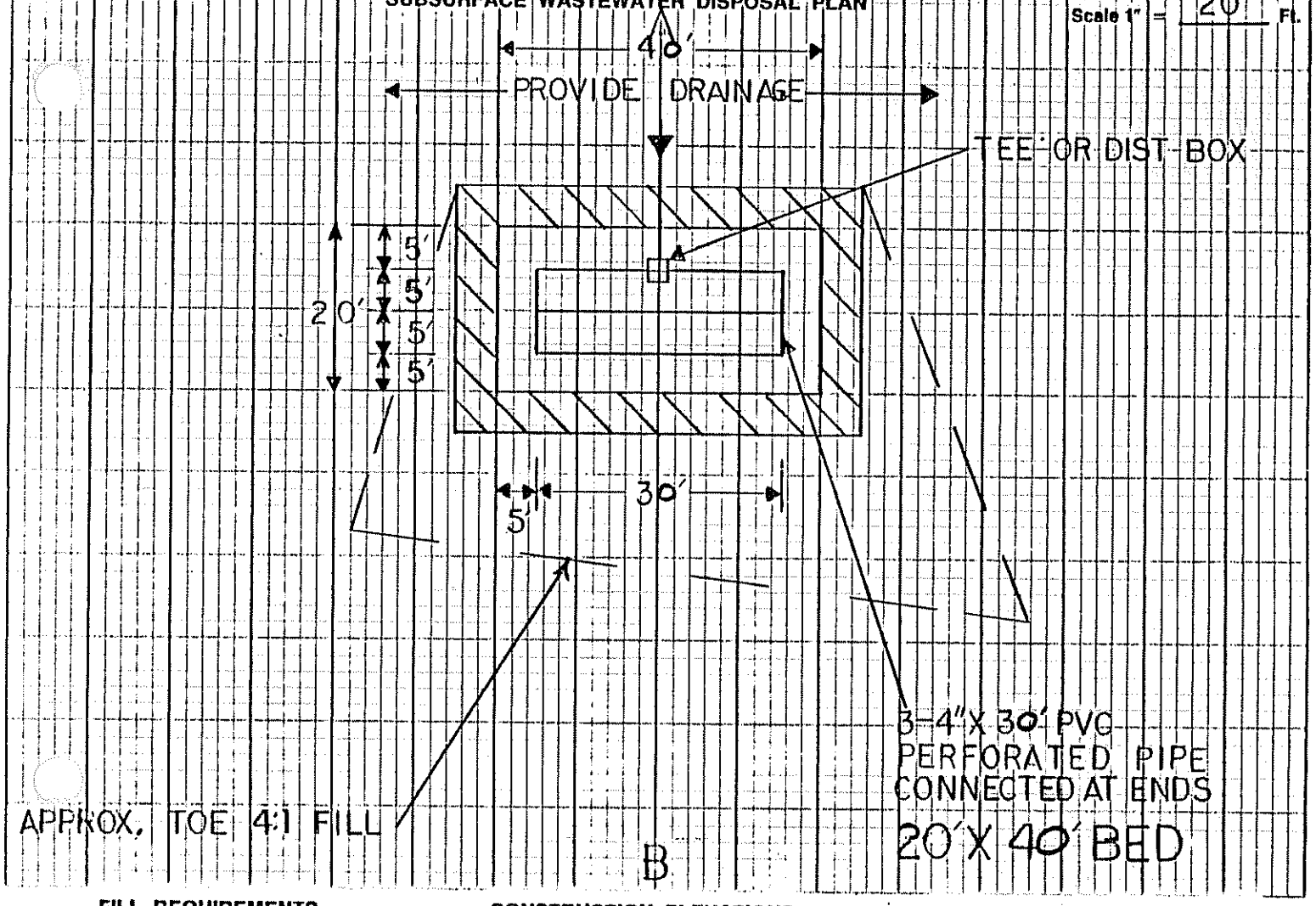

FILL REQUIREMENTS

Depth of Fill (Upslope): 8"
Depth of Fill (Downslope): 36+

CONSTRUCTION ELEVATIONS

Reference Elevation is: 0
Bottom of Disposal Area: -76"
Top of Distribution Lines or Chambers: -65"

ELEVATION REFERENCE POINT LOCATION & DESCRIPTION

NAIL IN ELECTRIC SERVICE POLE

DISPOSAL AREA CROSS SECTION

① 3" TOPSOIL CROWNED 3%
② 8" CLEAN SAND ③ 2 COMPACTED HAY
④ 12" CLEAN STONE 1-1/2" REC

Scale:
Vertical: 1 Inch = 5 Ft.
Horizontal: 1 Inch = 10 Ft.

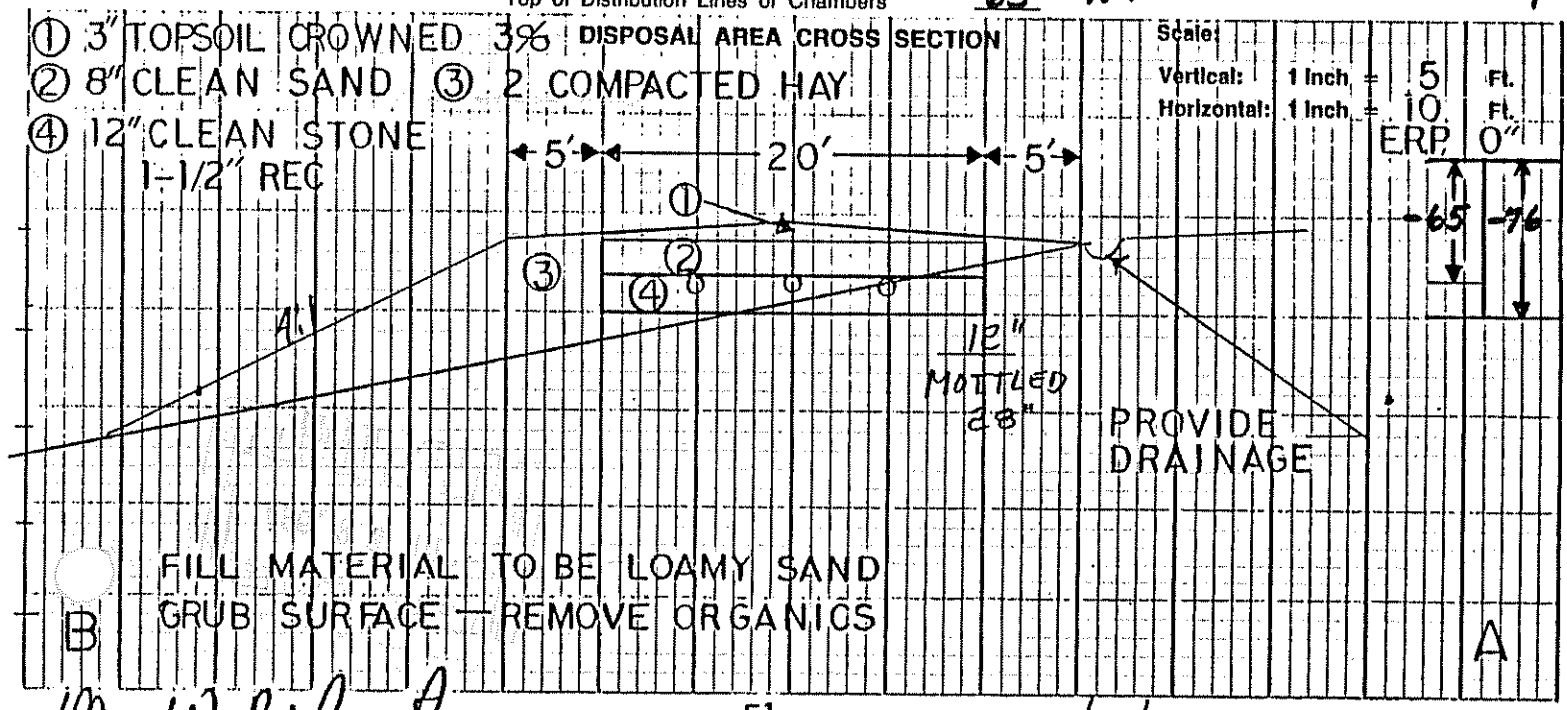

Site Evaluator Signature: [signature]
SE#: 51
Date: 7/17/89