Weeks, David

Original to be sent to Division of Health Engineering, Augusta, Maine 04333 by the LPI

This Application Is For: (●) New System ( ) Expanded System ( ) Conversion Permit ( ) Experimental System ( ) Replacement Of Entire System ( ) Disposal Area Only

An Application For Subsurface Wastewater Disposal Permit

This Is NOT A Permit; This Form When Completed Must Be Presented To The Local Plumbing Inspector To Obtain A Permit

Town	Street, Road, Etc. (If On Water Body, Give Name)	Plumbing Permit No.	Date Of Plumbing Permit
Augusta	Mud Mills Rd.	25969EP	10-1-79

Owner Of Property	Tel No.	Name Of Applicant Owner's Agent	Tel No
David Weeks	582-6179		

Street	Street
R.F.D. # 1 Mud Mill Rd.	

Town	State	Zip Code	Town	State	Zip Code
Gardiner	Maine	04345			

Owner's Signature	Date	Applicants Signature	Date
Mrs David Weeks	10-1-79		

Size Of Lot	Is Lot Zoned?	Type Of Zoning	Subdivision Name	Lot No
13± (Sq. Feet / (●) Acres)	( ) Yes (●) No	N/A	N/A	

The Water Supply For This Property Is: ( ) Dug Well, depth ..... (●) Drilled Well, depth proposed ..... ( ) Spring, depth .....
Surface water ( ) Body ( ) Course — ( ) with disinfection, ( ) without disinfection Public Utility, name .....

SITE INVESTIGATION

Show Location Of Pits on Site Plan on Page 2

	Soil Profile No 1 (☐ Pit ☒ Boring)	Soil Profile No 1 (☐ Pit ☒ Boring)	Soil Profile No (☐ Pit ☐ Boring)	Soil Profile No (☐ Pit ☐ Boring)
Thickness and description of each soil stratum encountered	Organic Strata 1"	Organic Strata 1"	Organic Strata	Organic Strata
	1st Strata Inches 28" S.L.	1st Strata Inches 28" S.L.	1st Strata Inches	1st Strata Inches
	2nd Strata Inches	2nd Strata Inches	2nd Strata Inches	2nd Strata Inches
	3rd Strata Inches	3rd Strata Inches	3rd Strata Inches	3rd Strata Inches
	4th Strata Inches	4th Strata Inches	4th Strata Inches	4th Strata Inches
Depth from bottom of organic horizon to:	Total Depth of Observation Hole Inches 28	Total Depth of Observation Hole Inches 28	Total Depth of Observation Hole Inches	Total Depth of Observation Hole Inches
	Max. Seasonal Water Table Mottling 24 Inches (( ) None Evident)	Max. Seasonal Water Table Mottling 24 Inches (( ) None Evident)	Max. Seasonal Water Table Mottling Inches (( ) None Evident)	Max. Seasonal Water Table Mottling Inches (( ) None Evident)
	Impervious Layer Clay, Etc 24 Inches (( ) None Evident)	Impervious Layer Clay, Etc 26 Inches (( ) None Evident)	Impervious Layer Clay, Etc. Inches (( ) None Evident)	Impervious Layer Clay, Etc Inches (( ) None Evident)
	Bedrock Inches (● None Evident) Type of Bedrock	Bedrock Inches (● None Evident) Type of Bedrock	Bedrock Inches (( ) None Evident) Type of Bedrock	Bedrock Inches (( ) None Evident) Type of Bedrock
	Surface Slope 2-4 %	Surface Slope 2-4 %	Surface Slope %	Surface Slope %
	Soil Group 3 / Soil Condition C (Per Table 9-1 Code II)	Soil Group 3 / Soil Condition C (Per Table 9-1 Code II)	Soil Group / Soil Condition (Per Table 9-1 Code II)	Soil Group / Soil Condition (Per Table 9-1 Code II)

On 9/21/79 (date), a site investigation for this project was completed. I conducted this soil evaluation and certify that the results indicated above best represent the soil conditions found. I recommend the following type and size of private sewage disposal system. I also recommend the proposed private sewage disposal system layout and location shown on page 2.

Signature Stephen E. Woodman
Date Signed Sept. 22, 1979
Site Evaluator License Number 65

DISPOSAL SYSTEM PROPOSED

Show Location of System and Details on Disposal Plan on Page 2

SYSTEM:
(●) Combined System
( ) Separated System
If separated system — type of human waste disposal system to be used.
( ) Sealed Vault Privy
( ) Open Pit Privy
( ) Compost Toilet
( ) Chemical Toilet
( ) Incinerator Toilet

TREATMENT TANK
( ) Aerobic Tank
(●) Septic Tank
(●) Concrete
( ) Fiberglass
( ) Metal
Size in Gallons 750 in use 1000 if needed Gal.
Number of Bedrooms 3 or less.

SUBSURFACE ABSORPTION AREA/TYPE
20'x40' required for use more
(●) Bed System No. of Beds 1
Length 40 ft Width 15 ft
( ) Chamber System Number .....
( ) Type A ( ) Single Pile
( ) Type B N/A ( ) Cluster
( ) Special System Length ..... ft
N/A Width ..... ft
( ) Laundry System Type A .....
No. of Chambers N/A Type B .....
Name and type of establishment if other than private home
N/A

SIZE
( ) Small
( ) Medium
(●) Med-Large
( ) Large
( ) Extra-Large
Design Flow 264 GPD

SITE MODIFICATION
Fill will be .12 in uphill 18 in downhill

DETAILS
(●) A Distribution Box is required
Pumping is — ( ) required (●) is not required
The dose will be Gallons

DISTANCES
(●) Yes ( ) No: The proposed subsurface absorption area will be located at least 100 feet from any and all wells; springs; surface water bodies and courses lake, pond, ocean, brook, stream, river, swamps, marshes, and bogs
(●) Yes ( ) No: The proposed subsurface absorption area will be located at least 300 feet from any and all wells and springs producing 2000 gallons or more of water per day and any public water supplies

PROPERTY/LOT LOCATION MAP

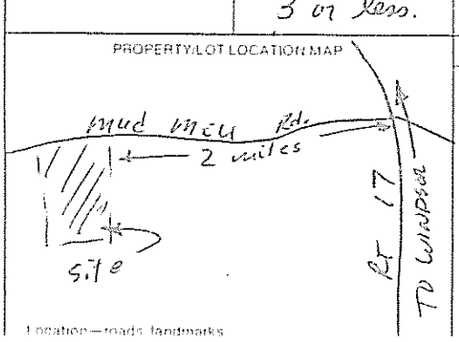

Location — roads, landmarks

WAIVER ( ) State Variance Required ( ) Replacement Variance Required (●) None Required

FOR THE USE OF LPI ONLY

( ) Denial: Application is denied for the following reasons; portions of the Code II are cited
Form is incomplete ( ) pg.1 as to ( ) General info., ( ) Site Investigation, ( ) System Proposed, ( ) Site Plan, ( ) Disposal System Plan, ( ) Cross-Section, ( ) Statement. See section 4.1
( ) Site Investigation indicates site is ( ) unsuitable for disposal system, ( ) Unsuitable for system proposed
( ) System Proposed does not conform to Code.....
( ) Site investigation indicates site modifications are necessary.
(✓) Acceptance: Application for permit is approved ( ) with condition specified, comply with Section .. ( ) without condition

Signed LPI Richard P. Baker Date 10-1-79

APPLICATION FOR SUBSURFACE WASTEWATER DISPOSAL PERMIT

(For systems disposing of less than 2000 gallons per day)

Town: Augusta

Street, Road, etc.: Mud Mill Rd.
If on water body, give name

Owner of Property: David Weeks

Site Plan

Scale 1" = 50 ft.

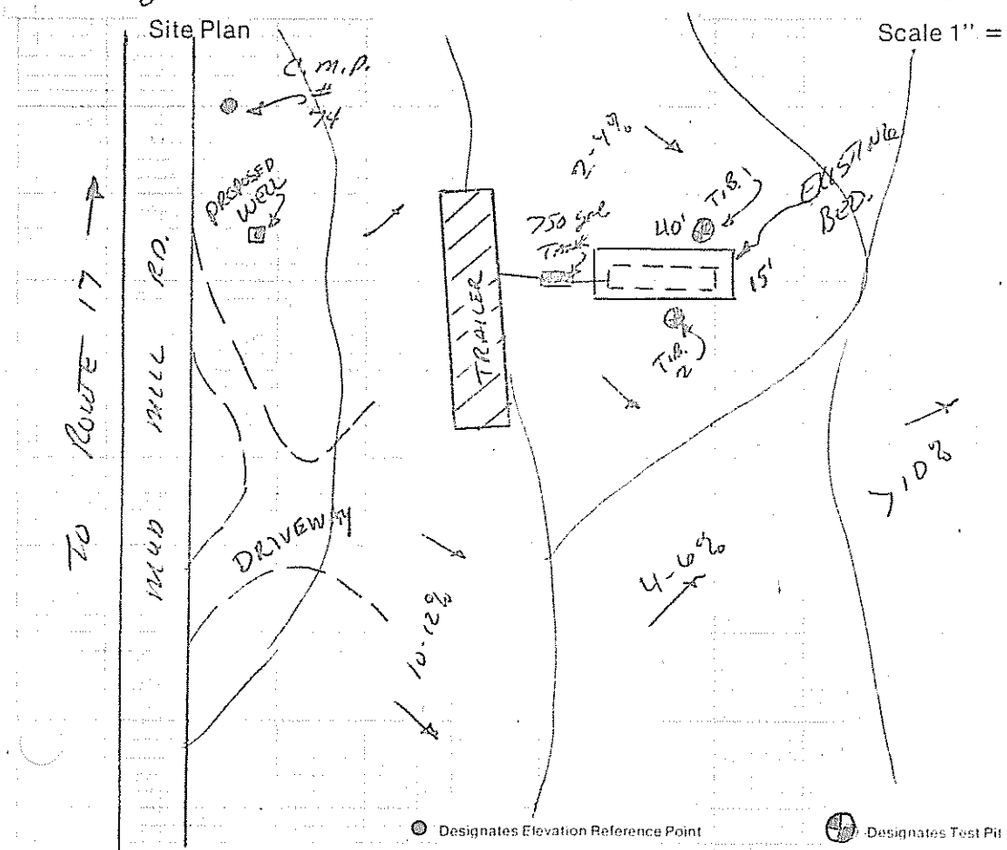

Private Sewage Disposal Plan

Scale 1" = ~~20 ft~~ 30'

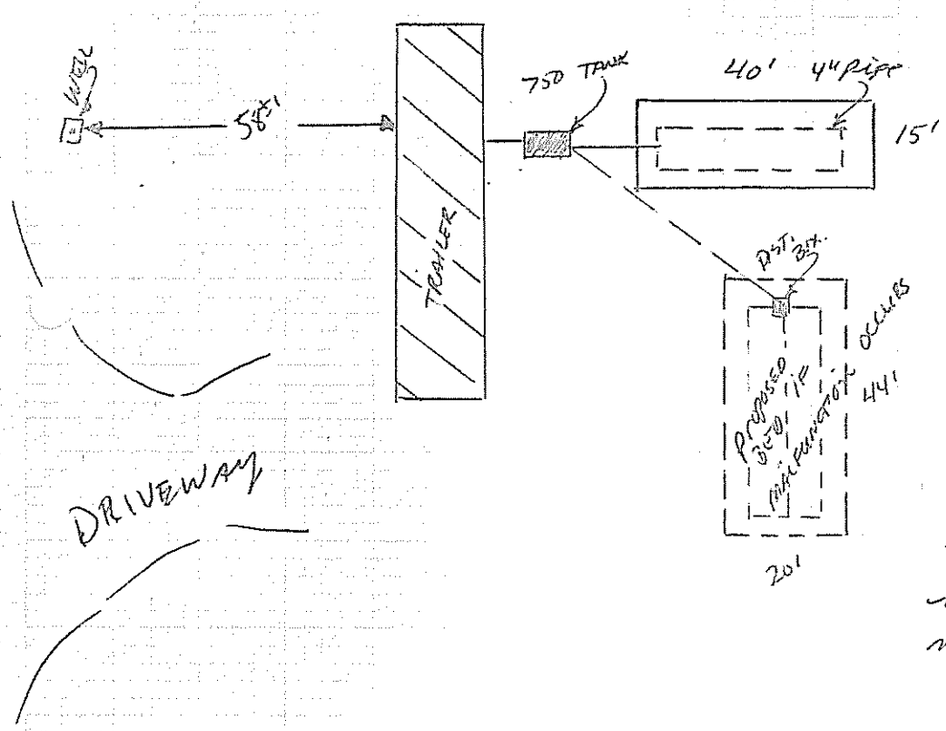

NOTE: System now used appears to be installed properly and in my opinion should work as is. The only problem is the bed is approx 15'x40' when the soil calls for a 20'x44'. I would recommend continued use of the system and if it should not work properly install the proposed alternate system.

S.H.

Subsurface Absorption Area Cross-section

Scale: Vertical—1" = 5' or _____
Horizontal—1" = ~~20 ft~~ 5'

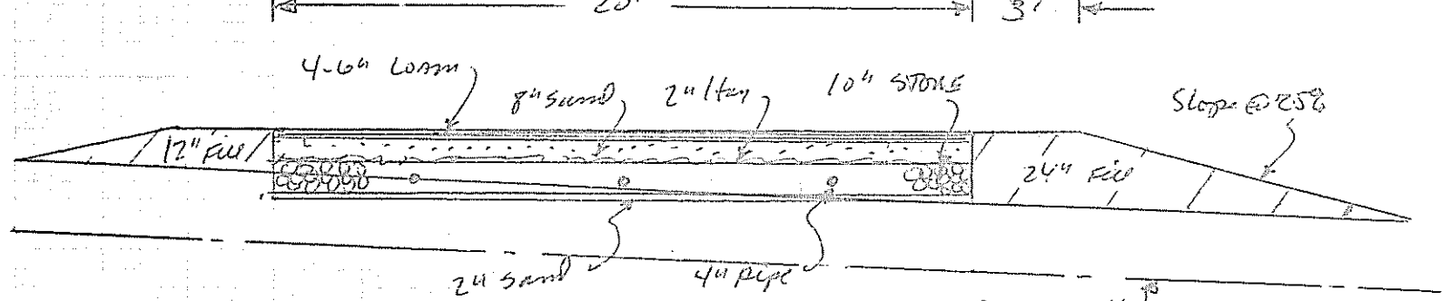

Site Evaluators Signature: Stephen E. Hoodenin
Date: 9/21/79
License Number: 65

HHE - 200 1/78

Statement: (no permit may be issued unless signed)
I certify that all the information submitted to be true and correct; and I understand that issuance of a permit is based upon the information and plans submitted by the applicant. I also understand that any falsification of this application is reason to deny a permit to install a private sewage disposal system and that the permit is valid for a six (6) month period from the date of permit issuance. I understand that no guarantee is intended or implied by reason of any advice or approval given by the Administrative Authority or its agent.

Signature Required
Date: Oct 1, 1979
Applicant: Mrs David Weeks
Owner