GAGNON, JUDITH

ORIGINAL To be sent to Division of Health Engineering, Augusta, Maine 04333 by the LPI

MAINE DEPARTMENT OF HUMAN SERVICES APPLICATION FOR PRIVATE SEWAGE DISPOSAL PERMIT	(For systems disposing of less than 2000 gallons per day)	This is NOT a permit; this form when completed must be presented to the Local Plumbing Inspector to obtain a permit.	Page 1 of 2

Town	Street, Road, etc. / If on water body, give name	Permit No.	Date
AUGUSTA	RTE 17-E.	06869M	8-26-76

Owner of property: JAVILLE HASKELL	Owner's address: KELTON RD AUG.	Size of lot: 150 x 200 ; O Sq. feet O Acres	
Name & type of establishment if other than private home: — gpd		Is lot Zoned? O Yes O No	Type of Zoning: O Shoreland O Resource Protection
Name of applicant Owner's agent: JUDITH GAGNON		If you plan to use a previous subdivision approval in lieu of site investigation, please submit one of the following: O Deed restriction re. private sewage disposal O Copy of the subdivision's soils report O Soils report from a State Agency	
Applicant's address Street, Box, etc.: 654 EASTERN AV.	Tel. No.: 622-3727		
Town: AUGUSTA ME	Zip code: 04330	Subdivision name	Lot No.
Applicant's signature: Judith Gagnon	Date		
Owner's signature: O.A. Haskell	Date 8-26-76		

This application is for: O New System O Expanded System O Replacement System O Replacement of O Treatment Tank Only O Disposal Area Only

The water supply for this property is: O Dug well, depth _____, lining _____; O Drilled well, depth _____, lining _____; Spring O depth _____, lining _____; Surface water O Body, O Course—O with disinfection, O without disinfection. O Public Utility, name _____

SITE INVESTIGATION

Show location of pits and/or borings on sketch on page 2, and refer to completed sample form and Chapter 4 of the Code, II.

	Soil Profile No. 1	Soil Profile No.	Soil Profile No. 2	Soil Profile No.	Soil Profile No.
	☒ Pit ☐ Boring	☐ Pit ☐ Boring	☒ Pit ☐ Boring	☐ Pit ☐ Boring	☐ Pit ☐ Boring
Thickness and Description of each soil strata encountered: Organic strata	0 Inches	Inches	0 Inches	Inches	Inches
1st strata	RED BROWN SANDY LOAM Inches 17"	PEBBLES Inches	RED BROWN SANDY SILT LOAM Inches 12"	Inches	Inches
2nd strata	YELLOW BROWN Inches 7"	SILTY SANDY LOAM Inches	BROWN-OF SILT Inches 41	SAND LOAM TO STONES Inches	Inches
3rd strata	Inches	Inches	Inches	Inches	Inches
Depth from bottom of organic horizon to: Total Depth of observation hole	Inches 34	Inches	Inches 59	Inches	Inches
Max. Ground water table—mottling	O None Evident 18 Inches	O None Evident Inches	O None Evident 27 Inches	O None Evident Inches	O None Evident Inches
Impervious layer, clay, etc.	O None Evident Inches	O None Evident Inches	O None Evident Inches	O None Evident Inches	O None Evident Inches
Bedrock	34 Inches O None Evident Type of Bedrock GRANITE	Inches O None Evident Type of Bedrock	Inches O None Evident Type of Bedrock	Inches O None Evident Type of Bedrock	Inches O None Evident Type of Bedrock
Surface slope	%	%	%	%	%
Soil Group & Condition per Table 9-1 of the Code, II	2-A		2-C		

On AUG 24 (date), a site investigation for this project was completed. I conducted this soil evaluation and certify that the results indicated above best represent the soil conditions found. I recommend the following type and size of private sewage disposal system. I also recommend the proposed private sewage disposal system layout and location shown on page 2.

Signature [illegible] G-3

Date signed AUGUST 24 76

Health Engineering License No. [ ]

PRIVATE SEWAGE DISPOSAL SYSTEM PROPOSED

Show location of system and details on sketches on page 2, and refer to completed sample form

SYSTEM:
- ⊗ COMBINED SYSTEM
- O SEPARATED SYSTEM

If separated system—type of human waste dipsosal system to be used:
- O Sealed Vault Privy
- O Open Pit Privy
- O Compost Toilet
- O Incinerator Toilet
- O Chemical Toilet
- O Other, describe

See Chapter 9 of the Code, II.

TREATMENT TANK:
- ⊗ Septic Tank
  - O Concrete
  - O Fiberglas
  - O Metal

Size in gallons: IN PLACE

- O Aerobic Tank

Manufacturer—

Model No.

Size in gallons

SUBSURFACE ABSORPTION AREA

Type	SIZE
O Trench System: Total trench length. _____	O Very Small O Small O Medium ⊗ Medium Large O Large O Extra Large
O Bed System Length _____ Width _____	
O Chamber System O Type A O Type B Number O Single File O Cluster	
O Mound System Length Width at base	
O Special System Length Width	

WAIVER
- O Required
- ⊗ Not Required

SITE MODIFICATION

Fill will be: ___ in. uphill; ___ in. downhill

DETAILS

O A Distribution Box is required

Pumping is—O required, ⊗ is not required.

The Dose will be _____ gallons

DISTANCES

⊗ Yes O No: The proposed subsurface absorption area will be located at least 100 feet from any and all wells; springs; surface water bodies and courses (lake, pond, ocean, brook, stream, river); swamps; marshes; and bogs.

O Yes O No: The proposed subsurface absorption area will be located at least 300 feet from any and all wells and springs producing 2000 gallons or more of water per day and any public water supplies.

PROPERTY / LOT LOCATION MAP

N

1/4 MILE TO AUGUSTA LINE

RTE 17-E

Location—roads, landmarks

FOR THE USE OF LPI ONLY

O Denial: Application is denind for following reasons; portions of the Code II are cited.
Form is incomplete (_____ pg.) as to O General info, O Site Investigation, O System Proposed, O Site Plan, O Disposal System Plan, O Cross-Section, O Statement. See Section 2.3.
O Site Investigation indicates site is O totally unsuitable for disposal system; Sections 4.5 and 9.5, Table 9-1 Group 9 and 10. O Unsuitable for system proposed; Sections 4.3, 4.6, 9.5, Table 9-1.
O System Proposed does not conform to Code; See Sections 9. _____
O Site Investigation indicates site modifications are necessary; See Sections O 4.3, O 4.4, O 4.6, O 8.7, O _____
O Miscellaneous _____ See Section _____
⊗ Acceptance: Application for permit is approved O with condition specified, comply with Section _____ O without condition.

Signed LPI [illegible] Date 8-26-76

HHE-200 5/76

APPLICATION FOR PRIVATE SEWAGE DISPOSAL PERMIT

(For systems disposing of less than 2000 gallons per day)

Town	Street, Road, etc. If on water body, give name	Owner of property
AUGUSTA	RTE 17 EAST	OLIVER HASKELL

Site Plan — Scale 1" = ~~100~~ Ft. or 50'

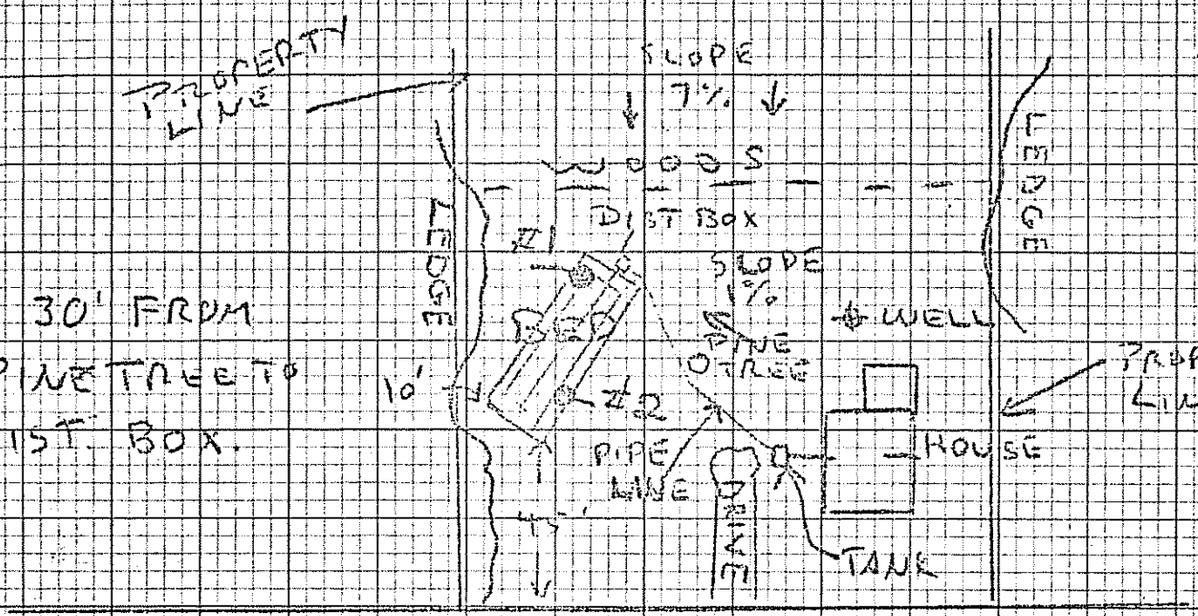

Private Sewage Disposal Plan — Scale 1" = 20' or _____

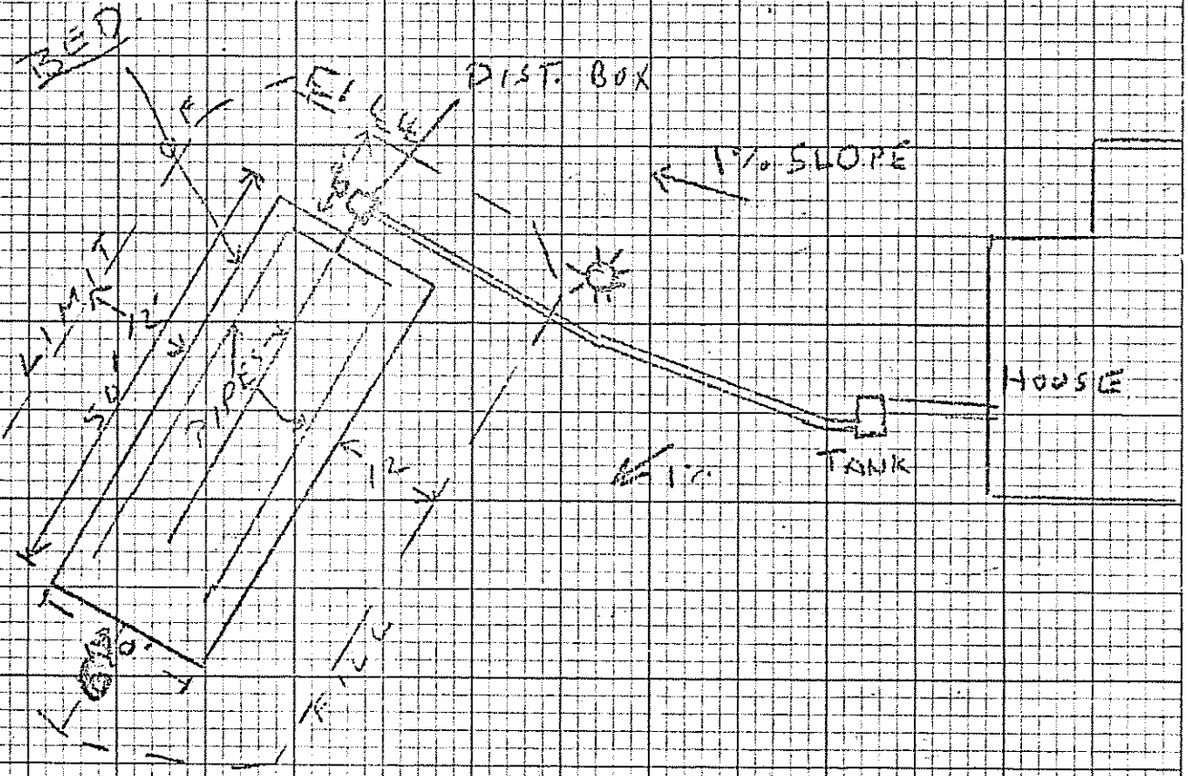

Subsurface Absorption Area Cross-section — Scale: Vertical — 1" = 5' or _____ Horizontal — 1" = 20' or _____

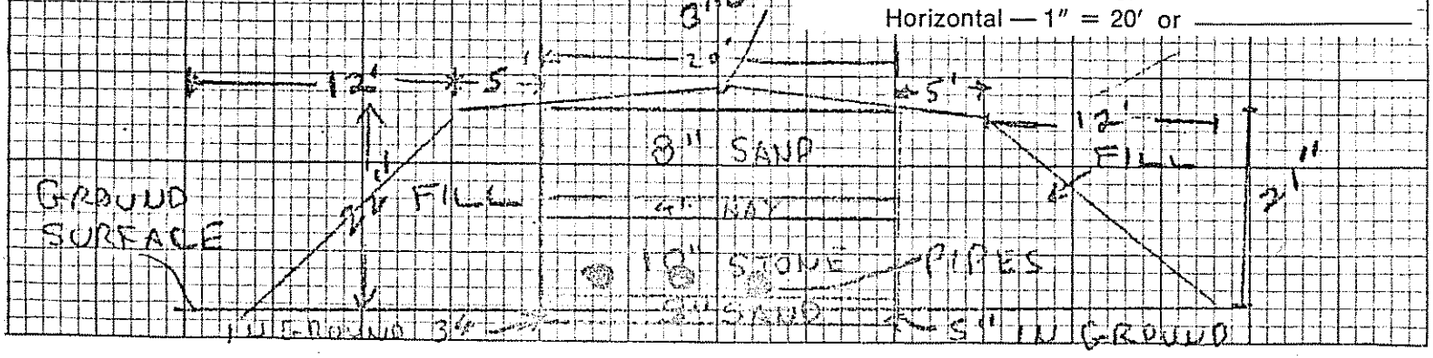

HHE - 200 5/76

Statement: (no permit may be issued unless signed)

I certify that all the information submitted to be true and correct; and I understand that issuance of a permit is based upon the information and plans submitted by the applicant. I also understand that any falsification of this application is reason to deny a permit to install a private sewage disposal system and that the permit is valid for a six (6) month period from the date of permit issuance. I understand that no guarantee is intended or implied by reason of any advice or approval given by the Administrative Authority or its agent.

Signature Required

Date: 8-25-76

Applicant: Judith Haskell