SUBSURFACE WASTEWATER DISPOSAL SYSTEM APPLICATION

06129507

PROPERTY ADDRESS

Town Or Plantation	Augusta
Street Division Lot #	Leavitt Road

PROPERTY OWNER'S NAME

Last: Rodrigue First: Joseph

Applicant Name:	
Mailing Address of Owner/Applicant (If Different)	

AUGUSTA CAUTION: PERMIT REQUIRED PERMIT # 1,664 TOWN COPY

Date Permit Issued: 6-28-89 $ 140.00 FEE ☐ If Double Fee Charged

Local Plumbing Inspector Signature L.P.I. # 1806

OWNER/APPLICANT STATEMENT

I certify that the information submitted is correct to the best of my knowledge and understand that any falsification is reason for the Local Plumbing Inspector to deny a Permit.

Joseph Rodrigue 6-19-89

Signature of Owner/Applicant Date

CAUTION: INSPECTION REQUIRED

I have inspected the installation authorized above and found it to be in compliance with the Subsurface Wastewater Disposal Rules.

John D Pucciarelli 8-25-89

Local Plumbing Inspector Signature Date Approved

PERMIT INFORMATION

THIS APPLICATION IS FOR:

1. ■ NEW SYSTEM
2. ☐ REPLACEMENT SYSTEM
3. ☐ EXPANDED SYSTEM
4. ☐ EXPERIMENTAL SYSTEM

SEASONAL CONVERSION

to be completed by the LPI

5. ☐ SYSTEM COMPLIES WITH RULES
6. ☐ CONNECTED TO SANITARY SEWER
7. ☐ SYSTEM INSTALLED - P# _____
8. ☐ SYSTEM DESIGN RECORDED AND ATTACHED

IF REPLACEMENT SYSTEM:

YEAR FAILING SYSTEM INSTALLED _____

THE FAILING SYSTEM IS

1. ☐ BED 3. ☐ TRENCH
2. ☐ CHAMBER 4. ☐ OTHER _____

SIZE OF PROPERTY	ZONING
45,000	

THIS APPLICATION REQUIRES:

1. ■ NO RULE VARIANCE
2. ☐ NEW SYSTEM VARIANCE
   Attach New System Variance Form
3. ☐ REPLACEMENT SYSTEM VARIANCE
   Attach Replacement System Variance Form
   a. ☐ Requires Local Plumbing Inspector Approval
   b. ☐ Requires State and Local Plumbing Inspector Approval
4. ☐ MINIMUM LOT SIZE VARIANCE

DISPOSAL SYSTEM TO SERVE:

1. ■ SINGLE FAMILY DWELLING
2. ☐ MODULAR OR MOBILE HOME
3. ☐ MULTIPLE FAMILY DWELLING
4. ☐ OTHER _____ SPECIFY

INSTALLATION IS:

COMPLETE SYSTEM

1. ■ NON-ENGINEERED SYSTEM
2. ☐ PRIMITIVE SYSTEM (Includes Alternative Toilet)
3. ☐ ENGINEERED (+ 2000 gpd)

INDIVIDUALLY INSTALLED COMPONENTS

4. ☐ TREATMENT TANK (ONLY)
5. ☐ HOLDING TANK _____ GAL.
6. ☐ ALTERNATIVE TOILET (ONLY)
7. ☐ NON-ENGINEERED DISPOSAL AREA (ONLY)
8. ☐ ENGINEERED DISPOSAL AREA (ONLY)
9. ☐ SEPARATED LAUNDRY SYSTEM

TYPE OF WATER SUPPLY

Drilled Well

DESIGN DETAILS (SYSTEM LAYOUT SHOWN ON PAGE 3)

TREATMENT TANK

1. ■ SEPTIC: ■ Regular ☐ Low Profile
2. ☐ AEROBIC

SIZE 1000 GALS.

WATER CONSERVATION

1. ■ NONE
2. ☐ LOW VOLUME TOILET
3. ☐ SEPARATED LAUNDRY SYSTEM
4. ☐ ALTERNATIVE TOILET
   SPECIFY _____

PUMPING

1. ■ NOT REQUIRED
2. ☐ MAY BE REQUIRED (DEPENDING ON TREATMENT TANK LOCATION & ELEVATION)
3. ☐ REQUIRED

DOSE: _____ GALS.

CRITERIA USED FOR DESIGN FLOW (BEDROOMS, SEATING) EMPLOYEES, WATER RECORDS, ETC.)

3 Bedroom

SOIL CONDITIONS USED FOR DESIGN PURPOSES

PROFILE	CONDITION
1	C

DEPTH TO LIMITING FACTOR: 16 "

SIZE RATINGS USED FOR DESIGN PURPOSES

1. ☐ SMALL
2. ☐ MEDIUM
3. ☐ MEDIUM-LARGE
4. ■ LARGE
5. ☐ EXTRA-LARGE

DISPOSAL AREA TYPE/SIZE

1. ■ BED 1200 Sq. Ft.
2. ☐ CHAMBER _____ Sq. Ft.
   ☐ REGULAR ☐ H-20
3. ☐ TRENCH _____ Linear Ft.
4. ☐ OTHER: _____

DESIGN FLOW: 292 (GALLONS/DAY)

SITE EVALUATOR STATEMENT

On 06/12/89 (date) I conducted a site evaluation for this project and certify that the data reported is accurate. The system I propose is in accordance with the Subsurface Wastewater Disposal Rules.

Site Evaluator Signature	SE#	Date
	51	06/12/89

Approved for use as HHE 200 by Division of Health Engineering 9/87

SUBSURFACE WASTEWATER DISPOSAL SYSTEM APPLICATION

06129507

Town, City, Plantation	Street, Road, Subdivision	Owner's Name
Augusta	Leavitt Road	Rodrigue, Joseph

SITE PLAN

Scale: 1" = 50 Ft. or as shown

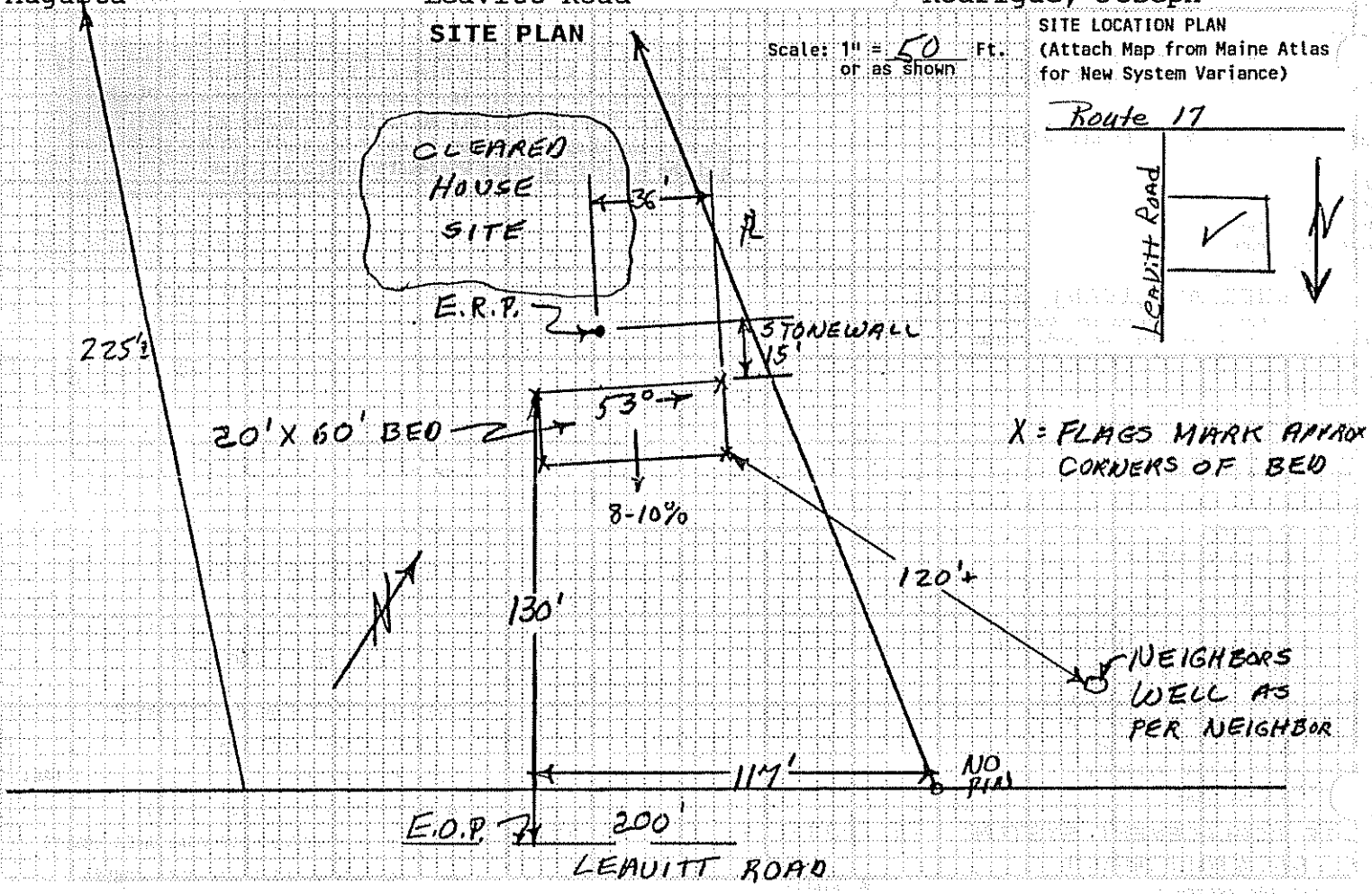

SITE LOCATION PLAN
(Attach Map from Maine Atlas for New System Variance)

SOIL DESCRIPTION AND CLASSIFICATION

(Location of Observation Holes Shown Above)

Observation Hole 1 ☐ Test Pit ☒ Boring

+2 " Depth of Organic Horizon Above Mineral Soil

Inches	Texture	Consistency	Color	Mottling
0–6	Loam	Friable	B	
6–15				16"
15–20	Silty Till	Firm	G.B.	

Soil Classification: Profile 1, Condition C

Slope: 10 %

Limiting Factor: 16 ☒ Ground Water ☐ Restr. Layer ☐ Bedrock

Observation Hole _____ ☐ Test Pit ☐ Boring

_____ " Depth of Organic Horizon Above Mineral Soil

Inches	Texture	Consistency	Color	Mottling
0–6				
6–15				
15–20				

Soil Classification: Profile _____, Condition _____

Slope: _____ %

Limiting Factor: _____ ☐ Ground Water ☐ Restr. Layer ☐ Bedrock

Site Evaluator Signature

51
SE#

06/12/89
Date

Approved for use as HHE 200 by Division of Health Engineering 9/87

SUBSURFACE WASTEWATER DISPOSAL SYSTEM APPLICATION

Department of Human Services
Division of Health Engineering

Town, City, Plantation | Street, Road, Subdivision | Owners Name

SUBSURFACE WASTEWATER DISPOSAL PLAN

Scale 1" = 20 Ft.

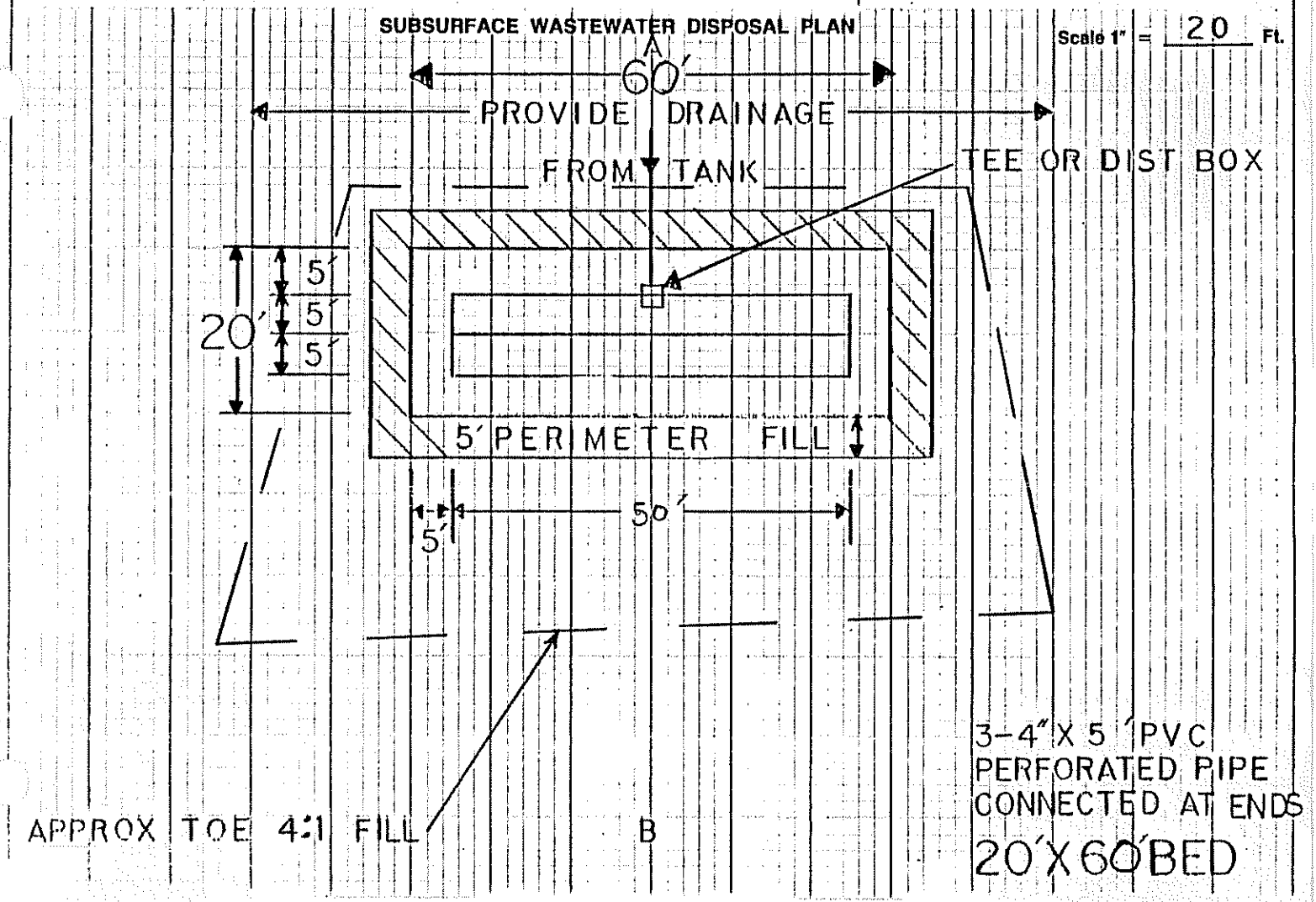

FILL REQUIREMENTS

Depth of Fill (Upslope) 20'
Depth of Fill (Downslope) 40±

CONSTRUCTION ELEVATIONS

Reference Elevation Is 0
Bottom of Disposal Area -64
Top of Distribution Lines or Chambers -53

ELEVATION REFERENCE POINT LOCATION & DESCRIPTION

NAIL IN 9" ASH

DISPOSAL AREA CROSS SECTION

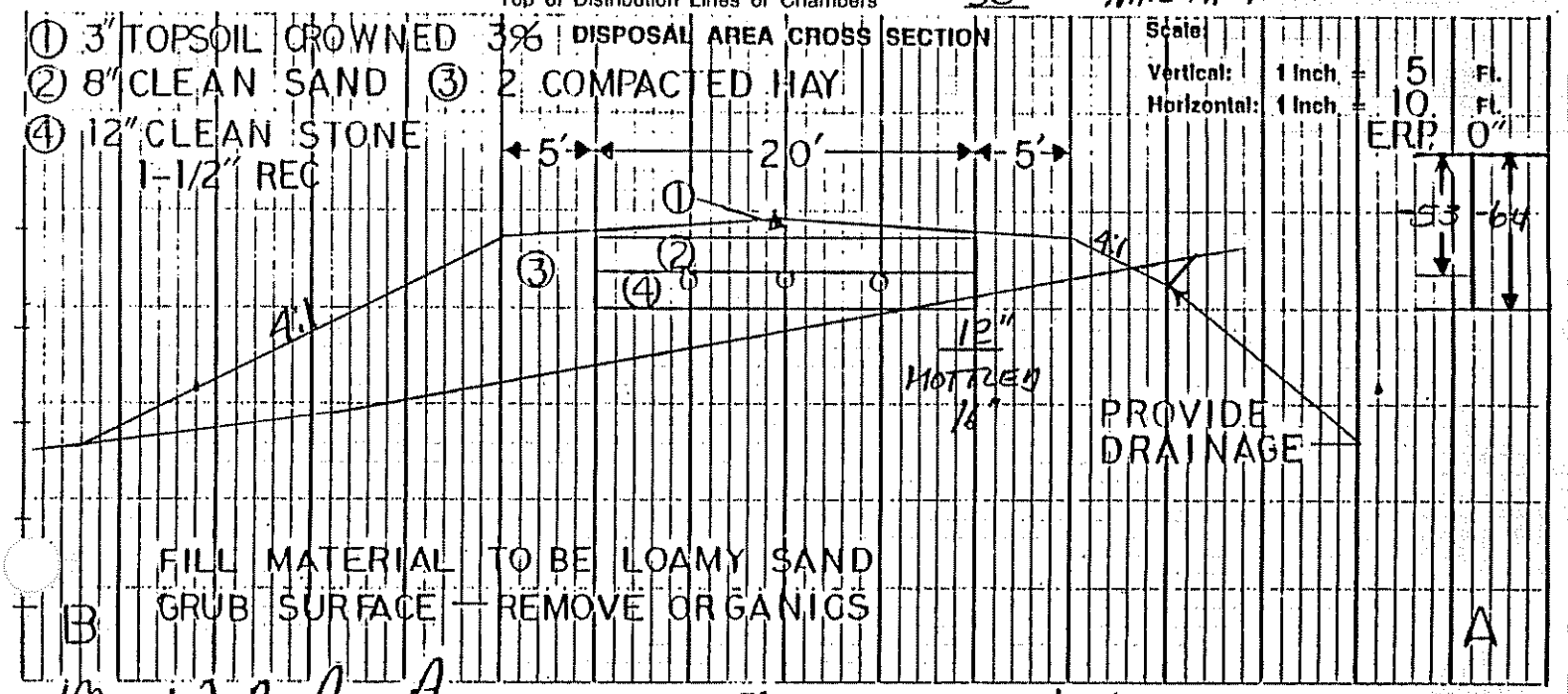

Site Evaluator Signature | SE# 51 | Date 6/12/89

HHE-200 Rev. 1/84