SUBSURFACE WASTEWATER DISPOSAL SYSTEM APPLICATION

Maine Department of Human Services
Division of Health Engineering, 10 SHS
(207) 287-5672 Fax: (207) 287-3165

PROPERTY LOCATION

>> CAUTION: PERMIT REQUIRED - ATTACH IN SPACE BELOW <<

City, Town, or Plantation	AUGUSTA
St r Road	473 Eastern Ave RT. 17
Subdivision, Lot #	

AUGUSTA 5178 TOWN COPY
Date Permit Issued 10-28-03 $ 100.00 ☐ If Double Fee Charged FEE
L.P.I. # 85
Local Plumbing Inspector Signature

OWNER/APPLICANT INFORMATION

Name (last, first, MI) BEECHEL, THOMAS ☒ Owner ☐ Applicant

Mailing Address of Owner/Applicant	RT 7 Box 1915 AUGUSTA ME 04330
Daytime Tel. #	623-9246

Municipal Tax Map # 11 Lot # 136

OWNER OR APPLICANT STATEMENT

I state and acknowledge that the information submitted is correct to the best of my knowledge and understand that any falsification is reason for the Department and/or Local Plumbing Inspector to deny a Permit.

Signature of Owner or Applicant — Date 10-21-03

CAUTION: INSPECTION REQUIRED

I have inspected the installation authoirzed above and found it to be in compliance with the Subsurface Wastewater Disposal Rules Application. _____ (1st) date approved

Local Plumbing Inspector Signature — _____ (2nd) date approved

PERMIT INFORMATION

TYPE OF APPLICATION

- ☒ 1. First Time System
- ☐ 2. Replacement System
  - Type replaced: _____
  - Year Installed: _____
- ☐ 3. Expanded System
  - ☐ a. Minor Expansion
  - ☐ b. Major Expansion
- ☐ 4. Experimental System
- ☐ 5. Seasonal Conversion

THIS APPLICATION REQUIRES

- ☒ 1. No Rule Variance
- ☐ 2. First Time System Variance
  - ☐ a. Local Plumbing Inspector Approval
  - ☐ b. State & Local Plumbing Inspector Approval
- ☐ 3. Replacement System Variance
  - ☐ a. Local Plumbing Inspector Approval
  - ☐ b. State & Local Plumbing Inspector Approval
- ☐ 4. Minimum Lot Size Variance
- ☐ 5. Seasonal Conversion Permit

DISPOSAL SYSTEM COMPONENTS

- ☒ 1. Complete Non-engineered System
- ☐ 2. Primitive System (graywater & alt. toilet)
- ☐ 3. Alternative Toilet, specify: _____
- ☐ 4. Non-engineered Disposal Area
- ☐ 5. Holding Tank, _____ gallons
- ☐ 6. Non-engineered Disposal Field (only)
- ☐ 7. Separated Laundry System
- ☐ 8. Complete Engineered System (2000 gpd or more)
- ☐ 9. Engineered Treatment Tank (only)
- ☐ 10. Engineered Disposal Field (only)
- ☐ 11. Pre-treatment, specify: _____
- ☐ 12. Miscellaneous Components

SIZE OF PROPERTY

2± ☐ SQ. FT. ☒ ACRES

SHORELAND ZONING

☐ Yes ☒ No

DISPOSAL SYSTEM TO SERVE

- ☒ 1. Single Family Dwelling Unit, No. of Bedrooms: 4
- ☐ 2. Multiple Family Dwelling, No. of Units: _____
- ☐ 3. Other: _____ (specify)

Current Use ☐ Seasonal ☐ Year Round ☒ Undeveloped

TYPE OF WATER SUPPLY

- ☒ 1. Drilled Well PROPOSED ☐ 2. Dug Well ☐ 3. Private
- ☐ 4. Public ☐ 5. Other

DESIGN DETAILS (SYSTEM LAYOUT SHOWN ON PAGE 3)

TREATMENT TANK

- ☒ 1. Concrete
  - ☒ a. Regular
  - OR ☒ b. Low Profile
- ☐ 2. Plastic
- ☐ 3. Other: _____

CAPACITY: 1000 GAL.

DISPOSAL FIELD TYPE & SIZE

- ☒ 1. Stone Bed ☐ 2. Stone Trench
- ☐ 3. Proprietary Device
  - ☐ a. cluster array ☐ c. Linear
  - ☐ b. regular load ☐ d. H-20 load
- ☐ 4. Other: _____

SIZE: 1188 ☒ sq. ft. ☐ lin. ft.

GARBAGE DISPOSAL UNIT

☐ 1. No ☒ 2. Yes ☐ 3. Maybe

If Yes or Maybe, specify one below:

- ☐ a. multi-compartment tank
- ☐ b. ___ tanks in series
- ☐ c. increase in tank capacity
- ☒ d. Filter on Tank Outlet

DESIGN FLOW

360 gallons per day

BASED ON:

- ☒ 1. Table 501.1 (dwelling unit(s))
- ☐ 2. Table 501.2 (other facilities)

SHOW CALCULATIONS

— for other facilites —

- ☐ 3. Section 503.0 (meter readings)

ATTACH WATER METER DATA

SOIL DATA & DESIGN CLASS

PROFILE	CONDITION	DESIGN
2	ATT	2

at Observation Hole # TP 2

Depth 27"

of Most Limiting Soil Factor

DISPOSAL FIELD SIZING

- ☐ 1. Small—2.0 sq. ft. / gpd
- ☐ 2. Medium—2.6 sq. ft. / gpd
- ☒ 3. Medium—Large 3.3 sq. f.t / gpd
- ☐ 4. Large—4.1 sq. ft. / gpd
- ☐ 5. Extra Large—5.0 sq. ft. / gpd

EFFLUENT/EJECTOR PUMP

- ☒ 1. Not Required
- ☐ 2. May Be Required
- ☐ 3. Required

Specify only for engineered systems:

DOSE: _____ gallons

SITE EVALUATOR STATEMENT

I certify that on 9-12-02 (date) I completed a site evaluation on this property and state that the data reported are accurate and that the proposed system is in compliance with the State of Maine Subsurface Wastewater Disposal Rules (10-144A CMR 241).

Site Evaluator Signature — 168 SE # — 9-30-02 Date

JOHN W. LORD JR.
Site Evaluator Name Printed

Note: Changes to or deviations from the design should be confirmed with the Site Evaluator.
DESIGN SUBJECT TO LOCAL, STATE + FEDERAL ORDINANCES.

SUBSURFACE WASTEWATER DISPOSAL SYSTEM APPLICATION

Maine Department of Human Services
Division of Health Engineering, Station 10
(207) 287-5672 FAX (207) 287-4172

Town, City, Plantation	Street, Road, Subdivision	Owner or Applicant Name
AUGUSTA	RT. 17	THOMAS BEECHEL

SITE PLAN

Scale: 1" = 50 ft.

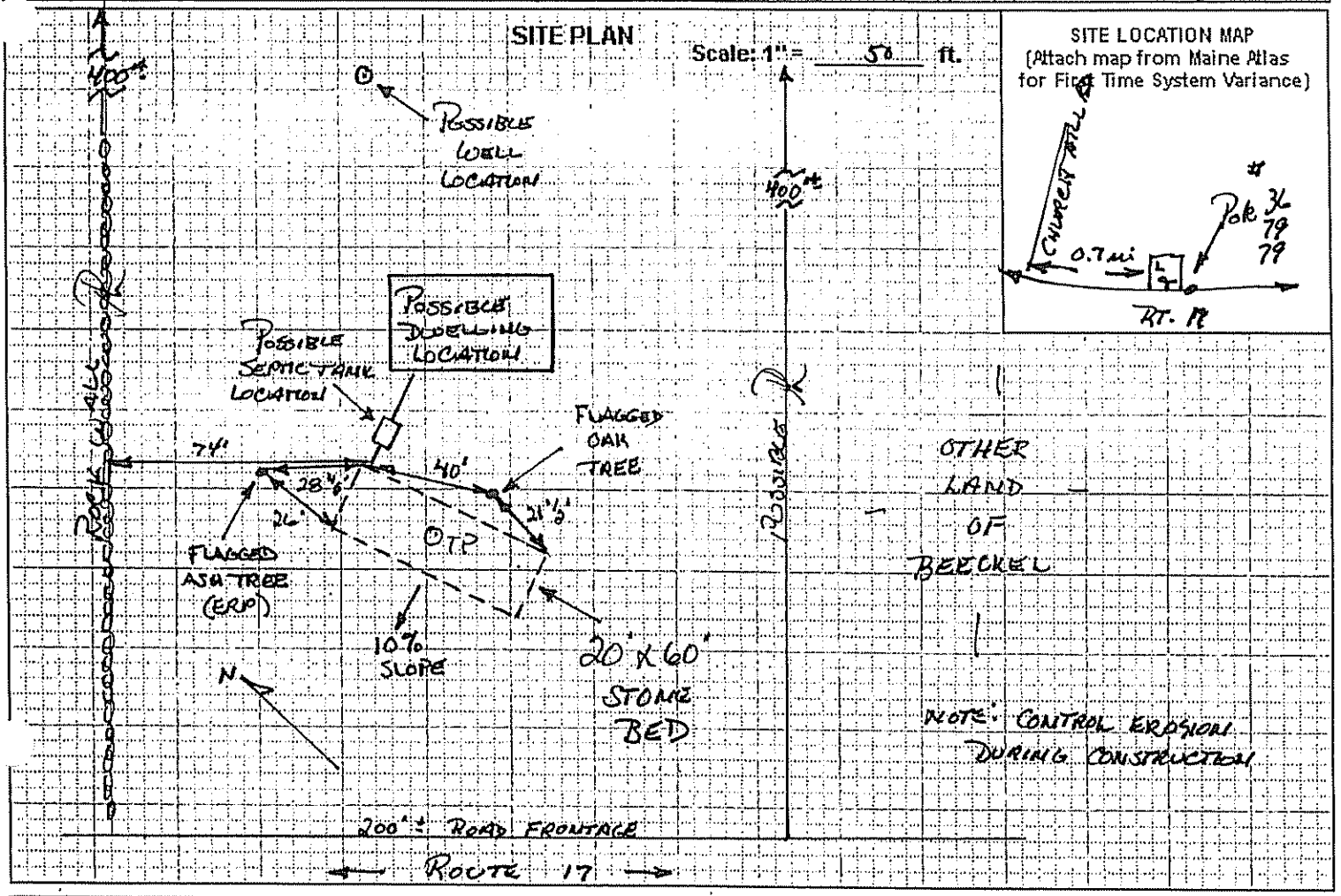

SOIL PROFILE DESCRIPTION AND CLASSIFICATION (Location of Observation Holes Shown Above)

Observation Hole # TP 1 ☒ Test Pit ☐ Boring

ONE " Depth of organic horizon above mineral soil

Depth below mineral soil surface (inches)	Texture	Consistency	Color	Mottling
0–6			BROWN	
6–12	SANDY		YELLOW	
12–18	LOAM	FRIABLE	BROWN	NONE OBSERVED
18–24				
24–30				
30–36		BEDROCK		
36–42				
42–48				

Soil Profile	Classification Condition	Slope Percent	Limiting Factor Depth	
2	ATTI	10	27	☐ Groundwater ☐ Restrictive Layer ☒ Bedrock

Observation Hole # _____ ☐ Test Pit ☐ Boring

_____ " Depth of organic horizon above mineral soil

Depth below mineral soil surface (inches)	Texture	Consistency	Color	Mottling
0–6				
6–12				
12–18				
18–24				
24–30				
30–36				
36–42				
42–48				

Soil Profile	Classification Condition	Slope Percent	Limiting Factor Depth	
				☐ Groundwater ☐ Restrictive Layer ☐ Bedrock

Site Evaluator Signature _____ SE # 168 Date 9-30-02

SUBSURFACE WASTEWATER DISPOSAL SYSTEM APPLICATION

Maine Department of Human Services
Division of Health Engineering, Station 10
(207) 287-5672 FAX (207) 287-4172

Town, City, Plantation	Street, Road, Subdivision	Owner or Applicant Name
AUGUSTA	RT. 17	THOMAS BEECKEL

SUBSURFACE WASTEWATER DISPOSAL PLAN

Scale: 1" = 20 ft.

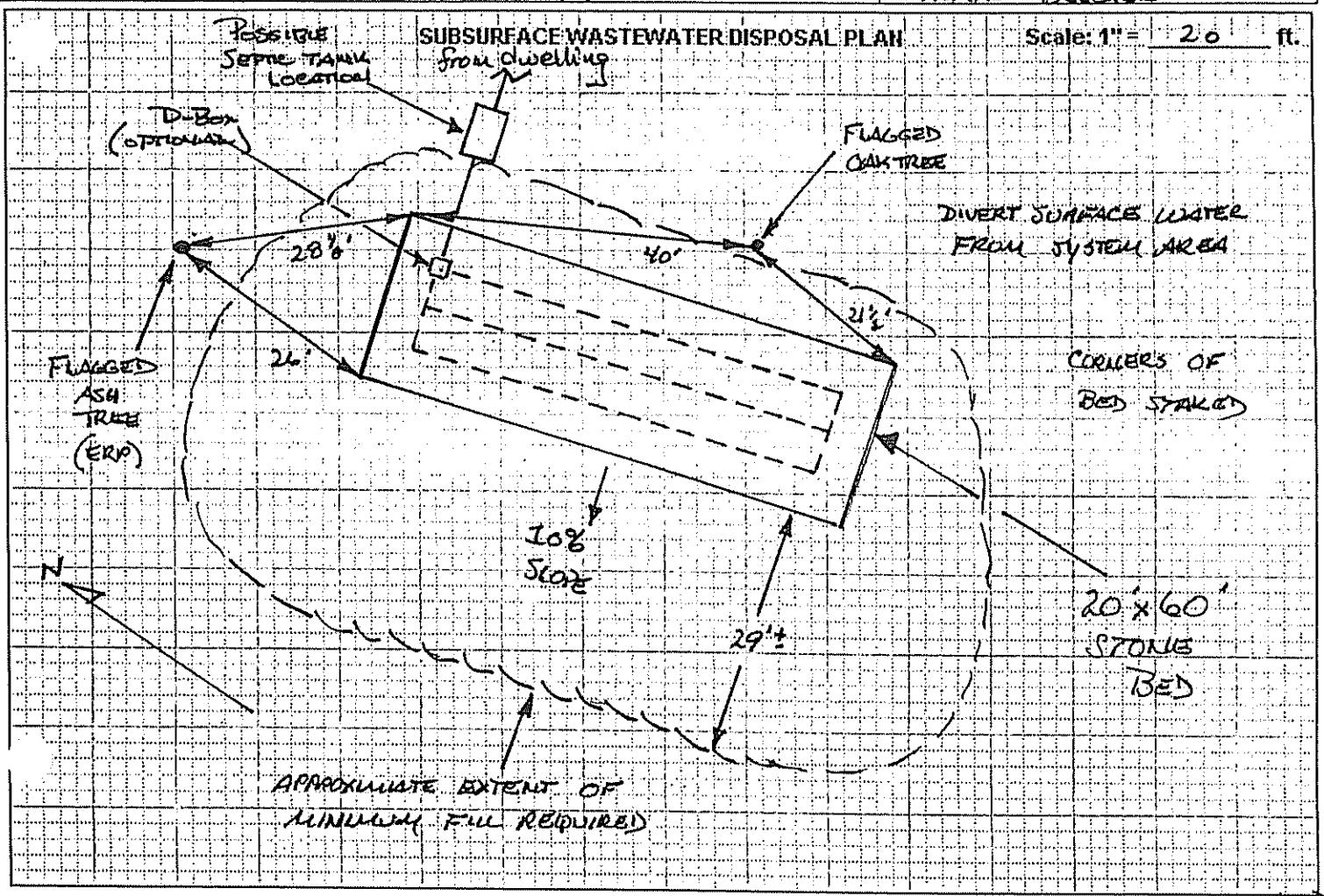

BACKFILL REQUIREMENTS		CONSTRUCTION ELEVATIONS		ELEVATION REFERENCE POINT (ERP)
Depth of Backfill (upslope)	21"	Finished Grade Elevation	-36"	Location & Description: FLAGGED NAIL IN FLAGGED ~~ASH TREE~~
Depth of Backfill (downslope)	46±"	Top of Distribution Pipe ~~or Proprietary Device~~	-49"	60" ABOVE EXISTING GRADE AT TREE.
DEPTHS AT CROSS-SECTION (shown below)		Bottom of Disposal Field	-60"	Reference Elevation is: 0.0" or _____

DISPOSAL FIELD CROSS-SECTION

Scales:
Vertical: 1" = _____ ft.
Horizontal: 1" = _____ ft.

(SEE ATTACHED BED DIAGRAM)

Site Evaluator Signature

168
SE #

9-30-02
Date

SEWAGE DISPOSAL BED DETAILS

"LOAM + MULCH TO COVER."

BED REQUIRES CLEAN STONE UNIFORM IN SIZE. ($1\frac{1}{2}$" RECCOMENDED)

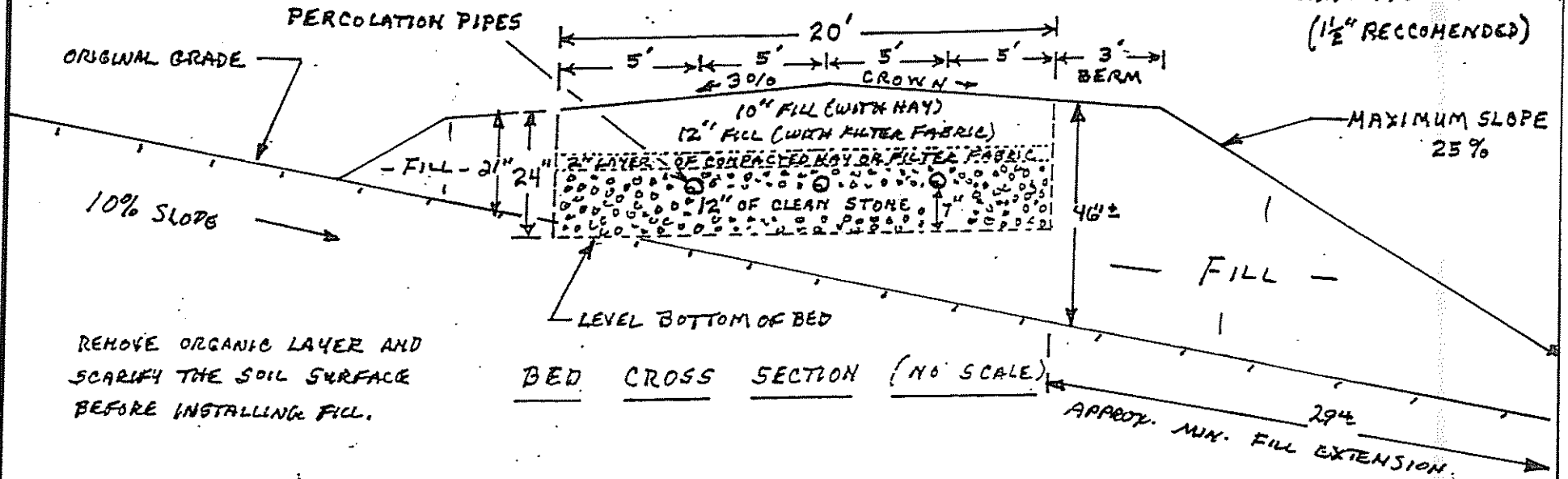

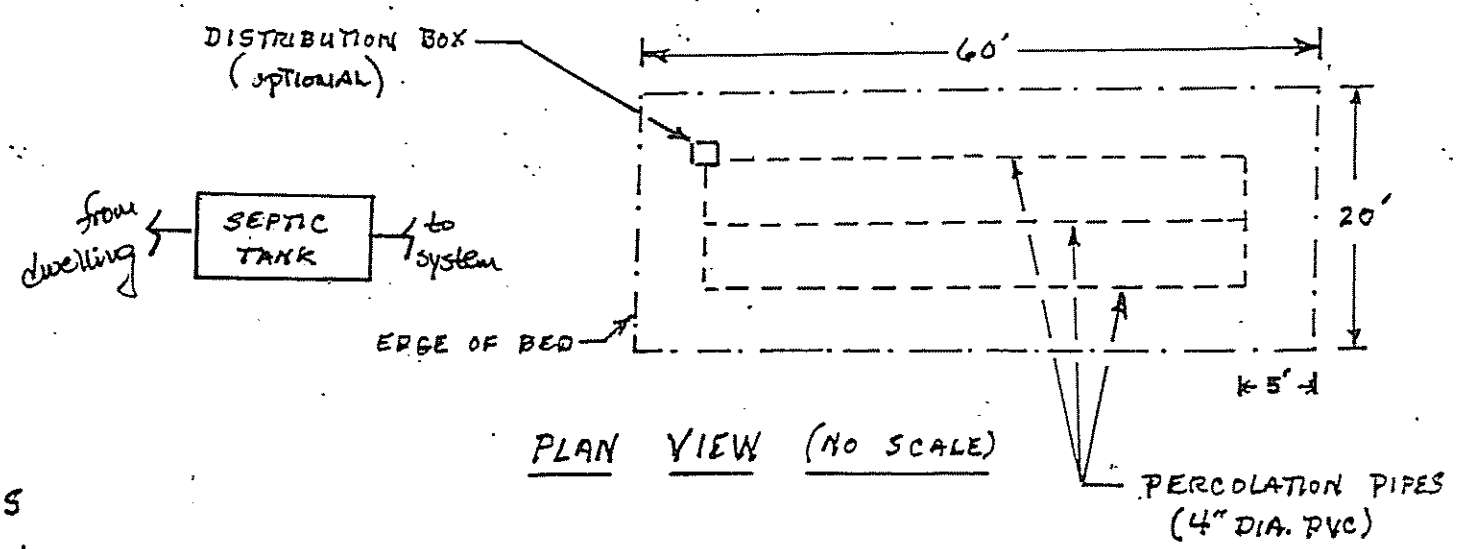

NOTES

1.) 21 INCHES OF FILL IS REQUIRED AT UPHILL SIDE OF BED.

2.) TEXTURE OF FILL SHALL BE GRAVELLY COARSE SAND.

3.) REFER TO MAINE SUBSURFACE WASTE WATER DISPOSAL RULES FOR FURTHER DETAILS REGARDING INSTALLATION PROCEDURES.

FOR: THOMAS BEECHER

DATE: 9-30-02

BY: JOHN W. LORD, JR. S.E. #1168

3/00