YORK, CARL

STATE OF MAINE DEPARTMENT OF HEALTH AND WELFARE
SUBSURFACE WASTE WATER DISPOSAL PERMIT

(For systems disposing of less than 2000 gallons per day)

This is NOT a permit; this form when completed must be presented to the Local Plumbing Inspector to obtain a permit.

Town: CITY OF AUGUSTA
Street, Road, etc.: LEIGHTON ROAD
If on water body, give name:
Permit No.:
Date: MAY 12, 1975

Owner of property: CARL E. & RENA YORK
Owners address: LEIGHTON ROAD AUGUSTA, MAINE
Size of lot: 1.2 ± ○ Sq. feet ○ Acres

Name & type of establishment if other than private home: OFFICE TRAILER (PROPOSED) 1 TOILET, 2 LAVATORY
Is lot Zoned? ○ Yes ⊗ No
Type of Zoning: ○ residential ⊗ Commercial ○ Resource Protection

Name of applicant (Owner's agent): RALPH E. SYLVESTER

If you plan to use a previous subdivision approval in lieu of site investigation, please submit one of the following:
○ Deed restriction re. private sewage disposal
○ Copy of the subdivision's soils report
○ Soils report from a State Agency

Applicant's address Street, Box, etc.: POND ROAD
Tel. No.: 623-3148
Town: MANCHESTER
Maine 04351
Subdivision name:
Lot No.:
Applicant's signature / Owner's signature: Ralph Sylvester
Date: MAY 12, 1975

This application is for: ⊗ New System ○ Expanded System ○ Replacement System ○ Replacement of ○ Treatment Tank Only ○ Disposal Area Only

The water supply for this property is: ○ Dug well, depth ____, lining ____; ○ Drilled well, depth ____, lining ____; ○ Spring depth ____, lining ____. Surface water ○ Body, ○ Course - ○ with disinfection, ○ without disinfection. TO BE CITY WATER

SOIL INVESTIGATION

Show location of pits and/or borings on sketch on page 2, and refer to completed sample form and Chapter 4 of the Code, II.

	Soil Profile No. TP1	Soil Profile No. TP2	Soil Profile No. TP3	Soil Profile No.	Soil Profile No.
	⊗ Pit ☐ Boring	⊗ Pit ☐ Boring	⊗ Pit ☐ Boring	☐ Pit ☐ Boring	☐ Pit ☐ Boring
Depth from surface of ground to: Organic strata	— Inches —	— Inches —	— Inches —	Inches	Inches
1st strata	Top soil Inches 6" → 8" ±	Topsoil Inches 6" - 8" ±	Top soil Inches 6" → 8" ±	Inches	Inches
2nd strata	Sandy, silty Loam Inches 16" ±	Sandy, silty Loam Inches 24" ±	Sandy, silty Loam Inches 24" ±	Inches	Inches
3rd strata	* Sandy, silty Loam, trace clay Inches 36"	* NOT IMPERVIOUS Inches	Inches	Inches	Inches
Total Depth of observation hole	Inches 60"	Inches 30"	Inches 30"	Inches	Inches
Max. Ground water table - mottling	⊗ None Evident Inches	○ None Evident 26" after 3 days Inches	○ None Evident 18" after 3 days Inches	○ None Evident Inches	○ None Evident Inches
Impervious layer, clay, etc.	⊗ None Evident Inches	⊗ None Evident Inches	⊗ None Evident Inches	○ None Evident Inches	○ None Evident Inches
Bedrock	Inches ⊗ None Evident Type of Bedrock	Inches ⊗ None Evident Type of Bedrock	Inches ⊗ None Evident Type of Bedrock	Inches ○ None Evident Type of Bedrock	Inches ○ None Evident Type of Bedrock
Surface slope	< 5 %	< 5 %	< 5 %	%	%
Soil Group & Condition per Table 9-1 of the Code, II	C4 ± / C7 ±	C4 ±	C4 ±		

April 28 1975 (date), a site investigation for this project completed. I supervised this soil evaluation and certify that the ults indicated above best represent the soil conditions found. I ommend the following type and size of private sewage disposal system. also recommend the proposed private sewage disposal system layout and ocation shown on page 2.

Signature and Registration/Certification Number: [illegible] 852
Date signed: May 12, 1975

○ Soil Scientist
○ Geologist
⊗ Soil Engineer
○ Other, must show current letter of certification to LPI

PRIVATE SEWAGE DISPOSAL SYSTEM PROPOSED

Show location of system and details on sketches on page 2, and refer to completed sample form.

SYSTEM:
⊗ COMBINED SYSTEM
○ SEPARATED SYSTEM
If separated system-type of human waste disposal system to be used:
○ Sealed Vault Privy
○ Open Pit Privy
○ Compost Toilet
○ Incinerator Toilet
○ Chemical Toilet
○ Other, describe

See Chapter 9 of the Code, II.

TREATMENT TANK:
⊗ Septic Tank
⊗ Concrete
○ Fiberglas
○ Metal
Manufacturer -
Size in gallons: 1000
○ Aerobic Tank
Manufacturer -
Model No.
Size in gallons

SUBSURFACE ABSORPTION AREA

Type:
○ Trench System: Total trench length. ____
⊗ Bed System Length 25 Width 20
○ Chamber System Number
○ Type A ○ Single File
○ Type F ○ Cluster
○ Mound System, Length
Width at base
○ Special System Length
Width
○ Non-discharge System
Bed-Length Width
Holding Tank Size Gal. Manufacturer
○ Alarm device provided, type.

SIZE:
○ Very Small
○ Small
⊗ Medium
○ Medium Large
○ Large
○ Extra Large

SITE MODIFICATION
Fill is ⊗ required, ○ not required
Fill will be 22 ± inches deep

DETAILS
○ A Distribution Box is required
Pumping is ○ required, ⊗ is not required.
The Dose will be ____ gallons

DISTANCES
⊗ Yes ○ No: The proposed subsurface absorption area will be located at least 100 feet from any and all wells; springs; surface water bodies and courses (lake, pond, ocean, brook, stream, river); swamps; marshes; and bogs.

⊗ Yes ○ No: The proposed subsurface absorption area will be located at least 300 feet from any and all wells and springs producing 2000 gallons or more of water per day and any public water supplies.

PROPERTY/LOT LOCATION MAP

Part of Lot 18, Map 9
Assessors Maps
Rev. 1974

Location - roads, landmarks

FOR THE USE OF LPI ONLY

○ Denial: Application is denied for following reasons; portions of the Code II are cited.
○ Form is incomplete (____ pg.) as to ○ General info, ○ Site Investigation, ○ System Proposed, ○ Site Plan, ○ Disposal System Plan, ○ Cross-Section, ○ Statement. See Section 2.3.
○ Site Investigation indicates site is ○ totally unsuitable for disposal system; Sections 4.5 and 9.5, Table 9-1 Group 9 and 10. ○ Unsuitable for system proposed; Sections 4.3, 4.6, 9.5, Table 9-1.
○ System Proposed does not conform to Code; See Sections 9. ____
○ Site Investigation indicates site modifications are necessary; See Sections ○ 4.3, ○ 4.4, ○ 4.6, ○ 8.7, ○ ____.
○ Miscellaneous ____ See Section ____
○ Acceptance: Application for permit is approved ○ with condition specified, comply with Section ____ ○ without condition.

Signed LPI ____ Date ____

HHE-209 7/74

MAINE DEPARTMENT OF HEALTH AND WELFARE

APPLICATION FOR PRIVATE SEWAGE DISPOSAL PERMIT

(For systems disposing of less than 2000 gallons per day)

Town: CITY OF AUGUSTA | Street, Road, etc. LEIGHTON ROAD | If on Water body, give name | Owner of property CARL E. & RENA YORK

Site Plan — Scale 1" = 100Ft.

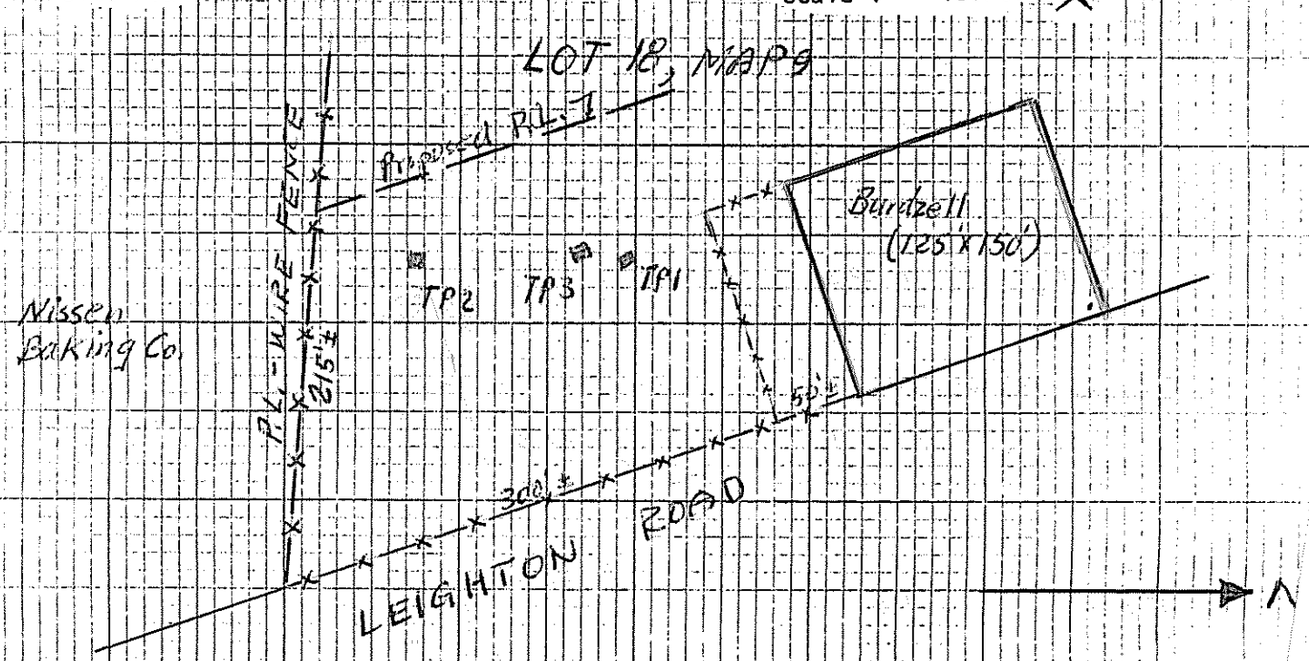

Private Sewage Disposal Plan — Scale 1" = 20'

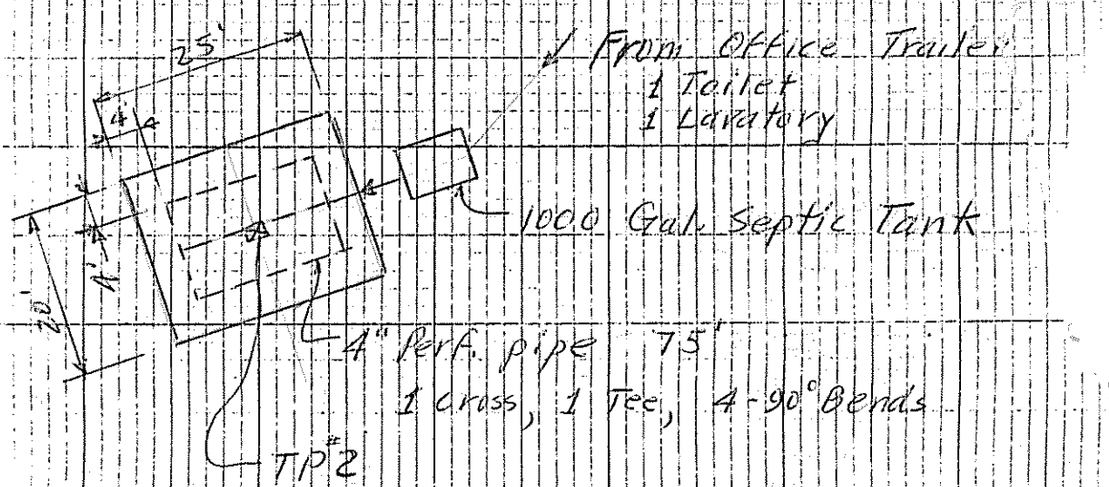

Subsurface Absorption Area Cross-section — Scale: Vertical - 1" = 5' or Horizontal - 1" = ~~20'~~ or 5'

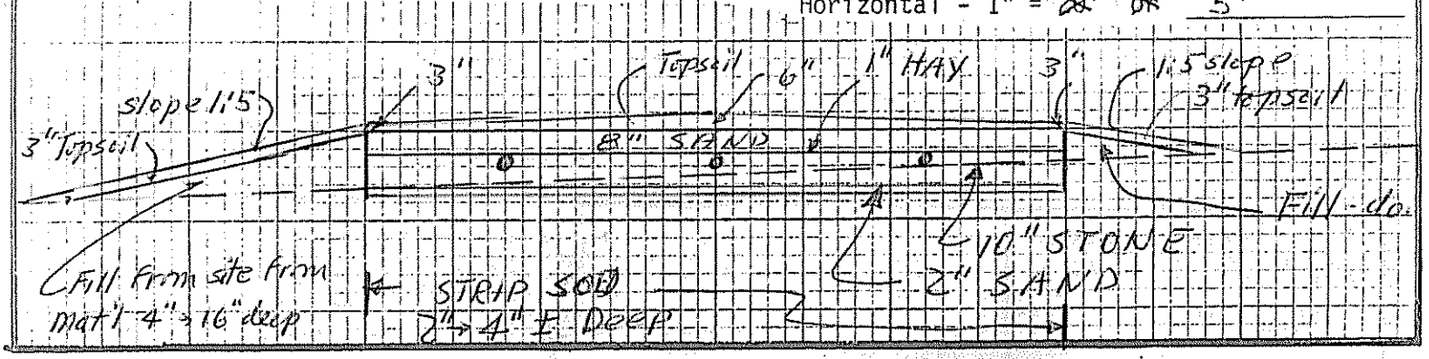

Statement: (no permit may be issued unless signed)

I certify that all the information submitted to be true and correct; and I understand that issuance of a permit is based upon the information and plans submitted by the applicant. I also understand that any falsification of this application is reason to deny a permit to install a private sewage disposal system and that the permit is valid for a six (6) month period from the date of permit issuance. I understand that no guarantee is intended or implied by reason of any advice or approval given by the Administrative

Signature Required

Date: 5/12/75

Applicant: [illegible]

Owner:

HHE-200 7/74