SUBSURFACE WASTEWATER DISPOSAL SYSTEM APPLICATION

Maine Department of Human Services
Division of Health Engineering, 10 SHS
(207) 287-5672 Fax: (207) 287-3165

PROPERTY LOCATION

>> CAUTION: PERMIT REQUIRED - ATTACH IN SPACE BELOW <<

City, Town, or Plantation: AUGUSTA

Street or Road: 83 BOLTON HILL RD.

Subdivision, Lot #:

AUGUSTA 4863 TOWN COPY

Date Permit Issued: 5/5/02 $ 100 FEE ☐ If Double Fee Charged

Local Plumbing Inspector Signature: R. Reilly L.P.I. # 872

OWNER/APPLICANT INFORMATION

Name (last, first, MI): WHITNEY, DONALD ☒ Owner ☐ Applicant

Mailing Address of Owner/Applicant: 18 LINWOOD AVE
AUGUSTA ME 04330

Daytime Tel. #: 623-8108

Municipal Tax Map # 8 Lot # 56C

OWNER OR APPLICANT STATEMENT

I state and acknowledge that the information submitted is correct to the best of my knowledge and understand that any falsification is reason for the Department and/or Local Plumbing Inspector to deny a Permit.

Donald Whitney Signature of Owner or Applicant — Date 5/6

CAUTION: INSPECTION REQUIRED

I have inspected the installation authorized above and found it to be in compliance with the Subsurface Wastewater Disposal Rules Application. 5/21/02 (1st) date approved

Local Plumbing Inspector Signature — (2nd) date approved

PERMIT INFORMATION

TYPE OF APPLICATION

☒ 1. First Time System
☐ 2. Replacement System
Type replaced: _____
Year installed: _____
☐ 3. Expanded System
☐ a. Minor Expansion
☐ b. Major Expansion
☐ 4. Experimental System
☐ 5. Seasonal Conversion

THIS APPLICATION REQUIRES

☒ 1. No Rule Variance
☐ 2. First Time System Variance
☐ a. Local Plumbing Inspector Approval
☐ b. State & Local Plumbing Inspector Approval
☐ 3. Replacement System Variance
☐ a. Local Plumbing Inspector Approval
☐ b. State & Local Plumbing Inspector Approval
☐ 4. Minimum Lot Size Variance
☐ 5. Seasonal Conversion Permit

DISPOSAL SYSTEM COMPONENTS

☒ 1. Complete Non-engineered System
☐ 2. Primitive System (graywater & alt. toilet)
☐ 3. Alternative Toilet, specify: _____
☐ 4. Non-engineered Disposal Area
☐ 5. Holding Tank, _____ gallons
☐ 6. Non-engineered Disposal Field (only)
☐ 7. Separated Laundry System
☐ 8. Complete Engineered System (2000 gpd or more)
☐ 9. Engineered Treatment Tank (only)
☐ 10. Engineered Disposal Field (only)
☐ 11. Pre-treatment, specify: _____
☐ 12. Miscellaneous Components

SIZE OF PROPERTY

3.4± ☐ SQ. FT. ☒ ACRES

SHORELAND ZONING

☐ Yes ☒ No

DISPOSAL SYSTEM TO SERVE

☒ 1. Single Family Dwelling Unit, No. of Bedrooms: 3
☐ 2. Multiple Family Dwelling, No. of Units: _____
☐ 3. Other: _____ (specify)

Current Use ☐ Seasonal ☐ Year Round ☒ Undeveloped

TYPE OF WATER SUPPLY

PROPOSED
☒ 1. Drilled Well ☐ 2. Dug Well ☐ 3. Private
☐ 4. Public ☐ 5. Other

DESIGN DETAILS (SYSTEM LAYOUT SHOWN ON PAGE 3)

TREATMENT TANK

☒ 1. Concrete
☒ a. Regular
☒ b. Low Profile
☐ 2. Plastic
☐ 3. Other: _____
CAPACITY: 1000 GAL.

DISPOSAL FIELD TYPE & SIZE

☒ 1. Stone Bed ☐ 2. Stone Trench
☐ 3. Proprietary Device
☐ a. cluster array ☐ c. Linear
☐ b. regular load ☐ d. H-20 load
☐ 4. Other: _____
SIZE: 891 ☒ sq. ft. ☐ lin. ft.

GARBAGE DISPOSAL UNIT

☒ 1. No ☐ 2. Yes ☐ 3. Maybe
If Yes or Maybe, specify one below:
☐ a. multi-compartment tank
☐ b. ___ tanks in series
☐ c. increase in tank capacity
☐ d. Filter on Tank Outlet

DESIGN FLOW

270 gallons per day
BASED ON:
☒ 1. Table 501.1 (dwelling unit(s))
☐ 2. Table 501.2 (other facilities)
SHOW CALCULATIONS
— for other facilites —
☐ 3. Section 503.0 (meter readings)
ATTACH WATER METER DATA

SOIL DATA & DESIGN CLASS

PROFILE / CONDITION / DESIGN
3 / C / 1
at Observation Hole # TP1
Depth 16"
of Most Limiting Soil Factor

DISPOSAL FIELD SIZING

☐ 1. Small—2.0 sq. ft. / gpd
☐ 2. Medium—2.6 sq. ft. / gpd
☒ 3. Medium—Large 3.3 sq. ft / gpd
☐ 4. Large—4.1 sq. ft. / gpd
☐ 5. Extra Large—5.0 sq. ft. / gpd

EFFLUENT/EJECTOR PUMP

☒ 1. Not Required
☐ 2. May Be Required
☐ 3. Required
Specify only for engineered systems:
DOSE: _____ gallons

SITE EVALUATOR STATEMENT

I certify that on 3-28-02 (date) I completed a site evaluation on this property and state that the data reported are accurate and that the proposed system is in compliance with the State of Maine Subsurface Wastewater Disposal Rules (10-144A CMR 241).

Site Evaluator Signature — SE # 168 — Date 4-26-02

JOHN W. LORD JR.
Site Evaluator Name Printed

Note: Changes to or deviations from the design should be confirmed with the Site Evaluator.
DESIGN SUBJECT TO LOCAL, STATE & FEDERAL ORDINANCES.

SUBSURFACE WASTEWATER DISPOSAL SYSTEM APPLICATION

Maine Department of Human Services
Division of Health Engineering, Station 10
(207) 287-5672 FAX (207) 287-4172

Town, City, Plantation	Street, Road, Subdivision	Owner or Applicant Name
AUGUSTA	BOLTON HILL RD.	DONALD WHITNEY

SITE PLAN

Scale: 1" = 60 ft.

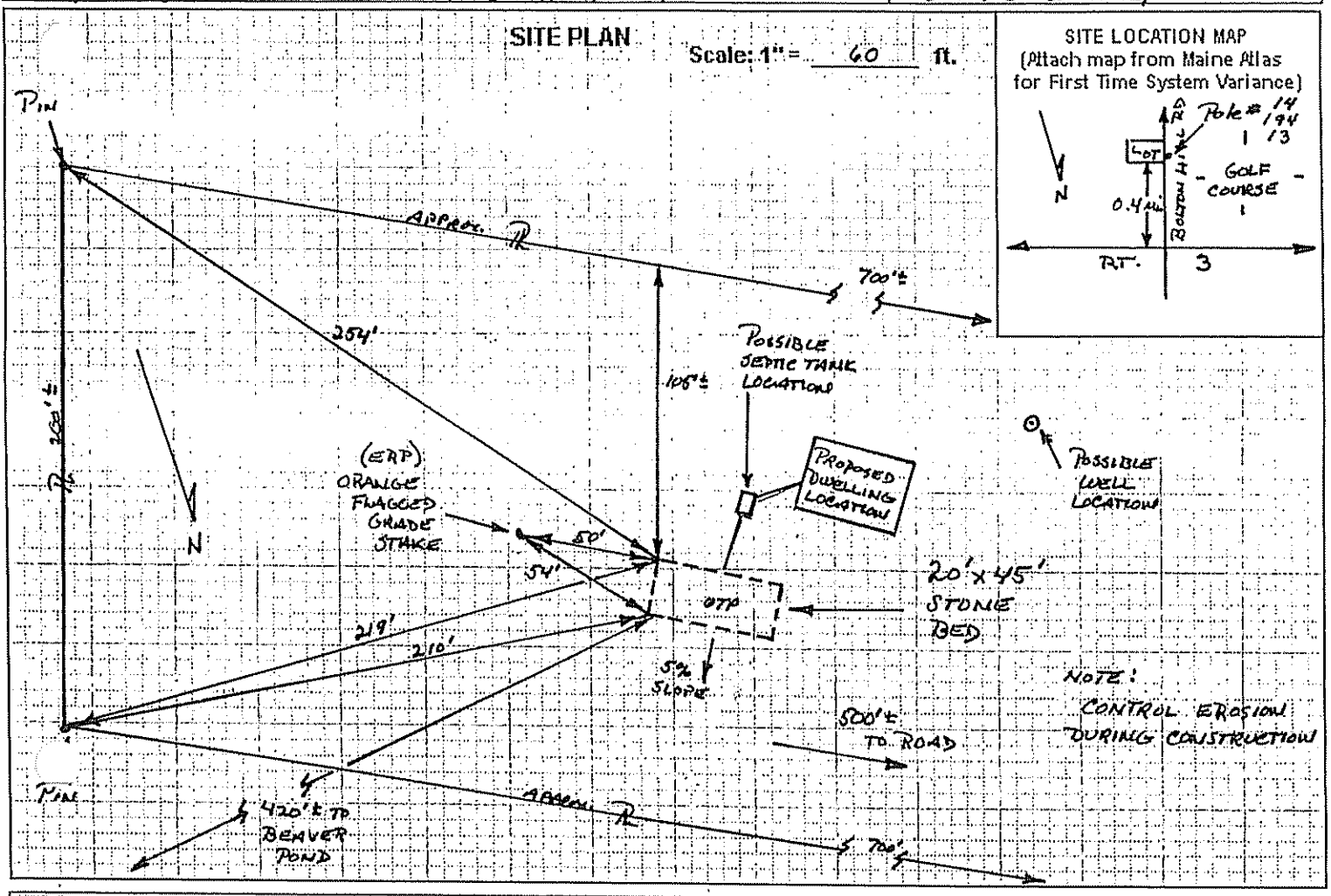

SITE LOCATION MAP
(Attach map from Maine Atlas for First Time System Variance)

SOIL PROFILE DESCRIPTION AND CLASSIFICATION (Location of Observation Holes Shown Above)

Observation Hole # TP1 ☒ Test Pit ☐ Boring

TWO " Depth of organic horizon above mineral soil

Depth below mineral soil surface (inches)	Texture	Consistency	Color	Mottling
0–6	LOAM		BROWN	
6–12		FRIABLE	YELLOW BROWN	
12–18	SANDY			
18–24	LOAM	FIRM	OLIVE BROWN	COMMON DISTINCT
24–30				
30–36				
36–42				
42–48				

Soil Profile	Classification Condition	Slope Percent	Limiting Factor Depth	
3	C	5	16"	☒ Groundwater ☒ Restrictive Layer ☐ Bedrock

Observation Hole # _____ ☐ Test Pit ☐ Boring

_____ " Depth of organic horizon above mineral soil

Depth below mineral soil surface (inches)	Texture	Consistency	Color	Mottling
0–6				
6–12				
12–18				
18–24				
24–30				
30–36				
36–42				
42–48				

Soil Profile	Classification Condition	Slope Percent	Limiting Factor Depth	
				☐ Groundwater ☐ Restrictive Layer ☐ Bedrock

Site Evaluator Signature _____ SE # 168 Date 4-26-02

SUBSURFACE WASTEWATER DISPOSAL SYSTEM APPLICATION

Maine Department of Human Services
Division of Health Engineering, Station 10
(207) 287-5672 FAX (207) 287-4172

Town, City, Plantation	Street, Road, Subdivision	Owner or Applicant Name
AUGUSTA	BOLTON HILL RD.	DONALD WHITNEY

SUBSURFACE WASTEWATER DISPOSAL PLAN

Scale: 1" = 20 ft.

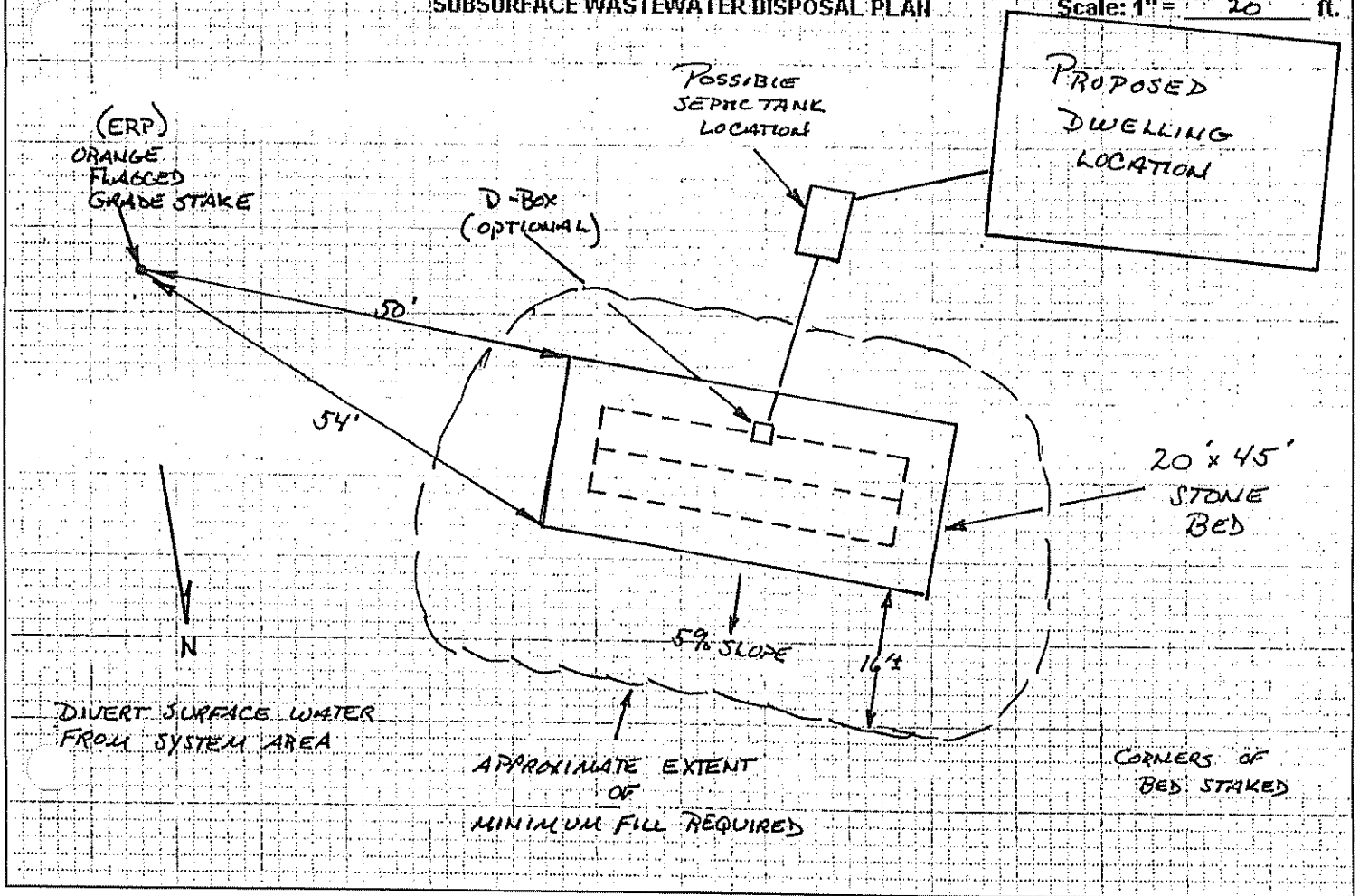

BACKFILL REQUIREMENTS		CONSTRUCTION ELEVATIONS		ELEVATION REFERENCE POINT (ERP)
Depth of Backfill (upslope)	20 "	Finished Grade Elevation	-15 "	Location & Description: FLAGGED NAIL IN TOP ~~OF ORANGE FLAGGED~~ GRADE STAKE 34" ABOVE EXISTING ~~GRADE AT STAKE~~
Depth of Backfill (downslope)	32± "	Top of Distribution Pipe ~~of Proprietary Device~~	-28 "	
DEPTHS AT CROSS-SECTION (shown below)		Bottom of Disposal Field	-39 "	Reference Elevation is: 0.0" BC: —

DISPOSAL FIELD CROSS-SECTION

Scales:
Vertical: 1" = _____ ft.
Horizontal: 1" = _____ ft.

(SEE ATTACHED BED DIAGRAM)

Site Evaluator Signature	SE #	Date
[signature]	168	4-26-02

SEWAGE DISPOSAL BED DETAILS

1" LOAM + MULCH TO COVER.

BED REQUIRES CLEAN STONE UNIFORM IN SIZE. (1½" RECCOMENDED)

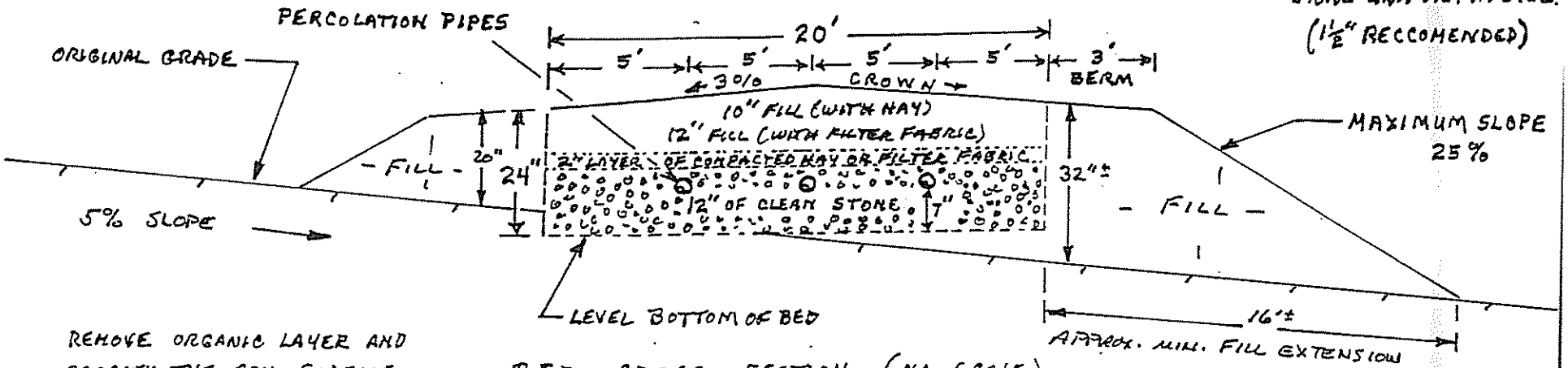

REMOVE ORGANIC LAYER AND SCARIFY THE SOIL SURFACE BEFORE INSTALLING FILL.

BED CROSS SECTION (NO SCALE)

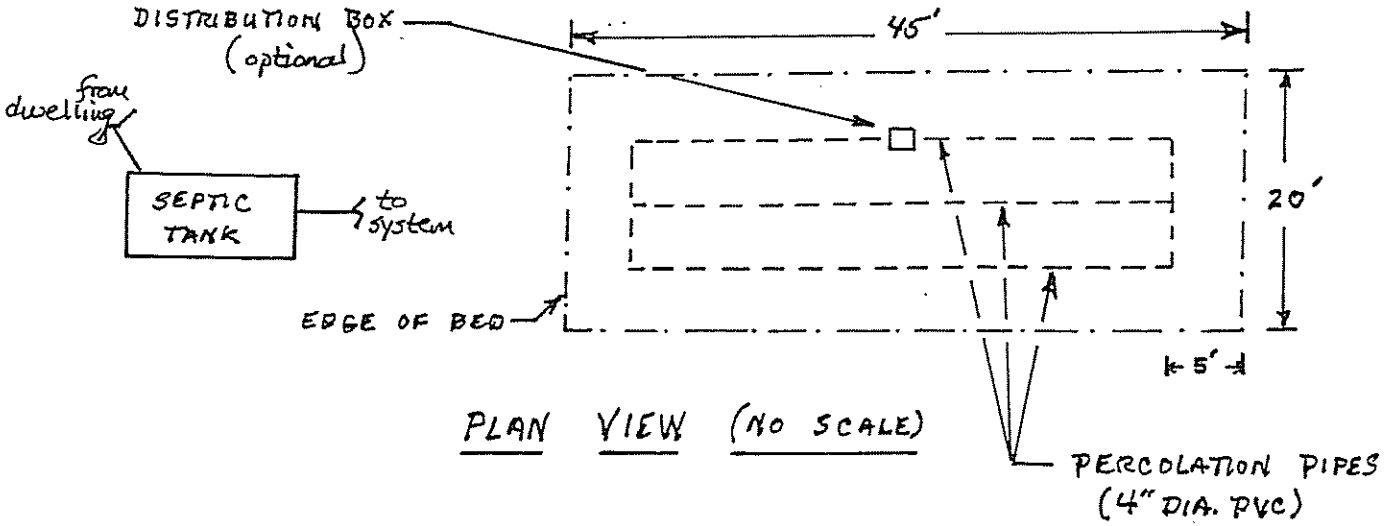

PLAN VIEW (NO SCALE)

NOTES

1.) 20 INCHES OF FILL IS REQUIRED AT UPHILL SIDE OF BED.

2.) TEXTURE OF FILL SHALL BE GRAVELLY COARSE SAND.

3.) REFER TO MAINE SUBSURFACE WASTE WATER DISPOSAL RULES FOR FURTHER DETAILS REGARDING INSTALLATION PROCEDURES.

FOR: DONALD WHITNEY

DATE: 4-24-02

BY: JOHN W. LORD, JR. S.E. #168

3/00