623-2354 OK for permit

SUBSURFACE WASTEWATER DISPOSAL SYSTEM APPLICATION

Division of Health Engineering
(207) 289 3826

M 8 L 32A

AUGUSTA PERMIT # 293 TOWN COPY

Date Permit Issued: 8/10/84 $ 40.00 FEE ☐ If Double Fee Charged

Robert St Pierre
Local Plumbing Inspector Signature

L.P.I. # 667

PROPERTY ADDRESS

Town Or Plantation	AUGUSTA
Street Subdivision Lot #	WARD ROAD

PROPERTY OWNERS NAME

Last CICIA First DONALD

Applicant Name	
Mailing Address of Owner/Applicant (If Different)	R-1 B-2930 WINDSOR, ME 04363

Owner/Applicant Statement

I certify that the information submitted is correct to the best of my knowledge and understand that any falsification is reason for the Local Plumbing Inspector to deny a Permit.

Signature of Owner/Applicant — Date

Caution: Inspection Required

I have inspected the installation authorized above and found it to be in compliance with the Subsurface Wastewater Disposal Rules

Local Plumbing Inspector Signature — Date Approved

PERMIT INFORMATION

THIS APPLICATION IS FOR:

1 ☐ NEW SYSTEM
2 ☒ REPLACEMENT SYSTEM
3 ☐ EXPANDED SYSTEM
4 ☐ SEASONAL CONVERSION
5. ☐ EXPERIMENTAL SYSTEM

THIS APPLICATION REQUIRES:

1 ☒ NO RULE VARIANCE REQUIRED
2 ☐ NEW SYSTEM VARIANCE
Attach New System Variance Form
☐ REPLACEMENT SYSTEM VARIANCE
Attach Replacement System Variance Form
3 ☐ Requires only Local Plumbing Inspector Approval
4 ☐ Requires both State and Local Plumbing Inspector Approval

INSTALLATION IS

COMPLETE SYSTEM
1 ☒ NON-ENGINEERED SYSTEM
2 ☐ PRIMITIVE SYSTEM (Includes Alternative Toilet)
3 ☐ ENGINEERED (> 2000 gpd)

INDIVIDUALLY INSTALLED COMPONENTS
4 ☐ TREATMENT TANK (ONLY)
5 ☐ HOLDING TANK
6 ☐ ALTERNATIVE TOILET (ONLY)
7 ☐ NON-ENGINEERED DISPOSAL AREA (ONLY)
8 ☐ ENGINEERED DISPOSAL AREA (ONLY)
9 ☐ SEPARATED LAUNDRY SYSTEM

IF REPLACEMENT SYSTEM:

YEAR FAILING SYSTEM INSTALLED _____

THE FAILING SYSTEM IS
1 ☐ BED 3 ☐ TRENCH
2 ☐ CHAMBER 4 ☐ OTHER _____

DISPOSAL SYSTEM TO SERVE:

1 ☒ SINGLE FAMILY DWELLING
2 ☐ MODULAR OR MOBILE HOME
3 ☐ MULTIPLE FAMILY DWELLING
4 ☐ OTHER _____ SPECIFY

SIZE OF PROPERTY: 5Ac

ZONING:

TYPE OF WATER SUPPLY

DESIGN DETAILS (SYSTEM LAYOUT SHOWN ON PAGE 3)

TREATMENT TANK

1 ☒ SEPTIC ☐ Regular ☐ Low Profile
2 ☐ AEROBIC

SIZE 1000 GALS

WATER CONSERVATION

1 ☒ NONE
2 ☐ LOW VOLUME TOILET
3 ☐ SEPARATED LAUNDRY SYSTEM
4 ☐ ALTERNATIVE TOILET
SPECIFY

PUMPING

1 ☒ NOT REQUIRED
2 ☐ MAY BE REQUIRED (DEPENDING ON TREATMENT TANK LOCATION AND ELEVATION)
3 ☐ REQUIRED

DOSE _____ GALS

CRITERIA USED FOR DESIGN FLOW (BEDROOMS, SEATING, EMPLOYEES, WATER RECORDS, ETC.)

3 BEDROOM
7 PEOPLE

SOIL CONDITIONS USED FOR DESIGN PURPOSES

PROFILE 1 CONDITION C

DEPTH TO LIMITING FACTOR 22

SIZE RATINGS USED FOR DESIGN PURPOSES

1 ☐ SMALL
2 ☐ MEDIUM
3 ☐ MEDIUM LARGE
4 ☒ LARGE
5 ☐ EXTRA LARGE

DISPOSAL AREA TYPE/SIZE

1 ☒ BED 1400 Sq. Ft.
2 ☐ CHAMBER _____ Sq. Ft.
☐ REGULAR ☐ LP
3 ☐ TRENCH _____ Linear Ft.
4 ☐ OTHER _____

DESIGN FLOW 350 (GALLONS/DAY)

SITE EVALUATOR STATEMENT

On 8/1/84 (date) I conducted a site evaluation for this project and certify that the data reported is accurate. The system I propose is in accordance with the Subsurface Wastewater Disposal Rules.

Site Evaluator or Professional Engineer's Signature — #51 SE# PE# — 8/3/84 Date

City Copy

Town, City, Plantation | Street, Road, Subdivision | Owners Name

SUBSU Town, C

SITE PLAN

Scale 1" = 30 Ft.

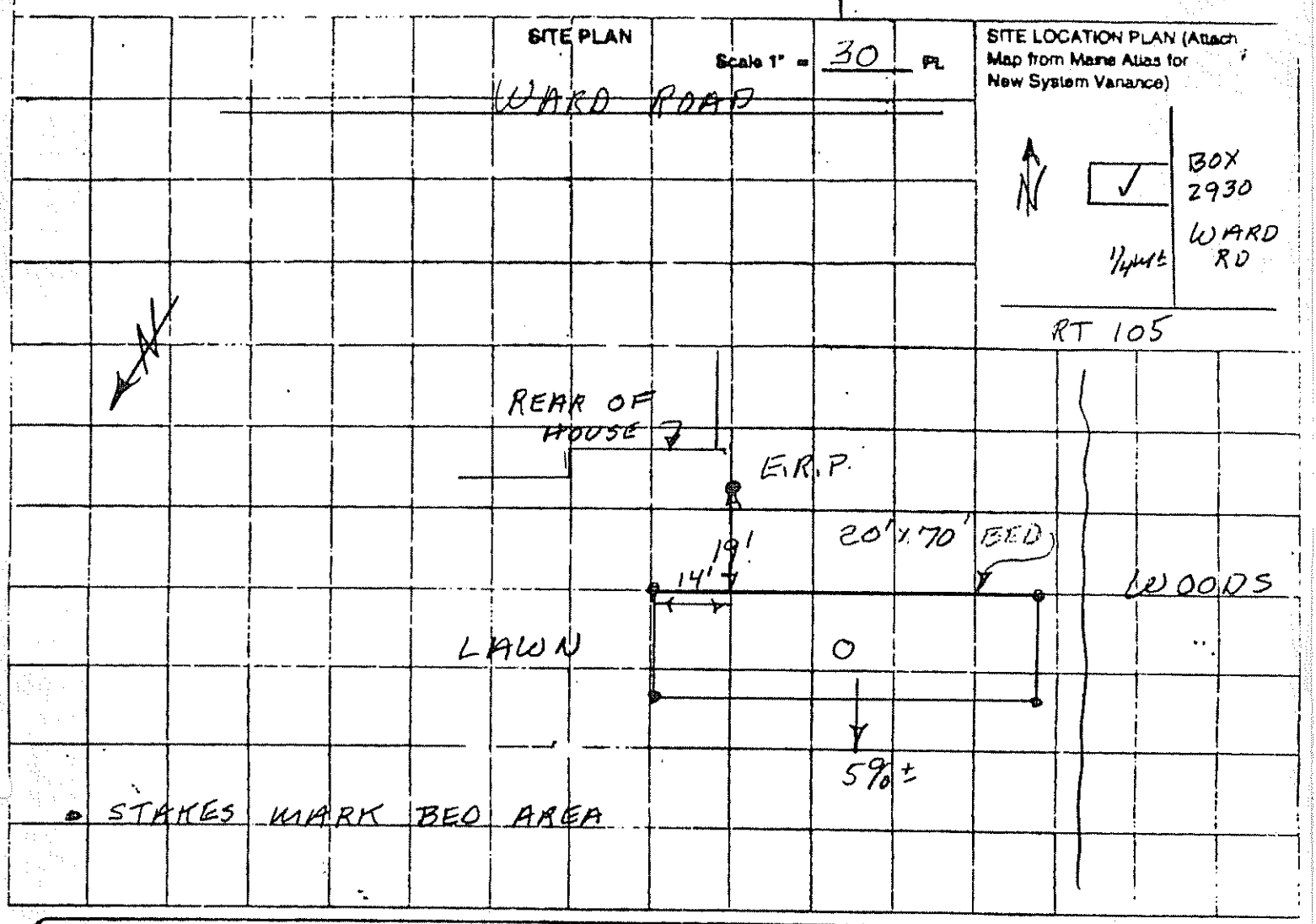

SITE LOCATION PLAN (Attach Map from Maine Atlas for New System Variance)

SOIL DESCRIPTION AND CLASSIFICATION (Location of Observation Holes Shown Above)

Observation Hole 1 ☐ Test Pit ☒ Boring

_____ " Depth of Organic Horizon Above Mineral Soil

Depth Below Mineral Soil Surface (Inches)	Texture	Consistency	Color	Mottling
0–22	S.L.	FRIABLE	B	
22–38	SILTY TILL	FIRM	G, B	

Soil	Classification	Slope	Limiting Factor
1 (Profile)	C (Condition)	5 %	22

☒ Ground Water ☐ Restrictive Layer ☐ Bedrock

Observation Hole _____ ☐ Test Pit ☐ Boring

_____ " Depth of Organic Horizon Above Mineral Soil

Depth Below Mineral Soil Surface (Inches)	Texture	Consistency	Color	Mottling
0–20				

Soil	Classification	Slope	Limiting Factor
(Profile)	(Condition)	%	

☐ Ground Water ☐ Restrictive Layer ☐ Bedrock

SUBSURFACE WASTEWATER DISPOSAL SYSTEM APPLICATION — Division of Health Engineering

Town, City, Plantation	Street, Road, Subdivision	Owners Name
AUGUSTA	WARD RD	CICIA

SUBSURFACE WASTEWATER DISPOSAL PLAN

Scale 1" = 20 Ft. OR AS SHOWN

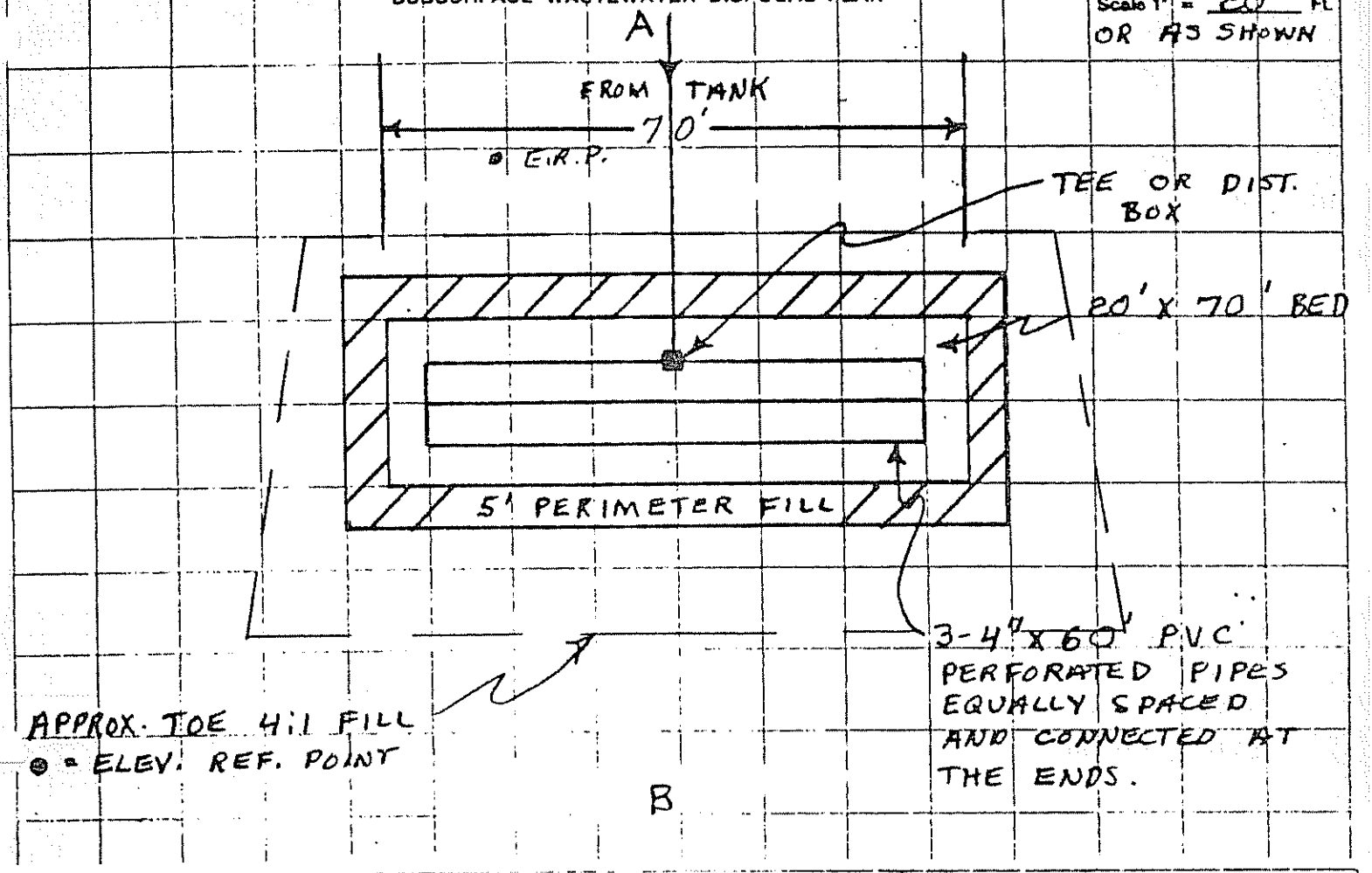

FILL REQUIREMENTS		CONSTRUCTION ELEVATIONS		ELEVATION REFERENCE POINT LOCATION & DESCRIPTION
Depth of Fill (Upslope)	14	Reference Elevation	0	NAIL IN LILIAC BUSH
Depth of Fill (Downslope)	24±	Bottom of Disposal Area	-70"	
		Top of Distribution Lines or Chambers	-59"	

DISPOSAL AREA CROSS SECTION

Scale:
Vertical: 1 inch = 5 Ft.
Horizontal: 1 inch = 10 Ft.

① 3" TOPSOIL CROWNED @ 3%
② 8" SAND ③ 2" COMPACTED HAY
④ 12" CLEAN STONE

FILL MATERIAL TO BE LOAMY SAND

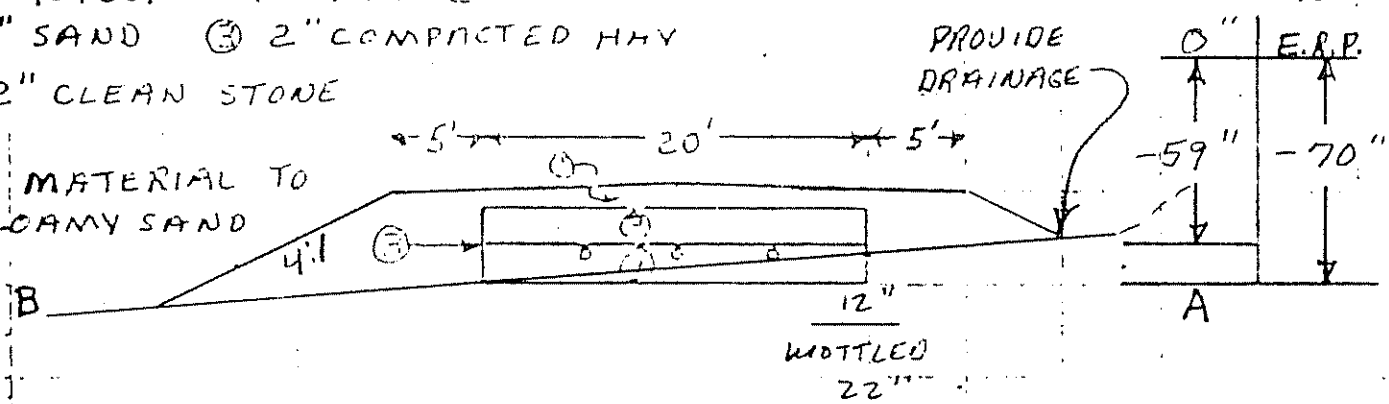

Wm W Redmont

#51

8/3/84