M 8 L 25

SUBSURFACE WASTEWATER DISPOSAL SYSTEM APPLICATION

Department of Human Services
Division of Health Engineering
(207)289-3826

PROPERTY ADDRESS

Town Or Plantation	Augusta
Street Subdivision Lot #	25 Ward Road

PROPERTY OWNERS NAME

Last: Lapierre First: Tina

Applicant Name:	Same
Mailing Address of Owner/Applicant (If Different)	RR1 Box 2830 Windsor, ME 04363

AUGUSTA Caution: Permit Rev. 3082 TOWN COPY

Date Permit Issued: 10 4 94 $ 60.00 FEE ☐ If Double Fee Charged

L.P.I. # 850

Local Plumbing Inspector Signature

Owner/Applicant Statement

I certify that the information submitted is correct to the best of my knowledge and understand that any falsification is reason for the Local Plumbing Inspector to deny a Permit.

Signature of Owner/Applicant Date

Caution: Inspection Required

I have inspected the installation authorized above and found it to be in compliance with the Subsurface Wastewater Disposal Rules.

Local Plumbing Inspector Signature Date Approved 4/18/95

PERMIT INFORMATION

THIS APPLICATION IS FOR:
1. ☒ NEW SYSTEM
2. ☐ REPLACEMENT SYSTEM
3. ☐ EXPANDED SYSTEM
4. ☐ EXPERIMENTAL SYSTEM

SEASONAL CONVERSION
to be completed by the LPI
- ☐ SYSTEM COMPLIES WITH RULES
- ☐ CONNECTED TO SANITARY SEWER

7. ☐ SYSTEM INSTALLED – P# _____
8. ☐ SYSTEM DESIGN RECORDED AND ATTACHED

IF REPLACEMENT SYSTEM:
YEAR FAILING SYSTEM INSTALLED _____
THE FAILING SYSTEM IS:
1. ☐ BED 3. ☐ TRENCH
2. ☐ CHAMBER 4. ☐ OTHER: _____

SIZE OF PROPERTY	ZONING
2.8± ac	NA

THIS APPLICATION REQUIRES:
1. ☒ NO RULE VARIANCE
2. ☐ NEW SYSTEM VARIANCE Attach New System Variance Form
3. ☐ REPLACEMENT SYSTEM VARIANCE Attach Replacement System Variance Form
   a. ☐ Requiring Local Plumbing Inspector Approval
   b. ☐ Requires State and Local Plumbing Inspector Approval
4. ☐ MINIMUM LOT SIZE VARIANCE

DISPOSAL SYSTEM TO SERVE:
1. ☒ SINGLE FAMILY DWELLING
2. ☐ MODULAR OR MOBILE HOME
3. ☐ MULTIPLE FAMILY DWELLING
4. ☐ OTHER _____ SPECIFY

INSTALLATION IS:
COMPLETE SYSTEM
1. ☒ NON-ENGINEERED SYSTEM
2. ☐ PRIMITIVE SYSTEM (Includes Alternative Toilet)
3. ☐ ENGINEERED (+2000 gpd)

INDIVIDUALLY INSTALLED COMPONENTS:
4. ☐ TREATMENT TANK (ONLY)
5. ☐ HOLDING TANK _____ GAL
6. ☐ ALTERNATIVE TOILET (ONLY)
7. ☐ NON-ENGINEERED DISPOSAL AREA (ONLY)
8. ☐ ENGINEERED DISPOSAL AREA (ONLY)
9. ☐ SEPARATED LAUNDRY SYSTEM

TYPE OF WATER SUPPLY
Proposed Well

DESIGN DETAILS (SYSTEM LAYOUT SHOWN ON PAGE 3)

TREATMENT TANK
1. ☒ SEPTIC: ☒ Regular ☐ Low Profile
2. ☐ AEROBIC

SIZE: 1,000 GALS.

WATER CONSERVATION
1. ☒ NONE
2. ☐ LOW VOLUME TOILET
3. ☐ SEPARATED LAUNDRY SYSTEM
4. ☐ ALTERNATIVE TOILET

SPECIFY: _____

PUMPING
1. ☐ NOT REQUIRED
2. ☒ MAY BE REQUIRED (DEPENDING ON TREATMENT TANK LOCATION AND ELEVATION)
3. ☐ REQUIRED

DOSE: _____ GALS.

CRITERIA USED FOR DESIGN FLOW (BEDROOMS, SEATING, EMPLOYEES, WATER RECORDS, ETC.)
3 Bedrm. Res.
Min. Des. Flow X 1.7

DESIGN FLOW: 270 (GALLONS/DAY)

SOIL CONDITIONS USED FOR DESIGN PURPOSES

PROFILE	CONDITION
3	C

DEPTH TO LIMITING FACTOR: 23

SIZE RATINGS USED FOR DESIGN PURPOSES
1. ☐ SMALL
2. ☐ MEDIUM
3. ☒ MEDIUM-LARGE
4. ☐ LARGE
5. ☐ EXTRA LARGE

DISPOSAL AREA TYPE/SIZE
1. ☐ BED _____ Sq. Ft.
2. ☒ CHAMBER 525 Sq. Ft. ☒ REGULAR ☐ H-20
3. ☐ TRENCH _____ Linear Ft.
4. ☐ OTHER: _____

SITE EVALUATOR STATEMENT

On 31 Mar. 94 (date) I conducted a site evaluation for this project and certify that the data reported is accurate. The system I propose is in accordance with the Subsurface Wastewater Disposal Rules.

Friedrich K. Buschmann 5232 31 Mar. 94

SURFACE WASTEWATER DISPOSAL SYSTEM APPLICATION

Department of Human Services
Division of Health Engineering

Town, City, Plantation	Street, Road, Subdivision	Owners Name
Augusta	Ward Road	Tina Lapierre

SITE PLAN

Scale 1" = 50 Ft.

SITE LOCATION PLAN (Attach Map from Maine Atlas for New System Variance)

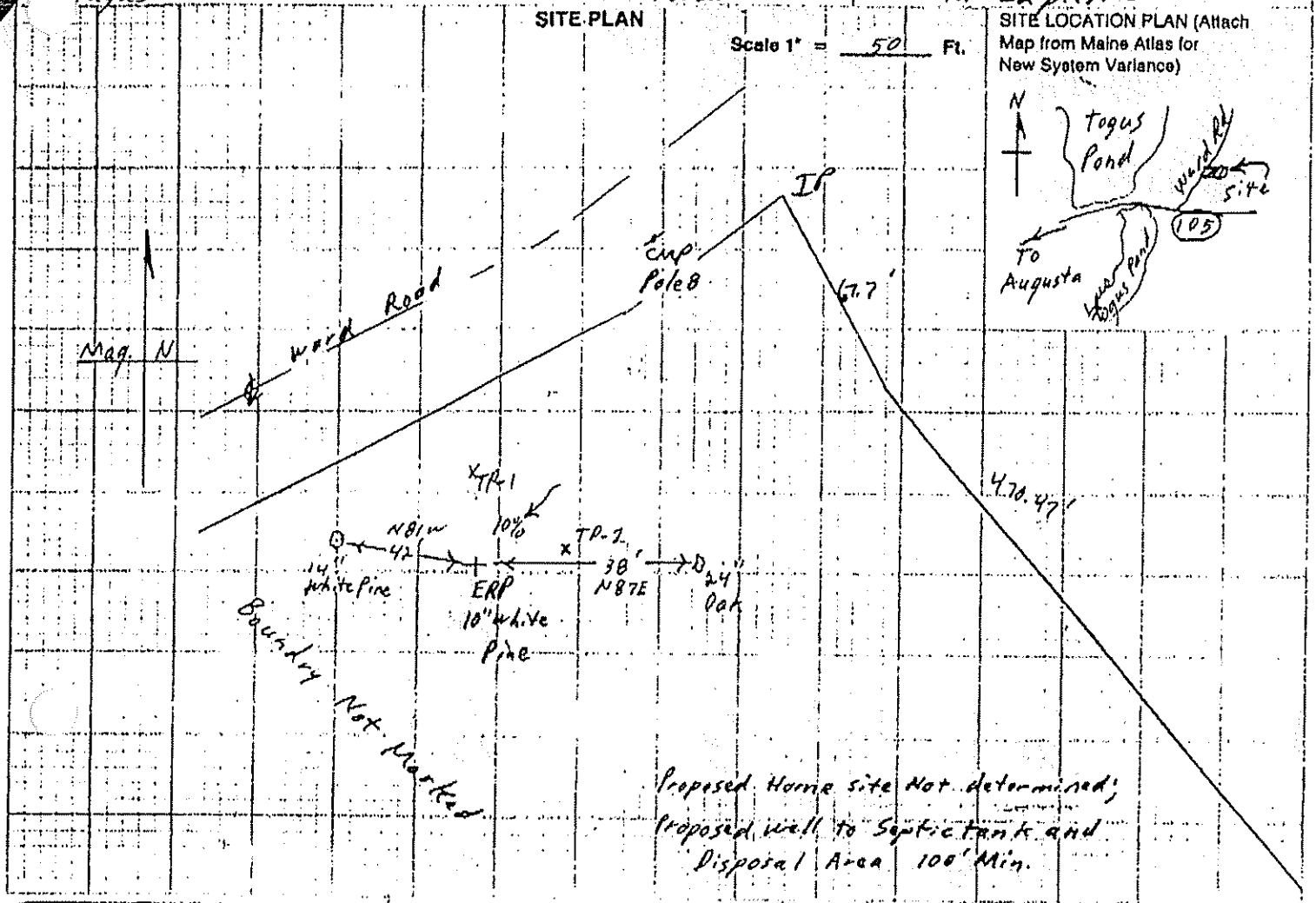

SOIL DESCRIPTION AND CLASSIFICATION (Location of Observation Holes Shown Above)

Observation Hole TP-1 ☒ Test Pit ☐ Boring

_____" Depth of Organic Horizon Above Mineral Soil

DEPTH BELOW MINERAL SOIL SURFACE (Inches)

Texture	Consistency	Color	Mottling
Sandy Loam		Dark Brown	
Gravelly	Friable	Yellow	
Sandy Loam			
			Distinct
Gravelly	Firm	Gray	
Sandy Loam			

Soil Profile	Classification Condition	Slope	Limiting Factor	
3	C	10 %	23"	☒ Ground Water ☐ Restrictive Layer ☐ Bedrock

Observation Hole TP-2 ☒ Test Pit ☐ Boring

_____" Depth of Organic Horizon Above Mineral Soil

DEPTH BELOW MINERAL SOIL SURFACE (Inches)

Texture	Consistency	Color	Mottling
	Same as TP-1		

Soil Profile	Classification Condition	Slope	Limiting Factor	
3	C	10 %	23"	☒ Ground Water ☐ Restrictive Layer ☐ Bedrock

Department of Human Services
Division of Health Engineering

SURFACE WASTEWATER DISPOSAL SYSTEM APPLICATION

City, Plantation	Street, Road, Subdivision	Owners Name
Augusta	Ward Road	Tina Lapierre

SUBSURFACE WASTEWATER DISPOSAL PLAN

Scale 1" = 20 Ft.

Note:
Serial Distribution of effluent
Starting with Trench 1
7 Infiltrators per Trench
① Home to tank 8' Min; 1/4"/Ft Min. Pitch
② 1,000 Gallon Septic Tank
③ 1/16"/Ft Min. Pitch, 4" diameter Schedule 35 or 40 Pipe; Home to Disposal Area 20' Min.

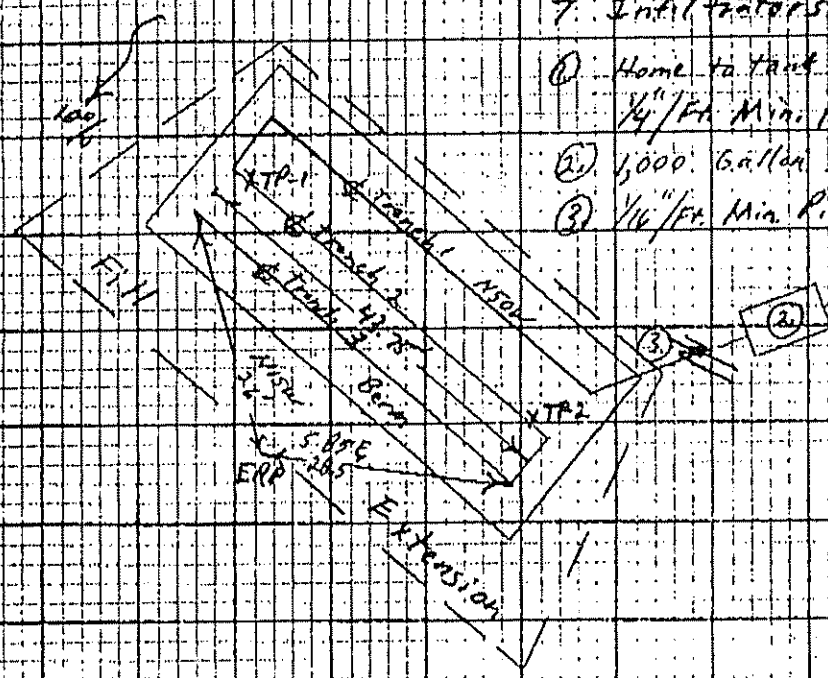

FILL REQUIREMENTS

Depth of Fill (Upslope) 9"*
Depth of Fill (Downslope) 16"
* Edge of Berm

CONSTRUCTION ELEVATIONS

Reference Elevation is See Attached Sheet
Bottom of Disposal Area
Top of Distribution Lines or Chambers

ELEVATION REFERENCE POINT LOCATION & DESCRIPTION

ERP: Blue Paint 73" above ground on a 10" white pine

DISPOSAL AREA CROSS SECTION

Scale:
Vertical: 1 inch = Ft.
Horizontal: 1 inch = Ft.

See Attached Sheet

Form FmHA-ME 424-3
(11-20-74)

PLOT PLAN

NAME Tina T. LaPierre DATE 2-24-94

LOCATION OF PROPERTY 175 AUGUSTA (ward Road)

SCALE: 1" = 50' FT.

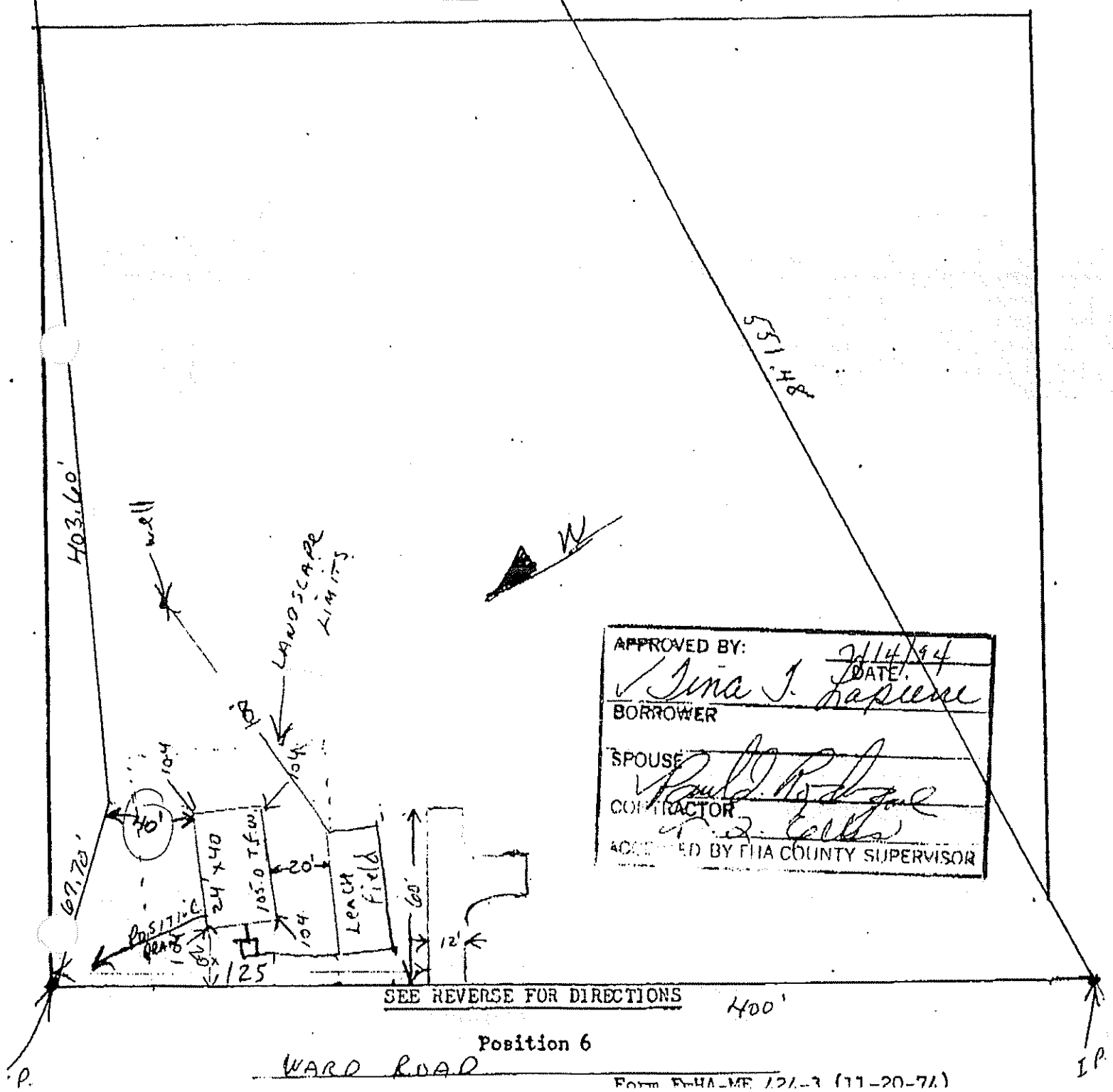

APPROVED BY: 2/14/94
DATE
Tina T. LaPierre
BORROWER
SPOUSE
CONTRACTOR
ACCEPTED BY FHA COUNTY SUPERVISOR

SEE REVERSE FOR DIRECTIONS

Position 6

WARD ROAD