PF 11/9/2015

SUBSURFACE WASTEWATER DISPOSAL SYSTEM APPLICATION

Maine Dept.Health & Human Services
Div of Environmental Health , 11 SHS
(207) 287-5672 Fax: (207) 287-4172

PROPERTY LOCATION

City, Town, or Plantation	AUGUSTA
Street or Road	~~BOLTON HILL ROAD~~ Nagond Way
Subdivision, Lot #	LAPOINTE/ST. ONGE DEVELOPMENT LLC SUBD. 4

>> CAUTION: LPI APPROVAL REQUIRED <<

AUGUSTA PERMIT #7120 TOWN COPY
Date Permit Issued: 9/9/15 $ 250.00 fee
15.00
LPI # 850

Mary R. Fuller

OWNER/APPLICANT INFORMATION

Name (last, first, MI)	LAPOINTE/ST. ONGE DEVEL. LLC ☒ Owner ☐ Applicant
Mailing Address of Owner/Applicant	2424 No BELFAST AVE. AUGUSTA, ME 04330
Daytime Tel. #	207 626 3631

OWNER OR APPLICANT STATEMENT
I state and acknowledge that the information submitted is correct to the best of my knowledge and understand that any falsification is reason for the Department and/or Local Plumbing Inspector to deny a Permit.

Signature of Owner or Applicant — Date 11/9/15

I have inspected the installation authorized above and found it to be in compliance with the Subsurface Wastewater Disposal Rules Application. _____ (1st) date approved

Local Plumbing Inspector Signature — (2nd) date approved

PERMIT INFORMATION

TYPE OF APPLICATION
- ☒ 1. First Time System
- ☐ 2. Replacement System
  - Type replaced: _____
  - Year installed: _____
- ☐ 3. Expanded System
  - ☐ a. <25% Expansion
  - ☐ b. >25% Expansion
- ☐ 4. Experimental System
- ☐ 5. Seasonal Conversion

THIS APPLICATION REQUIRES
- ☒ 1. No Rule Variance
- ☐ 2. First Time System Variance
  - ☐ a. Local Plumbing Inspector Approval
  - ☐ b. State & Local Plumbing Inspector Approval
- ☐ 3. Replacement System Variance
  - ☐ a. Local Plumbing Inspector Approval
  - ☐ b. State & Local Plumbing Inspector Approval
- ☐ 4. Minimum Lot Size Variance
- ☐ 5. Seasonal Conversion Permit

DISPOSAL SYSTEM COMPONENTS
- ☒ 1. Complete Non-engineered System
- ☐ 2. Primitive System (graywater & alt. toilet)
- ☐ 3. Alternative Toilet, specify: _____
- ☐ 4. Non-engineered Treatment Tank (only)
- ☐ 5. Holding Tank, _____ gallons
- ☐ 6. Non-engineered Disposal Field (only)
- ☐ 7. Separated Laundry System
- ☐ 8. Complete Engineered System (2000 gpd or more)
- ☐ 9. Engineered Treatment Tank (only)
- ☐ 10. Engineered Disposal Field (only)
- ☐ 11. Pre-treatment, specify: _____
- ☐ 12. Miscellaneous Components

SIZE OF PROPERTY
67,124 (1.54 ACRES) ☒ SQ. FT. ☐ ACRES

SHORELAND ZONING
☐ Yes ☒ No

DISPOSAL SYSTEM TO SERVE
- ☐ 1. Single Family Dwelling Unit, No. of Bedrooms: _____
- ☒ 2. Multiple Family Dwelling, No. of Units: 2
- ☐ 3. Other: _____ (specify)

Current Use ☐ Seasonal ☐ Year Round ☒ Undeveloped

TYPE OF WATER SUPPLY
PROPOSED
- ☒ 1. Drilled Well ☐ 2. Dug Well ☐ 3. Private
- ☐ 4. Public ☐ 5. Other

DESIGN DETAILS (SYSTEM LAYOUT SHOWN ON PAGE 3)

TREATMENT TANK
- ☒ 1. Concrete
  - ☒ a. Regular
  - OR ☒ b. Low Profile
- ☐ 2. Plastic
- ☐ 3. Other: _____

CAPACITY: 1500 GAL.

DISPOSAL FIELD TYPE & SIZE
- ☒ 1. Stone Bed ☐ 2. Stone Trench
- ☐ 3. Proprietary Device
  - ☐ a. cluster array ☐ c. Linear
  - ☐ b. regular load ☐ d. H-20 load
- ☐ 4. Other: _____

SIZE: 1188 ☒ sq. ft. ☐ lin. ft.

GARBAGE DISPOSAL UNIT
☒ 1. No ☐ 2. Yes ☐ 3. Maybe

If Yes or Maybe, specify one below:
- ☐ a. multi-compartment tank
- ☐ b. ___ tanks in series
- ☐ c. increase in tank capacity
- ☐ d. Filter on Tank Outlet

DESIGN FLOW
360 gallons per day

BASED ON:
- ☒ 1. Table 4A (dwelling unit(s))
- ☐ 2. Table 4C(other facilities)

SHOW CALCULATIONS for other facilites
TWO-2 BEDROOM UNITS @ 180 gpd each = 360
- ☐ 3. Section 4G (meter readings)

ATTACH WATER METER DATA

SOIL DATA & DESIGN CLASS
PROFILE CONDITION
3 / C
at Observation Hole # TP4
Depth 24 "
of Most Limiting Soil Factor

DISPOSAL FIELD SIZING
- ☐ 1. Medium---2.6 sq. ft. / gpd
- ☒ 2. Medium---Large 3.3 sq. f.t / gpd
- ☐ 3. Large---4.1 sq. ft. / gpd
- ☐ 4. Extra Large---5.0 sq. ft. / gpd

EFFLUENT/EJECTOR PUMP
- ☒ 1. Not Required
- ☐ 2. May Be Required
- ☐ 3. Required

Specify only for engineered systems:
DOSE: _____ gallons

LATITUDE AND LONGITUDE
at center of disposal area
Lat. N44 d 20 m 03.9 s
Lon. W69 d 41 m 16.9 s
if g.p.s, state margin of error: _____ '

SITE EVALUATOR STATEMENT

I certify that on 9/3/15 (date) I completed a site evaluation on this property and state that the data reported are accurate and that the proposed system is in compliance with the State of Maine Subsurface Wastewater Disposal Rules (10-144A CMR 241).

Site Evaluator Signature	168 SE #	9/3/15 Date
TOHN W. LORD, JR. Site Evaluator Name Printed	207 445 3402 Telephone Number	TWLORDJR@GMAIL.COM E-mail Address

Note : Changes to or deviations from the design should be confirmed with the Site Evaluator.
DESIGN SUBJECT TO LOCAL, STATE + FEDERAL ORDINANCES.

SUBSURFACE WASTEWATER DISPOSAL SYSTEM APPLICATION

Maine Dept. of Health & Human Services
Division of Environmental Health, STS 11
(207) 287-5338 FAX (207) 287-3165

Town, City, Plantation: AUGUSTA

Street, Road, Subdivision: BOLTON HILL ROAD - PARCEL 4

Owner or Applicant Name: LAPOINTE/ST. ONGE DEVEL, LLC

SITE PLAN Scale: 1" = 50 ft.

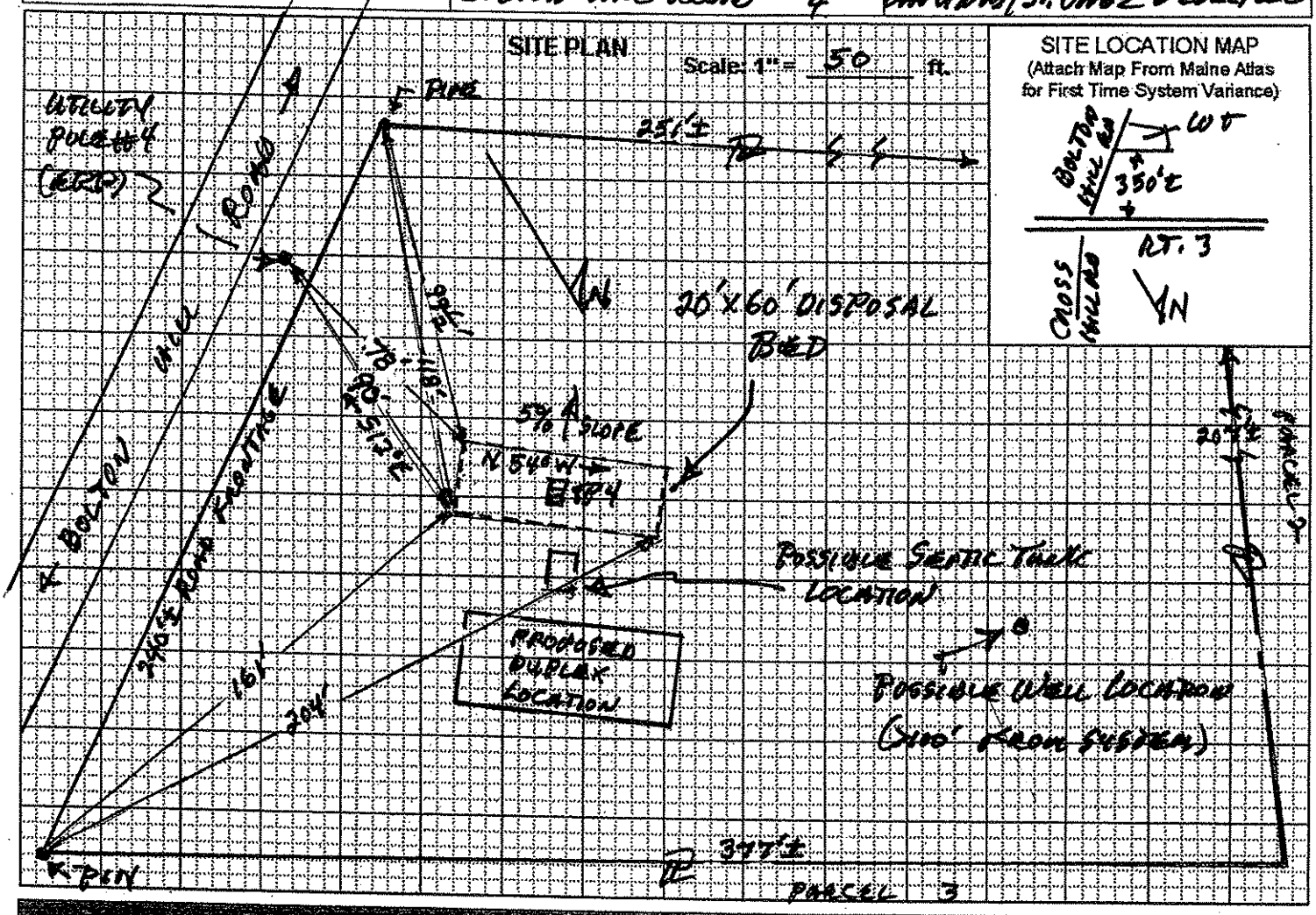

SITE LOCATION MAP
(Attach Map From Maine Atlas for First Time System Variance)

Observation Hole # TP4 ☒ Test Pit ☐ Boring

TWO" Depth of organic horizon above mineral soil

Depth below mineral soil surface (inches)	Texture	Consistency	Color	Mottling
0–6	LOAM		10YR 4/4	
6–12			10YR 5/8	
12–18	SANDY	FRIABLE	10YR 5/6	
18–24				
24–30				COMMON
30–36	LOAM	FIRM	2.5Y 6/2	DISTINCT
36–42				
42–48				

Soil Profile	Classification Condition	Slope Percent	Limiting Factor Depth	
3	C	5	24"	☒ Groundwater ☐ Restrictive Layer ☐ Bedrock – NONE TO 4'

Observation Hole # _____ ☐ Test Pit ☐ Boring

_____" Depth of organic horizon above mineral soil

Depth below mineral soil surface (inches)	Texture	Consistency	Color	Mottling
0–6				
6–12				
12–18				
18–24				
24–30				
30–36				
36–42				
42–48				

Soil Profile	Classification Condition	Slope Percent	Limiting Factor Depth	
				☐ Groundwater ☐ Restrictive Layer ☐ Bedrock

Site Evaluator Signature

168
SE #

9/3/15
Date

SUBSURFACE WASTEWATER DISPOSAL SYSTEM APPLICATION

Maine Dept. of Health & Human Services
Division of Environmental Health, STS 11
(207) 287-5338 FAX (207) 287-3165

Town, City, Plantation	Street, Road, Subdivision	Owner or Applicant Name
AUGUSTA	BOLTON HILL ROAD - PARCEL 4	LAPOINTE/STONGE DEVEL. LLC.

SUBSURFACE WASTEWATER DISPOSAL PLAN Scale: 1" = 20 ft.

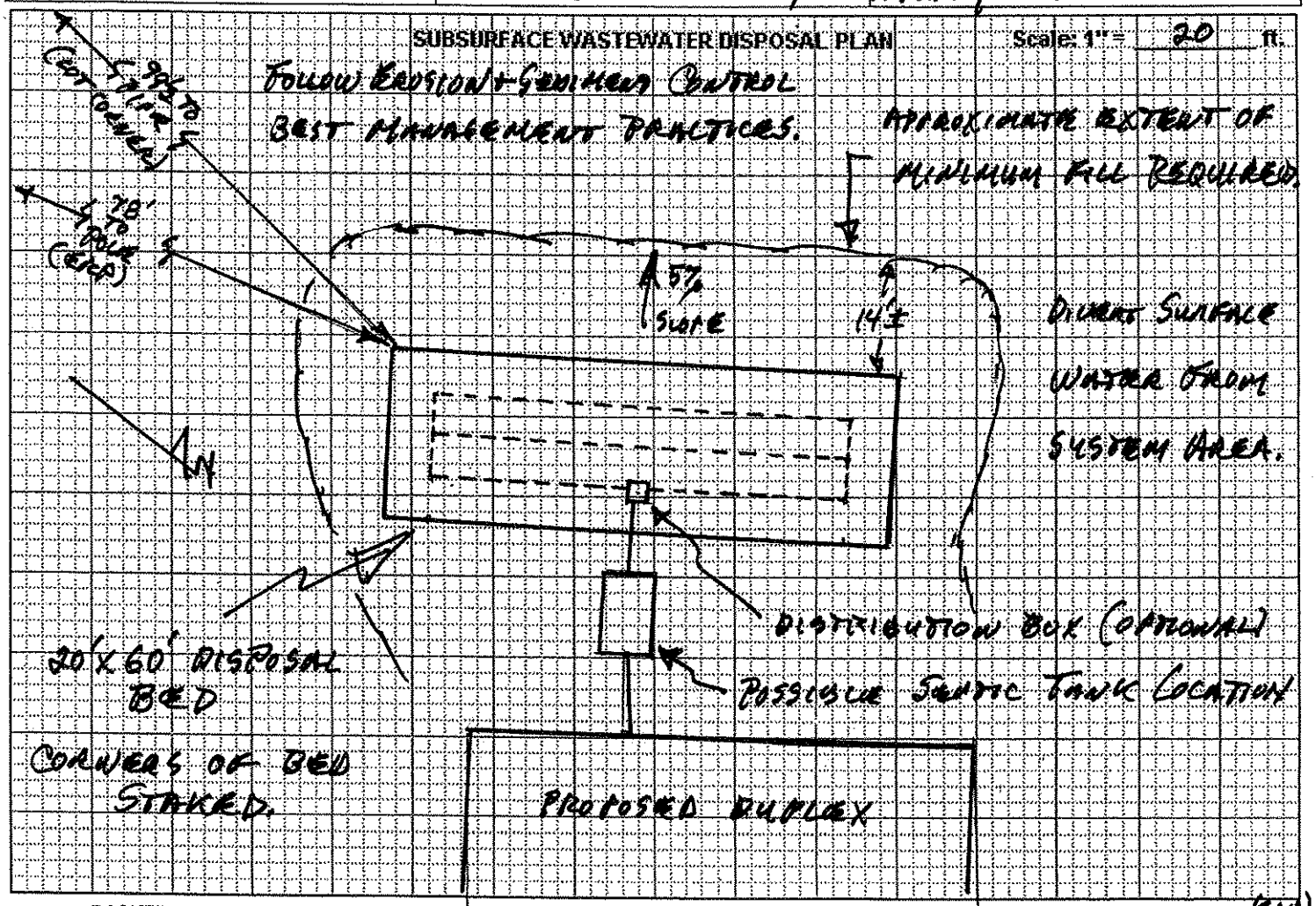

BACKFILL REQUIREMENTS

Depth of Backfill (upslope) 12 "
Depth of Backfill (downslope) 24± "
DEPTHS AT CROSS-SECTION (shown below)

CONSTRUCTION ELEVATIONS

Finished Grade Elevation -24 "
Top of Distribution Pipe ~~or Proprietary Device~~ -37 "
Bottom of Disposal Field -48 "

ELEVATION REFERENCE POINT (EAP)

Location & Description: FLAGGED NAIL IN UTILITY POLE 85" ABOVE GRADE AT POLE.
Reference Elevation is: 0.0" at POLE.

DISPOSAL FIELD CROSS SECTION

Scales:
Vertical: 1" = N/A ft.
Horizontal: 1" = N/A ft.

(SEE ATTACHED BED DIAGRAM)

Site Evaluator Signature

168
SE #

9/3/15
Date

• SEWAGE DISPOSAL BED DETAILS •

4" LOAM + MULCH TO COVER.

BED REQUIRES CLEAN STONE UNIFORM IN SIZE. (1½" RECCOMENDED)

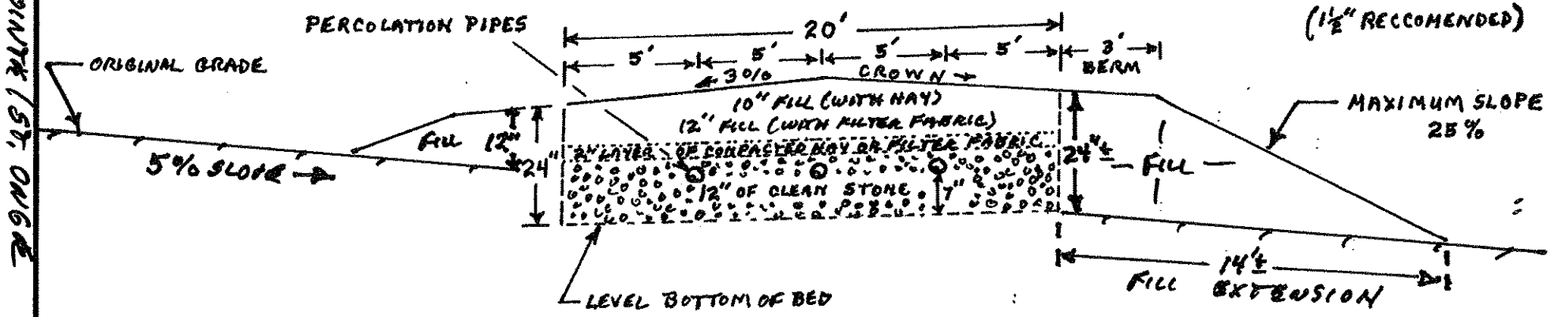

REMOVE ORGANIC LAYER AND SCARIFY THE SOIL SURFACE BEFORE INSTALLING FILL. INTERFACE FILL INTO ORIGINAL SOILS, 6" LAYER.

BED CROSS SECTION (NO SCALE)

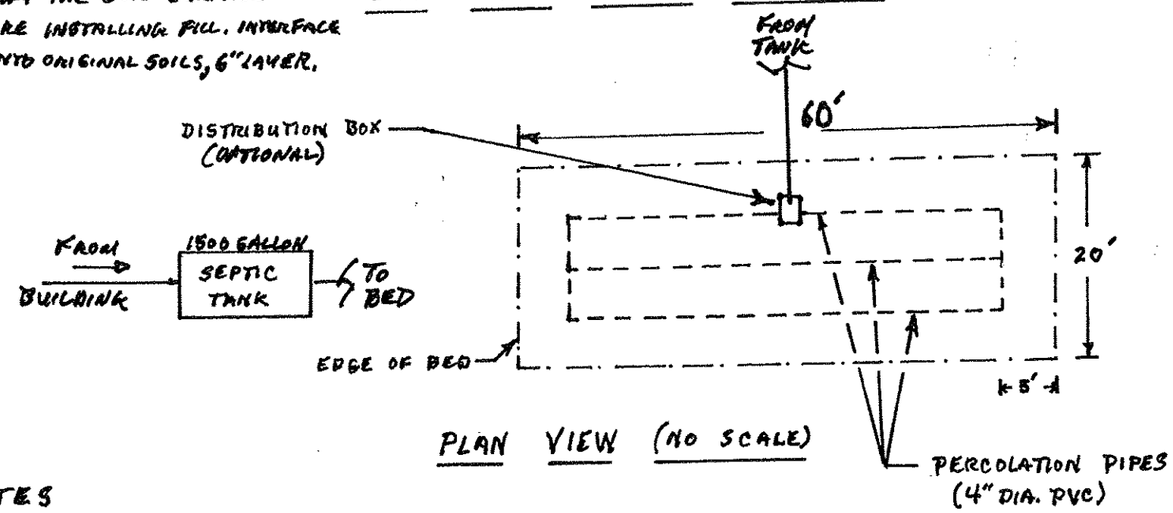

PLAN VIEW (NO SCALE)

NOTES

1.) 12 INCHES OF FILL IS REQUIRED AT UPHILL SIDE OF BED.
2.) TEXTURE OF FILL SHALL BE GRAVELLY COARSE SAND.
3.) REFER TO MAINE SUBSURFACE WASTE WATER DISPOSAL RULES FOR FURTHER DETAILS REGARDING INSTALLATION PROCEDURES.

LAPOINTE / ST. ONGE
FOR: DEVELOPMENT LLC.

DATE: 9/3/15

BY: JOHN W. LORD, JR. S.E. #168

BOLTON HILL – PARCEL 4

3/00