SUBSURFACE WASTEWATER DISPOSAL SYSTEM APPLICATION

M16 L38B 05275648

PROPERTY ADDRESS

Town Or Plantation: AUGUSTA

Street Subdivision Lot #: 19 BIRCH VIEW DRIVE

PROPERTY OWNER'S NAME

Last: VEILLEUX First: RICK

Applicant Name: SAME

Mailing Address of Owner/Applicant (If Different): R#3 BOX 11 AUGUSTA, ME. 04330

CAUTION: PERMIT REQUIRED

AUGUSTA 3239 TOWN COPY

Date Permit Issued: 6/2/95 $ 160.00 FEE ☐ If Double Fee Charged

Gary R. Fuller — Local Plumbing Inspector Signature

L.P.I. # 850

OWNER/APPLICANT STATEMENT

I certify that the information submitted is correct to the best of my knowledge and understand that any falsification is reason for the Local Plumbing Inspector to deny a Permit.

Rita N. Dostie — Signature of Owner/Applicant — Date

CAUTION: INSPECTION REQUIRED

I have inspected the installation authorized above and found it to be in compliance with the Subsurface Wastewater Disposal Rules.

Gary R. Fuller — Local Plumbing Inspector Signature — 10/9/95 Date Approved

PERMIT INFORMATION

THIS APPLICATION IS FOR:

1. ☐ NEW SYSTEM
2. ☐ REPLACEMENT SYSTEM
3. ☑ EXPANDED SYSTEM
4. ☐ EXPERIMENTAL SYSTEM

SEASONAL CONVERSION

to be completed by the LPI

5. ☐ SYSTEM COMPLIES WITH RULES
6. ☐ CONNECTED TO SANITARY SEWER
7. ☐ SYSTEM INSTALLED - P# _____
8. ☐ SYSTEM DESIGN RECORDED AND ATTACHED

IF REPLACEMENT SYSTEM:

YEAR FAILING SYSTEM INSTALLED _____

THE FAILING SYSTEM IS

1. ☐ BED 3. ☐ TRENCH
2. ☐ CHAMBER 4. ☐ OTHER _____

SIZE OF PROPERTY: 2 ± AC.

ZONING: RURAL

THIS APPLICATION REQUIRES:

1. ☑ NO RULE VARIANCE
2. ☐ NEW SYSTEM VARIANCE
   Attach New System Variance Form
3. ☐ REPLACEMENT SYSTEM VARIANCE
   Attach Replacement System Variance Form
   a. ☐ Requires Local Plumbing Inspector Approval
   b. ☐ Requires State and Local Plumbing Inspector Approval
4. ☐ MINIMUM LOT SIZE VARIANCE

DISPOSAL SYSTEM TO SERVE:

1. ☐ SINGLE FAMILY DWELLING
2. ☑ MODULAR OR MOBILE HOME
3. ☐ MULTIPLE FAMILY DWELLING
4. ☐ OTHER _____ SPECIFY

INSTALLATION IS:

COMPLETE SYSTEM

1. ☑ NON-ENGINEERED SYSTEM
2. ☐ PRIMITIVE SYSTEM (Includes Alternative Toilet)
3. ☐ ENGINEERED (+ 2000 gpd)

INDIVIDUALLY INSTALLED COMPONENTS

4. ☐ TREATMENT TANK (ONLY)
5. ☐ HOLDING TANK _____ GAL.
6. ☐ ALTERNATIVE TOILET (ONLY)
7. ☐ NON-ENGINEERED DISPOSAL AREA (ONLY)
8. ☐ ENGINEERED DISPOSAL AREA (ONLY)
9. ☐ SEPARATED LAUNDRY SYSTEM

TYPE OF WATER SUPPLY

PRIVATE (OR PUBLIC)

DESIGN DETAILS (SYSTEM LAYOUT SHOWN ON PAGE 3)

TREATMENT TANK

1. ☑ SEPTIC: ☑ Regular ☐ Low Profile
2. ☐ AEROBIC

SIZE 750 GALS.

WATER CONSERVATION

1. ☑ NONE
2. ☐ LOW VOLUME TOILET
3. ☐ SEPARATED LAUNDRY SYSTEM
4. ☐ ALTERNATIVE TOILET
   SPECIFY _____

PUMPING

1. ☐ NOT REQUIRED
2. ☐ MAY BE REQUIRED (DEPENDING ON TREATMENT TANK LOCATION & ELEVATION)
3. ☑ REQUIRED

DOSE: 50 GALS.

CRITERIA USED FOR DESIGN FLOW (BEDROOMS, SEATING) EMPLOYEES, WATER RECORDS, ETC.)

2 BEDROOM TRAILER TO BE ADDED ON 2 BEDROOM HOUSE SYSTEM

DESIGN FLOW: 180 G.P.D. (GALLONS/DAY)

SOIL CONDITIONS USED FOR DESIGN PURPOSES

PROFILE	CONDITION
3	C

DEPTH TO LIMITING FACTOR: 29 "

SIZE RATINGS USED FOR DESIGN PURPOSES

1. ☐ SMALL
2. ☐ MEDIUM
3. ☑ MEDIUM-LARGE
4. ☐ LARGE
5. ☐ EXTRA-LARGE

DISPOSAL AREA TYPE/SIZE

1. ☑ BED 600 Sq. Ft.
2. ☐ CHAMBER _____ Sq. Ft.
   ☐ REGULAR ☐ H-20
3. ☐ TRENCH _____ Linear Ft.
4. ☐ OTHER: _____

SITE EVALUATOR STATEMENT

On 5/30/95 (date) I conducted a site evaluation for this project and certify that the data reported is accurate. The system I propose is in accordance with the Subsurface Wastewater Disposal Rules.

John A. Philbrick, Licensed Site Evaluator — 256 SE# — 5/31/95 Date

Approved for use as HHE 200 by Division of Health Engineering 9/87

SUBSURFACE WASTEWATER DISPOSAL SYSTEM APPLICATION

05275648

Town, City, Plantation: AUGUSTA

Street, Road, Subdivision: BIRCH VIEW DR.

Owner's Name: RICK VEILLEUX

SITE PLAN

Scale: 1" = 50 Ft. or as shown

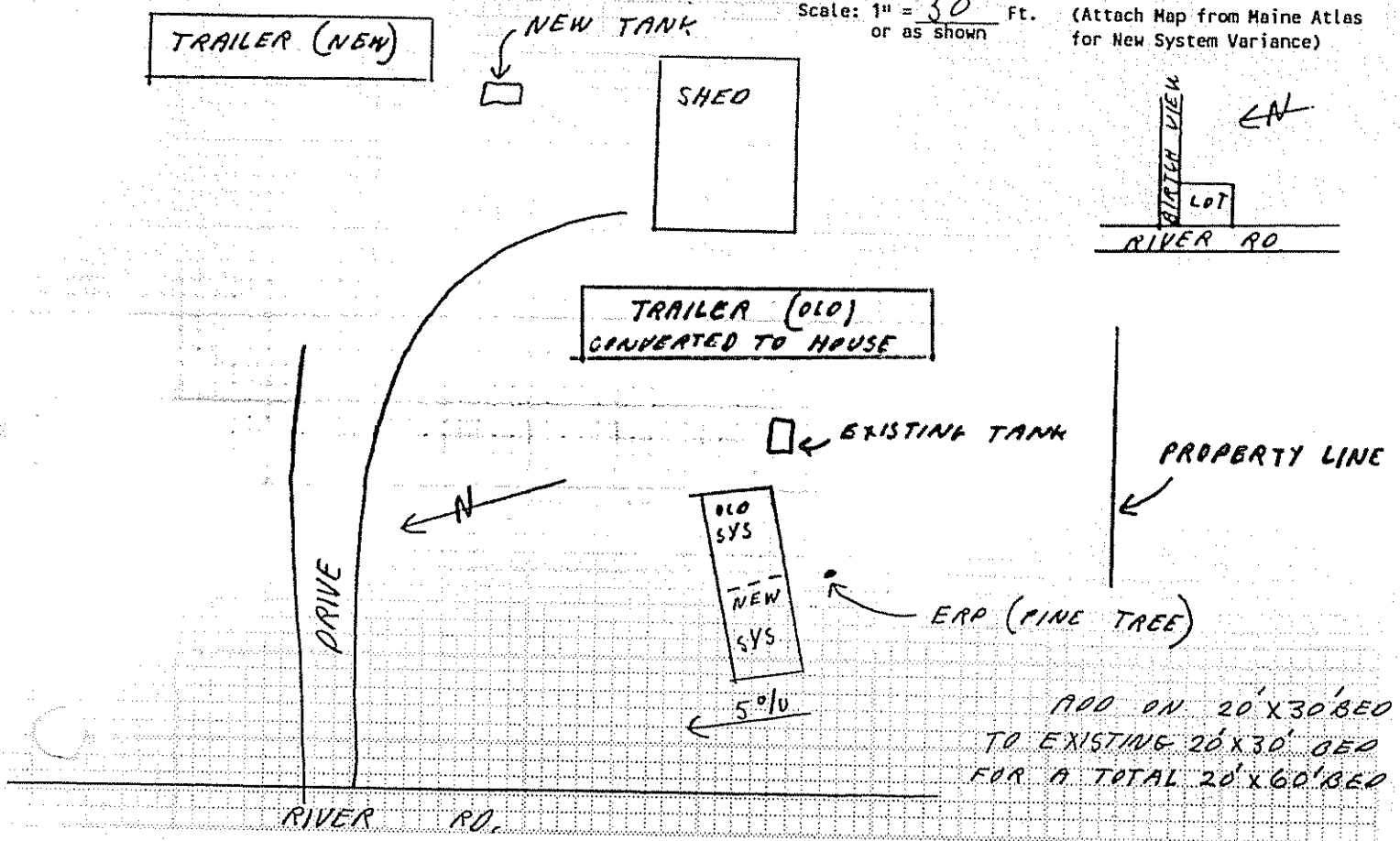

SITE LOCATION PLAN (Attach Map from Maine Atlas for New System Variance)

SOIL DESCRIPTION AND CLASSIFICATION

(Location of Observation Holes Shown Above)

Observation Hole 1 ☑ Test Pit ☐ Boring

0 " Depth of Organic Horizon Above Mineral Soil

Inches (Depth Below Mineral Surface)	Texture	Consistency	Color	Mottling
0–6	SANDY LOAM	FRIABLE	DARK BR.	OLD FILL 20+ YEARS OLD
6–15				
15–20	VERY FINE SANDY LOAM		DARK OLIVE	
20–30	GRAVELY FINE SANDY LOAM		OLIVE BROWN	
30–40			YELLOW BR.	
40–50				

Soil Profile	Classification Condition	Slope	Limiting Factor	
3	C	5 %	29"	☐ Ground Water ☑ Restr. Layer ☐ Bedrock

Observation Hole _____ ☐ Test Pit ☐ Boring

_____" Depth of Organic Horizon Above Mineral Soil

Inches (Depth Below Mineral Surface)	Texture	Consistency	Color	Mottling
0–6				
6–15				
15–20				
20–30				
30–40				
40–50				

Soil Profile	Classification Condition	Slope	Limiting Factor	
		%		☐ Ground Water ☐ Restr. Layer ☐ Bedrock

Site Evaluator Signature

256
SE#

5/31/95
Date

Approved for use as HHE 200 by Division of Health Engineering 9/87

SUBSURFACE WASTEWATER DISPOSAL SYSTEM APPLICATION

05275648

Town, City, Plantation	Street, Road, Subdivision	Owner's Name
AUGUSTA	BIRCHVIEW DR.	RICK VEILLEUX

SUBSURFACE WASTEWATER DISPOSAL PLAN

Scale: 1" = 20 Ft. or as shown

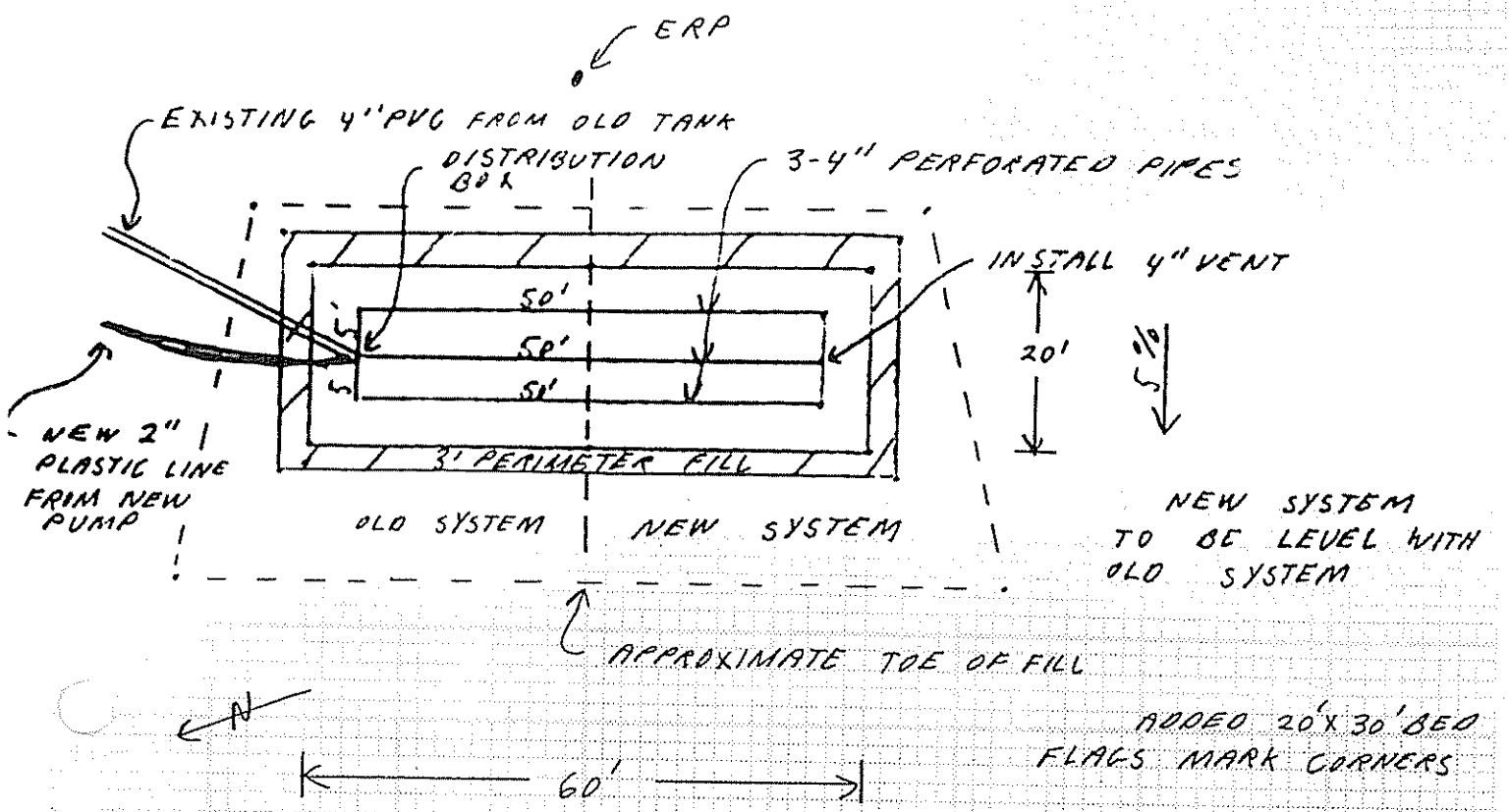

ADDED 20'X30' BED
FLAGS MARK CORNERS

FILL REQUIREMENTS		CONSTRUCTION ELEVATION		ELEVATION REFERENCE POINT
Depth of Fill (Upslope)	7"	Reference Elevation is	0"	E.R.P. IN PINE TREE 40"
Depth of Fill (Downslope)	19"	Bottom of Disposal Area	-24"	ABOVE GROUND
		Top of Distribution Lines or Chambers	-63"	

DISPOSAL AREA CROSS SECTION

Scale:
Vertical: 1 inch = 5 Ft.
Horizontal: 1 inch = 10 Ft.

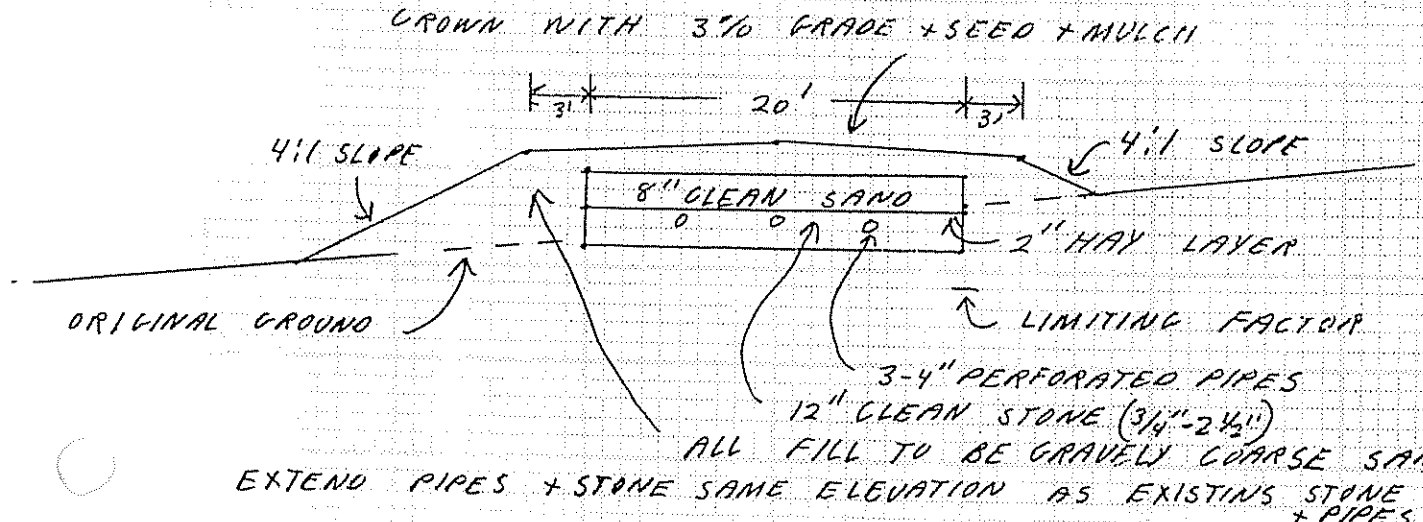

EXTEND PIPES + STONE SAME ELEVATION AS EXISTING STONE + PIPES

Site Evaluator Signature

256
SE#

5/31/95
Date

Approved for use as HHE 200 by Division of Health Engineering 9/87