Trask, Robert

Original to be sent to Division of Health Engineering, Augusta, Maine 04333 by the LPI

Is Application Is For:	(X) New System ( ) Expanded System	( ) Conversion Permit ( ) Experimental System	( ) Replacement Of Entire System	( ) Disposal Area Only

Application For Subsurface Wastewater Disposal Permit	This Is NOT A Permit; This Form When Completed Must Be Presented To The Local Plumbing Inspector To Obtain A Permit		
Town: Augusta	Street, Road, Etc.: Rt. 104 / If On Water Body, Give Name	Plumbing Permit No.: 23016 EP	Date Of Plumbing Permit: 4-29-80
Owner Of Property: Robert Trask	Tel. No.: 623-4205	Name Of Applicant Owner's Agent	Tel. No.
Lot: 26 Sewall St.		Street	
Town: Augusta	State: Maine / Zip Code	Town	State / Zip Code
Owner's Signature: Robert L Trask	Date: 4-29-80	Applicants Signature	Date
Size Of Lot: 85± ( ) Sq. Feet (X) Acres	Is Lot Zoned? ( ) Yes (X) No	Type Of Zoning	Subdivision Name / Lot No.

The Water Supply For This Property Is: ( ) Dug Well, depth ____; ( ) Drilled Well, depth ____; ( ) Spring, depth ____;
Surface water ( ) Body ( ) Course—( ) with disinfection, ( ) without disinfection. Public Utility, name ____

SITE INVESTIGATION Show Location Of Pits on Site Plan on Page 2

	Soil Profile No. 1 (☐ Pit ☒ Boring)	Soil Profile No. (☐ Pit ☐ Boring)	Soil Profile No. (☐ Pit ☐ Boring)	Soil Profile No. (☐ Pit ☐ Boring)
Organic Strata	+1"			
1st Strata	Brown Loam 18 Inches	Inches	Inches	Inches
2nd Strata	Interbedded Fine Sand, Silt, + Clay 18 Inches	Inches	Inches	Inches
3rd Strata	Inches	Inches	Inches	Inches
4th Strata	Inches	Inches	Inches	Inches
Total Depth of Observation Hole	36 Inches	Inches	Inches	Inches
Max. Seasonal Water Table Mottling	18 Inches (None Evident)	Inches (None Evident)	Inches (None Evident)	Inches (None Evident)
Impervious Layer Clay, Etc.	24 Inches (None Evident)	Inches (None Evident)	Inches (None Evident)	Inches (None Evident)
Bedrock	Inches (X None Evident) Type of Bedrock	Inches (None Evident) Type of Bedrock	Inches (None Evident) Type of Bedrock	Inches (None Evident) Type of Bedrock
Surface Slope	4 %	%	%	%
Soil Group / Soil Condition	8 / C (Per Table 9-1 Code II)	(Per Table 9-1 Code II)	(Per Table 9-1 Code II)	(Per Table 9-1 Code II)

On 4/4/80 (date), a site investigation for this project was completed. I conducted this soil evaluation and certify that the results indicated above best represent the soil conditions found. I recommend the following type and size of private sewage disposal system. I also recommend the proposed private sewage disposal system layout and location shown on page 2.

Signature: [signature] Date Signed: 4/5/80 Site Evaluator License Number: 51

DISPOSAL SYSTEM PROPOSED Show Location of System and Details on Disposal Plan on Page 2

SYSTEM:
- (X) Combined System
- ( ) Separated System

If separated system—type of human waste disposal system to be used:
- ( ) Sealed Vault Privy
- ( ) Open Pit Privy
- ( ) Compost Toilet
- ( ) Chemical Toilet
- ( ) Incinerator Toilet

TREATMENT TANK
- ( ) Aerobic Tank
- (X) Septic Tank
  - (X) Concrete
  - ( ) Fiberglass
  - ( ) Metal

Size in Gallons: 1000 Gal.

Number of Bedrooms: 3

Ok 1055

SUBSURFACE ABSORPTION AREA/TYPE
- (X) Bed System No. of Beds 1 Length 54 ft Width 20 ft
- ( ) Chamber System Number ____
  - ( ) Type A ( ) Single File
  - ( ) Type B ( ) Cluster
- ( ) Special System Length ____ ft Width ____ ft
- ( ) Laundry System No. of Chambers: Type A ____ Type B ____

Name and type of establishment if other than private home

SIZE
- ( ) Small
- ( ) Medium
- ( ) Med.-Large
- (X) Large
- ( ) Extra-Large

Design Flow: 264 GPD

SITE MODIFICATION
Fill will be: 18 in. uphill 30± in. downhill

DETAILS
- ( ) A Distribution Box is required
- Pumping is—( ) required (X) is not required
- The dose will be ____ Gallons

DISTANCES
(X) Yes ( ) No: The proposed subsurface absorption area will be located at least 100 feet from any and all wells; springs; surface water bodies and courses (lake, pond, ocean, brook, stream, river); swamps; marshes; and bogs.

(X) Yes ( ) No: The proposed subsurface absorption area will be located at least 300 feet from any and all wells and springs producing 2000 gallons or more of water per day and any public water supplies.

PROPERTY/LOT LOCATION MAP

N →

Rt. 104

DOT. ← Compact Line

Location—roads, landmarks

WAIVER ( ) State Variance Required ( ) Replacement Variance Required (X) None Required

FOR THE USE OF LPI ONLY

( ) Denial: Application is denied for the following reasons; portions of the Code II are cited.
Form is incomplete (____pg.) as to ( ) General info., ( ) Site Investigation, ( ) System Proposed, ( ) Site Plan, ( ) Disposal System Plan, ( ) Cross-Section, ( ) Statement. See section 4.1
( ) Site Investigation indicates site is ( ) unsuitable for disposal system. ( ) Unsuitable for system proposed
( ) System Proposed does not conform to Code ____
( ) Site Investigation indicates site modifications are necessary.
(X) Acceptance. Application for permit is approved ( ) with condition specified, comply with Section ____ (X) without condition.

Signed LPI: Richard P. Baker Date: 4-29-80 HHE-200 1/78

APPLICATION FOR SUBSURFACE WASTEWATER DISPOSAL PERMIT

(For systems disposing of less than 2000 gallons per day)

Town: Augusta

Street, Road, etc.: Rt. 104

If on water body, give name:

Owner of Property: Robert Trask

Site Plan

Scale 1" = 50' ft.

R.P. = NAIL IN CMP POLE # 75/83

F.G. = 30" BELOW NAIL

PART OF 85 I ACRES

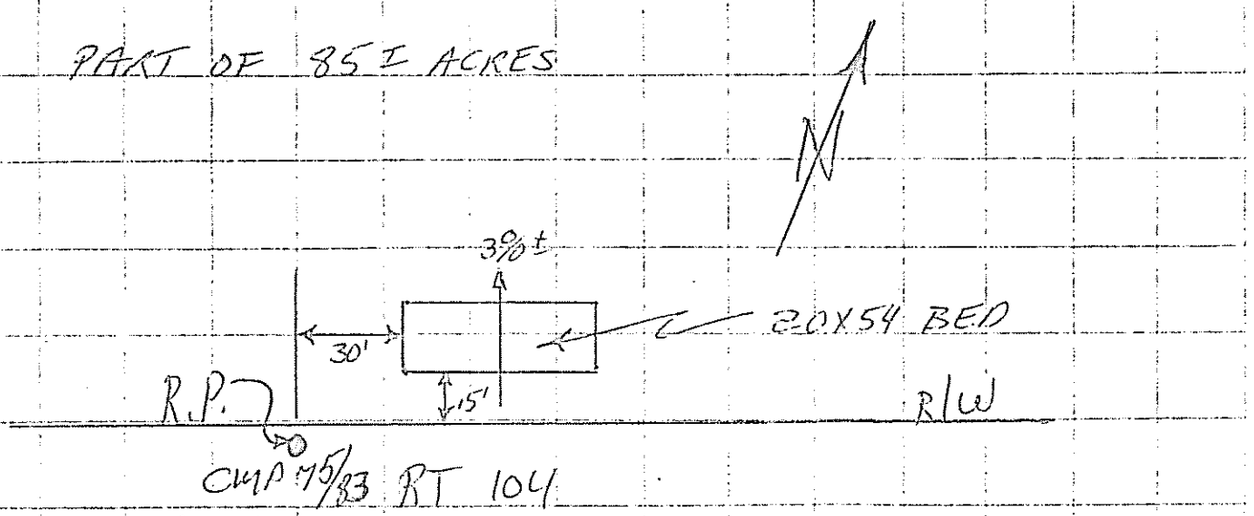

● Designates Elevation Reference Point ○ Designates Test Pit

Private Sewage Disposal Plan

Scale 1" = 20' or _____

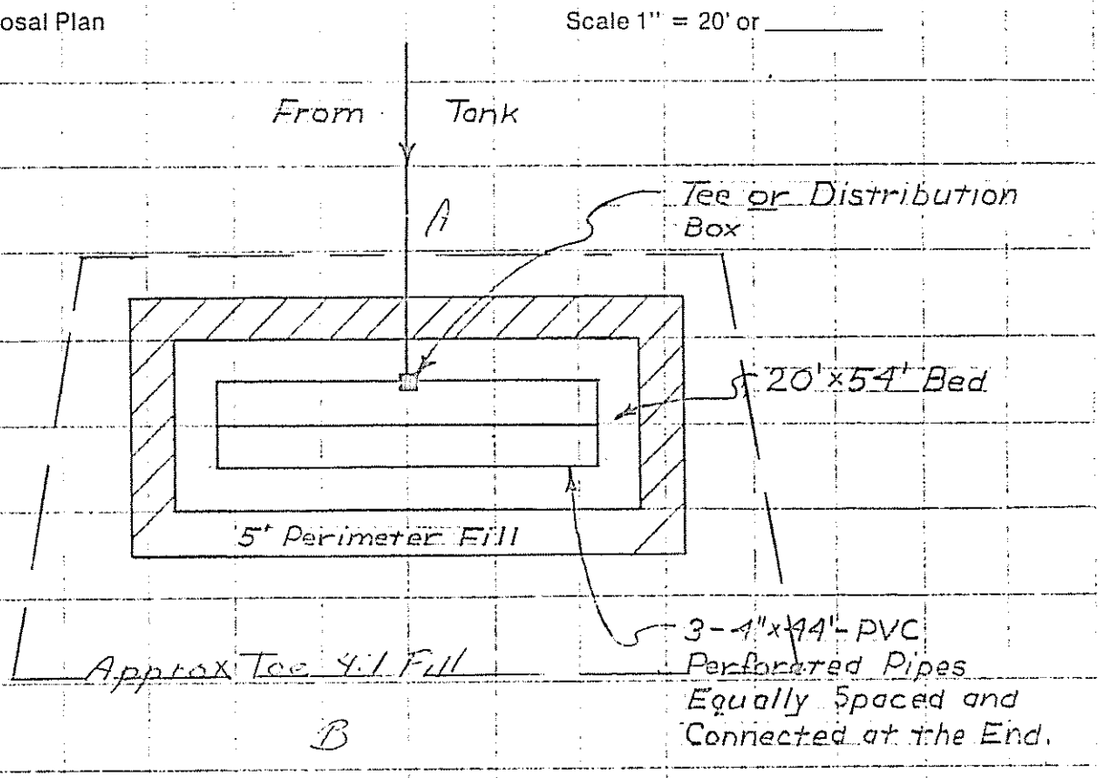

Subsurface Absorption Area Cross-section

Scale: Vertical—1" = 5' or _____

Horizontal—1" = ▭ or 10'

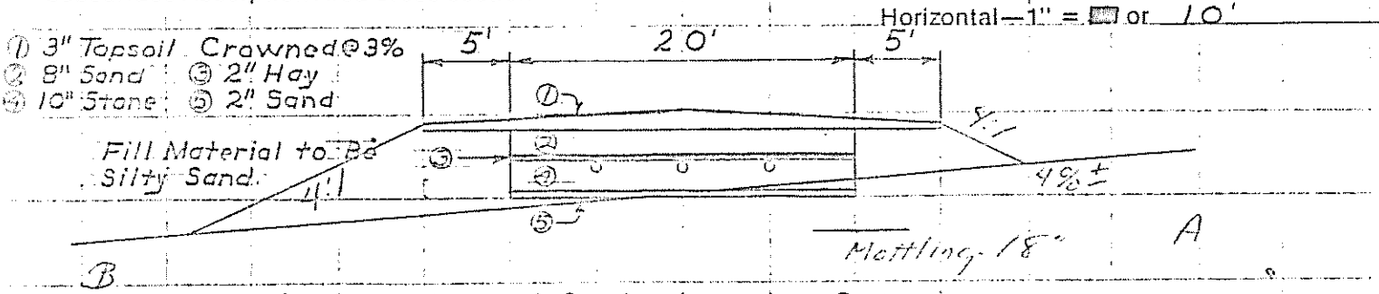

Remove Stumps, Boulders, and or Sod and Scarify Surface Before Fill Is Place.

Site Evaluator's Signature: [signature] Date: 4/5/80 License Number: 51

HHE-200 1/78

(Statement (no permit may be issued unless signed)

I certify that all the information submitted to be true and correct, and I understand that issuance of a permit is based upon the information and plans submitted by the applicant. I also understand that any falsification of this application is reason to deny a permit to install a private sewage disposal system and that the permit is valid for a six (6) month period from the date of permit issuance. I understand that no guarantee is intended or implied by reason of any advice or approval given by the Administrative Authority or its agent.

Signature Required

Date: 4-29-80

Applicant: Robert L Trask

Owner: _____