LOT No. 4
Dostie Bros.

DEPARTMENT OF HEALTH AND WELFARE
PRIVATE SEWAGE DISPOSAL PERMIT | (For systems disposing of less than 2000 gallons per day) | This is NOT a permit; this form when completed must be presented to the Local Plumbing Inspector to obtain a permit. | Page 1 of 3

Town: AUGUSTA | Street, Road, etc. 8 ROD ROAD | If on water body, give name | Permit No. SEPTIC | Date SEPTIC

Owner of property: DOSTIE BROS. | Owners address: OLD BELGRADE RD., AUGUSTA | Size of lot: 20,000 Sq. feet / Acres | 4-18-78

Name & type of establishment if other than private home | Is lot Zoned? Yes / No | Type of Zoning: residential / Commercial / Resource Protection

Name of applicant owner's agent: (SAME AS ABOVE)

Applicant's address Street, Box, etc. | Tel. No. 622-5284

Town | Maine 04330

If you plan to use a previous subdivision approval in lieu of site investigation, please submit one of the following:
- Deed restriction re. private sewage disposal
- Copy of the subdivision's soils report
- Soils report from a State Agency

Subdivision name: DOSTIE BROS. | Lot No. 4

Applicant's signature / Owner's signature: X Gabriel Dostie | Date 4-18-78

This application is for: New System / Expanded System / Replacement System / Replacement of / Treatment Tank Only / Disposal Area Only

The water supply for this property is: Dug well, depth ____, lining ____ / Drilled well, depth ?, lining ? ; Spring depth ____, lining ____, Surface water Body, Course- with disinfection, without disinfection.

SITE INVESTIGATION — Show location of pits and/or borings on sketch on page 2, and refer to completed sample form and Chapter 4 of the Code, II.

	Soil Profile No. 1	Soil Profile No.	Soil Profile No.	Soil Profile No.	Soil Profile No.
	X Pit / Boring	Pit / Boring	Pit / Boring	Pit / Boring	Pit / Boring
Thickness and description of each soil strata encountered	Organic strata NONE Inches	Organic strata Inches	Organic strata Inches	Organic strata Inches	Organic strata Inches
	1st strata Tan Sand - SP Inches 0 - 108	1st strata Inches	1st strata Inches	1st strata Inches	1st strata Inches
	2nd strata Inches	2nd strata Inches	2nd strata Inches	2nd strata Inches	2nd strata Inches
	3rd strata Inches	3rd strata Inches	3rd strata Inches	3rd strata Inches	3rd strata Inches
Depth from surface of ground to	Total Depth of observation hole Inches 108	Total Depth of observation hole Inches	Total Depth of observation hole Inches	Total Depth of observation hole Inches	Total depth of observation hole Inches
	Max. Ground water table - mottling X None Evident Inches	Max. Ground water table - mottling None Evident Inches	Max. Ground water table - mottling None Evident Inches	Max. Ground water table - mottling None Evident Inches	Max. Ground water table - mottling None Evident Inches
	Impervious layer, clay, etc. X None Evident Inches	Impervious layer, clay, etc. None Evident Inches	Impervious layer, clay, etc. None Evident Inches	Impervious layer, clay, etc. None Evident Inches	Impervious layer, clay, etc. None Evident Inches
	Bedrock X None Evident Inches Type of Bedrock	Bedrock None Evident Inches Type of Bedrock	Bedrock None Evident Inches Type of Bedrock	Bedrock None Evident Inches Type of Bedrock	Bedrock None Evident Inches Type of Bedrock
	Surface slope 2 %	Surface slope %	Surface slope %	Surface slope %	Surface slope %
	Soil Group & Condition per Table 9-1 of the Code, II: 6-B	Soil Group & Condition per Table 9-1 of the Code, II	Soil Group & Condition per Table 9-1 of the Code, II	Soil Group & Condition per Table 9-1 of the Code, II	Soil Group & Condition per Table 9-1 of the Code, II

On 9-25-74 (date), a site investigation for this project was completed. I supervised this soil evaluation and certify that the results indicated above best represent the soil conditions found. I recommend the following type and size of private sewage disposal system. I also recommend the proposed private sewage disposal system layout and location shown on page 2.

Signature and Registration/Certification Number 2852 — Date signed 10-3-74

STATE OF MAINE — PAUL R. LINDBERG 2852 — REGISTERED PROFESSIONAL ENGINEER

Soil Scientist / Geologist / Soil Engineer / Other, must show current letter of certification to LPI

PRIVATE SEWAGE DISPOSAL SYSTEM PROPOSED — Show location of system and details on sketches on page 2, and complete sample form.

SYSTEM:
- X COMBINED SYSTEM
- SEPARATED SYSTEM — If separated system-type of human waste disposal system to be used:
  - Sealed Vault Privy
  - Open Pit Privy
  - Compost Toilet
  - Incinerator Toilet
  - Chemical Toilet
  - Other, describe

See Chapter 9 of the Code, II.

TREATMENT TANK:
- X Septic Tank
  - X Concrete
  - Fiberglas
  - Metal
  - Manufacturer -
  - Size in gallons 1000
- Aerobic Tank
  - Manufacturer -
  - Model No.
  - Size in gallons

SUBSURFACE ABSORPTION AREA

Type:
- Trench System: Total trench length. ____
- X Bed System — Length 20 Width 20'
- Chamber System — Number — Type A / Type F — Single File / Cluster
- Mound System — Length — Width — at base
- Special System — Length — Width
- Non-discharge System — Bed-Length — Width — Holding Tank Size — Gal. Manufacturer
- Alarm device provided, type.

Size:
- Very Small
- X Small
- Medium
- Medium Large
- Large
- Extra Large

SITE PREPARATION
Fill is - required, X not required
Fill will be ____ inches deep

DETAILS
X A Distribution Box is required
Pumping is - required, X is not required.
The Dose will be ____ gallons

DISTANCES
X Yes / No: The proposed subsurface absorption area will be located at least 100 feet from any and all wells; springs; surface water bodies and courses (lake, pond, ocean, brook, stream, river); swamps; marshes; and bogs.

X Yes / No: The proposed subsurface absorption area will be located at least 300 feet from any and all wells and springs producing 2000 gallons or more of water per day and any public water supplies.

PROPERTY/LOT LOCATION MAP

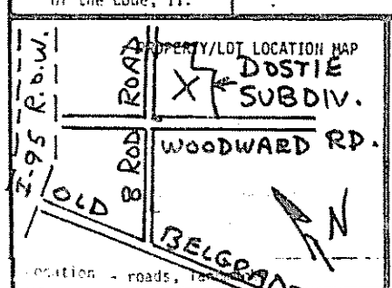

Location - roads, landmarks

FOR THE USE OF LPI ONLY

- Denial: Application is denied for following reasons; portions of the Code II are cited.
  - Form is incomplete (____ pg.) as to General info., Site Investigation, System Proposed, Site Plan, Disposal System Plan, Cross-Section, Statement. See Section 2.3.
  - Site Investigation indicates site is totally unsuitable for disposal system. See Sections 4.5 and 9.5, Table 9-1 Group 9 and 10. Unsuitable for system proposed; Sections 4.3, 4.4, 4.5, Table 9-1.
  - System Proposed does not conform to Code; See Sections 3. ____
  - Site Investigation indicates site modifications are necessary; See Sections ____, 4.3, 4.4, 4.5, 5.7, ____
  - Miscellaneous ____ See Section ____
- X Acceptance: Application for permit is approved / with condition specified, comply with Section ____ / without condition.

Signed LPI Richard G. Baker Date 4-18-78

HHE-200 7/74

MAINE DEPARTMENT OF HEALTH AND WELFARE

APPLICATION FOR PRIVATE SEWAGE DISPOSAL PERMIT

(For systems disposing of less than 2000 gallons per day)

Town: AUGUSTA

Street, road, etc. (If on other side, give name): 8 ROD ROAD

Owner of property: DOSTIE BROS.

Site Plan

Scale 1" = 50'

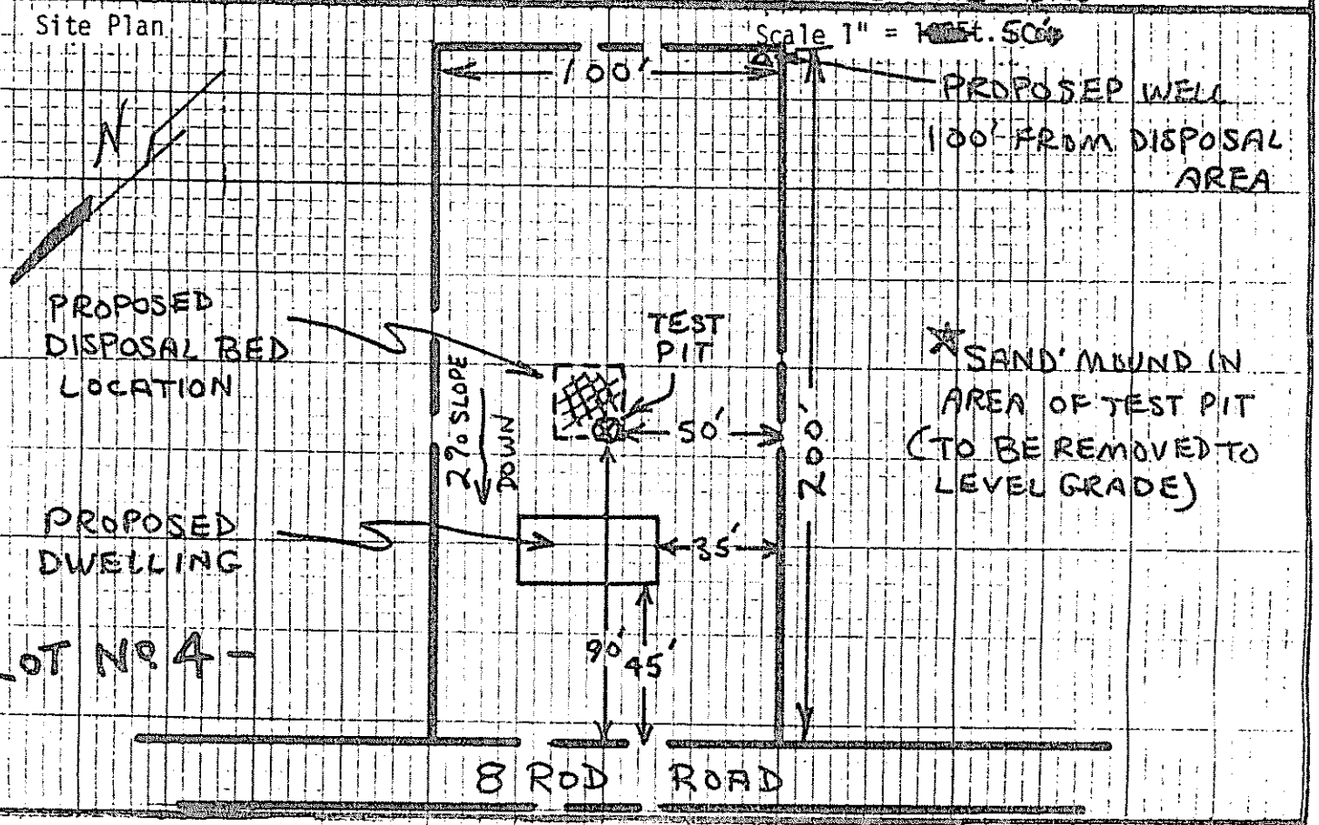

ivate Sewage Disposal Plan

Scale 1" = 20'

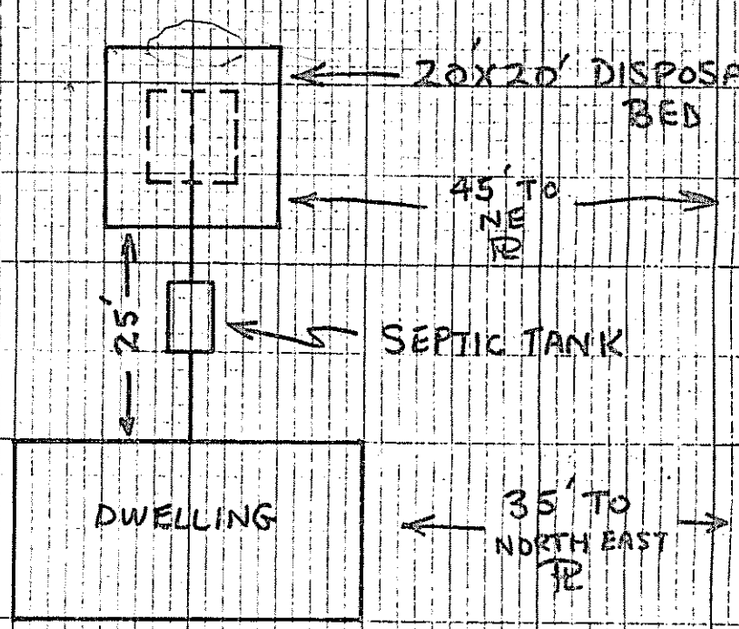

Subsurface Absorption Area Cross-section

Scale: Vertical - 1" = 5' or _____

Horizontal - 1" = 20' or _____

(SEE ATTACHED BED DIAGRAM)

atement: (no permit may be issued unless signed)

I certify that all the information submitted to be true and correct; and I understand that issuance of permit is based upon the information and plans submitted by the applicant. I also understand that any ification of this application is reason to deny a permit to install a private sewage disposal system that the permit is valid for a six (6) month period from the date of permit issuance. I understand t no guarantee is intended or implied by reason of any advice or approval given by the Administrative thority or its agent.

Signature Required

HHE-200 7/74

Date: 4-18-78

Applicant: _____

Owner: X Gabriel Dostie

SEWAGE DISPOSAL BED DETAILS

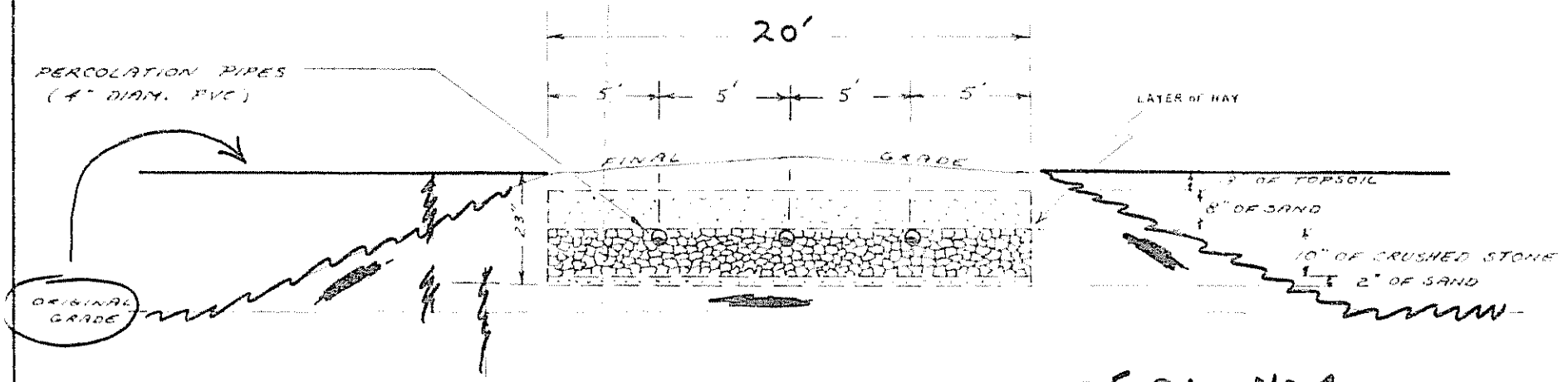

— FOR LOT No 4 —

BED CROSS SECTION (NO SCALE)

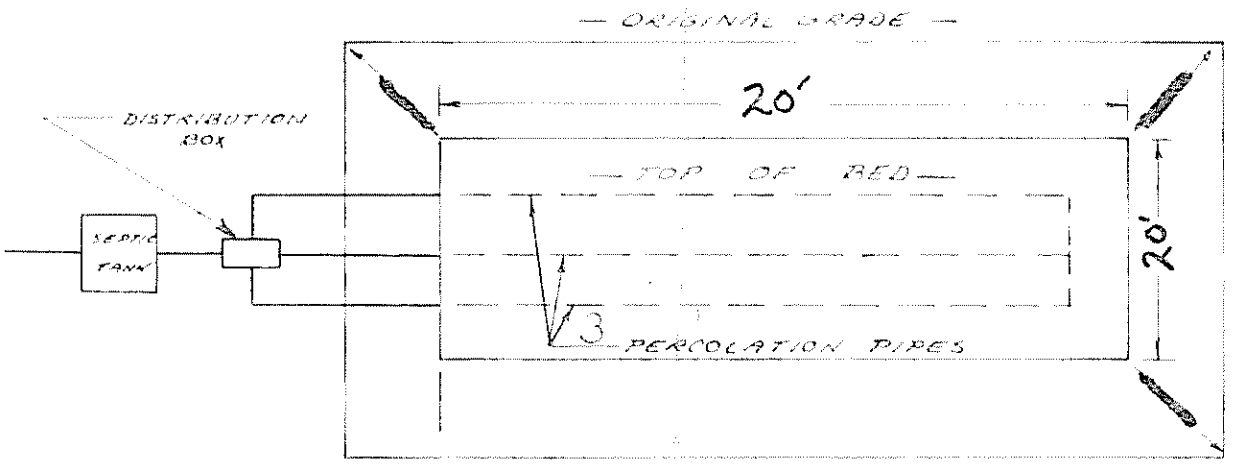

PLAN VIEW OF BED (NO SCALE)

NOTES!

No fill is required.

FOR: DOSTIE BROS.

LOT LOCATION: 8 ROD ROAD, AUGUSTA

SOIL TYPE: deep loose sandy - SP classification.

BY: WTN DATE: 9-30-74

LIN-MAR ASSOCIATES, Consulting Engineers: RFD 3, AUGUSTA (547-3750)