LOT No. 3 Dostie Bros

DEPARTMENT OF HEALTH AND WELFARE — PRIVATE SEWAGE DISPOSAL PERMIT	(For system [illegible]) Date, [illegible]	This is NOT a permit; this form when completed must be presented to the Local Plumbing Inspector to obtain a permit.	Page 1 of 3

Town	Street, Road, etc. / If on water body, give name	Permit No.	Date
AUGUSTA	8 ROD ROAD	127194	9-24-76

Owner of property	Owners address	Size of lot	
DOSTIE BROS.	OLD BELGRADE RD., AUGUSTA	20,000	(Sq. feet) (Acres)

Name & type of establishment if other than private home	Is lot Zoned? (Yes) (No)	Type of Zoning (Residential) (Commercial) (Resource Protection)

Name of applicant / Owner's agent	Applicant's address Street, Box, etc.	Town	Applicant's signature / Owner's signature	Date
(SAME AS ABOVE)	Tel. No. 622-5284	Maine 04330	[signature]	9-24-76

If you plan to use a previous subdivision approval in lieu of site investigation, please submit one of the following:
- (Deed restriction re. private sewage disposal
- (Copy of the subdivision's soils report
- (Soils report from a State Agency

Subdivision name: DOSTIE BROS. Lot No. 3

This application is for: (New System (Expanded System (Replacement System (Replacement of (Treatment Tank Only (Disposal Area Only

The water supply for this property is: (Dug well, depth ____, lining ____ (Drilled well, depth ?, lining ? ; (Spring depth ____, lining ____. Surface water (Body, (Course- (with disinfection, (without disinfection.

SITE INVESTIGATION — Show location of pits and/or borings on sketch on page 2, and refer to completed sample form and Chapter 4 of the Code, II.

	Soil Profile No. 1	Soil Profile No.	Soil Profile No.	Soil Profile No.	Soil Profile No.
	(Pit (Boring	(Pit (Boring	(Pit (Boring	(Pit (Boring	(Pit (Boring
Strata and Description of Strata Encountered	Organic strata NONE Inches	Organic strata Inches	Organic strata Inches	Organic strata Inches	Organic strata Inches
	1st strata Tan Sand- Inches 0-60	1st strata Inches	1st strata Inches	1st strata Inches	1st strata Inches
	2nd strata Inches	2nd strata Inches	2nd strata Inches	2nd strata Inches	2nd strata Inches
	3rd strata Inches	3rd strata Inches	3rd strata Inches	3rd strata Inches	3rd strata Inches
Depth of Strata	Total depth of observation hole Inches 60	Total Depth of observation hole Inches	Total Depth of observation hole Inches	Total Depth of observation hole Inches	Total Depth of observation hole Inches
Ground Water Table	Max. Ground water table - mottling (None Evident) 56 Inches	Max. Ground water table - mottling (None Evident) Inches	Max. Ground water table - mottling (None Evident) Inches	Max. Ground water table - mottling (None Evident) Inches	Max. Ground water table - mottling (None Evident) Inches
Impervious Layer	Impervious layer, clay, etc. (None Evident) Inches	Impervious layer, clay, etc. (None Evident) Inches	Impervious layer, clay, etc. (None Evident) Inches	Impervious layer, clay, etc. (None Evident) Inches	Impervious layer, clay, etc. (None Evident) Inches
Bedrock	Bedrock (None Evident) Inches Type of Bedrock	Bedrock (None Evident) Inches Type of Bedrock	Bedrock (None Evident) Inches Type of Bedrock	Bedrock (None Evident) Inches Type of Bedrock	Bedrock (None Evident) Inches Type of Bedrock
Surface slope	Surface slope %	Surface slope %	Surface slope %	Surface slope %	Surface slope %
	Soil Group & Condition per Table 9-1 of the Code, II: 6-B	Soil Group & Condition per Table 9-1 of the Code, II	Soil Group & Condition per Table 9-1 of the Code, II	Soil Group & Condition per Table 9-1 of the Code, II	Soil Group & Condition per Table 9-1 of the Code, II

On ____ (date), a site investigation for this project was completed. I supervised this soil evaluation and certify that the results indicated above best represent the soil conditions found. I recommend the following type and size of private sewage disposal system. I also recommend the proposed private sewage disposal system layout and location shown on page 2.

Signature and Registration/Certification Number 2852 Date Signed

LINDBERG 2852 REGISTERED PROFESSIONAL ENGINEER

(Soil Scientist (Geologist (Soil Engineer (Other, must show current letter of certification to LPI

PRIVATE SEWAGE DISPOSAL SYSTEM PROPOSED — Show location of system and details on sketches on page 2, and refer to completed sample form.

SYSTEM:
- (COMBINED SYSTEM
- (SEPARATED SYSTEM — If separated system-type of human waste disposal system to be used:
  - (Sealed Vault Privy
  - (Open Pit Privy
  - (Compost Toilet
  - (Incinerator Toilet
  - (Chemical Toilet
  - (Other, describe

See Chapter 9 of the Code, II.

TREATMENT TANK:
- (Septic Tank
  - (Concrete
  - (Fiberglas
  - (Metal
  - Manufacturer -
  - Size in gallons 1000
- (Aerobic Tank
  - Manufacturer -
  - Model No.
  - Size in gallons

SUBSURFACE ABSORPTION AREA

Type:
- (Trench System: Total trench length. ____
- (Bed System — Length 20' Width 20'
- (Chamber System — Number; (Type A (Type F; (Single File (Cluster
- (Mound System — Length ____ Width ____ at base
- (Special System — Length ____ Width ____
- (Non-discharge System — Bed-Length ____ Width ____ Holding Tank Size ____ Gal. Manufacturer ____; (Alarm device provided, type ____

Size:
- (Very Small
- (Small
- (Medium
- (Medium Large
- (Large
- (Extra Large

SITE MODIFICATION

Fill is - (required, (not required. Fill will be ____ inches deep

DETAILS

(A Distribution Box is required. Pumping is - (required, (is not required. The Dose will be ____ gallons

DISTANCES

(Yes (No: The proposed subsurface absorption area will be located at least 100 feet from any and all wells; springs; surface water bodies and courses (lake, pond, ocean, brook, stream, river); swamps; marshes; and bogs.

(Yes (No: The proposed subsurface absorption area will be located at least 300 feet from any and all wells and springs producing 2000 gallons or more of water per day and any public water supplies.

PROPERTY/LOT LOCATION MAP

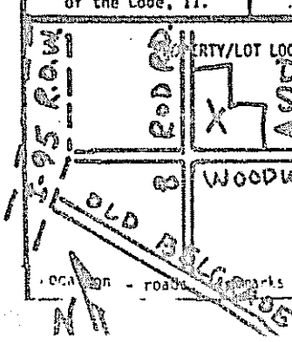

Location - roads, landmarks

FOR THE USE OF LPI ONLY

(Denial: Application is denied for following reasons; portions of the Code II are cited. (Form is incomplete, (General info, (Site Investigation, (System Proposed, (Cross-Section, (Statement. See Section 2.3. (Site is not suitable for disposal system. (Size of system proposed; Sections 4.3, 4.6, [illegible] (Other requirements. See Sections [illegible]. See Section ____ (Approval with condition specified, comply with Section ____

George F. Smith Date 11-24-76

HHE-200 [illegible]

SEWAGE DISPOSAL BED DETAILS

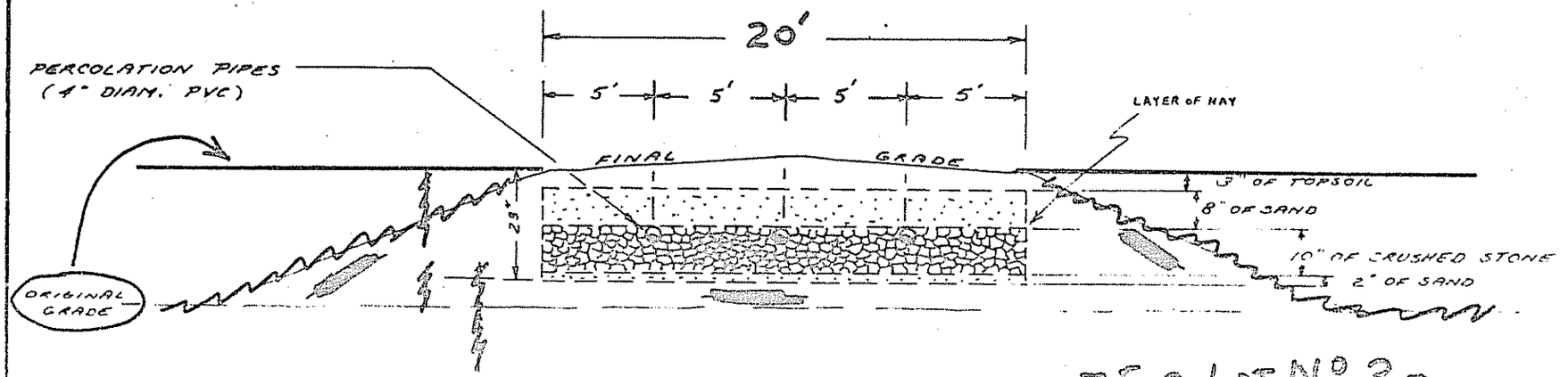

- FOR. LOT Nº 3 -

BED CROSS SECTION (NO SCALE)

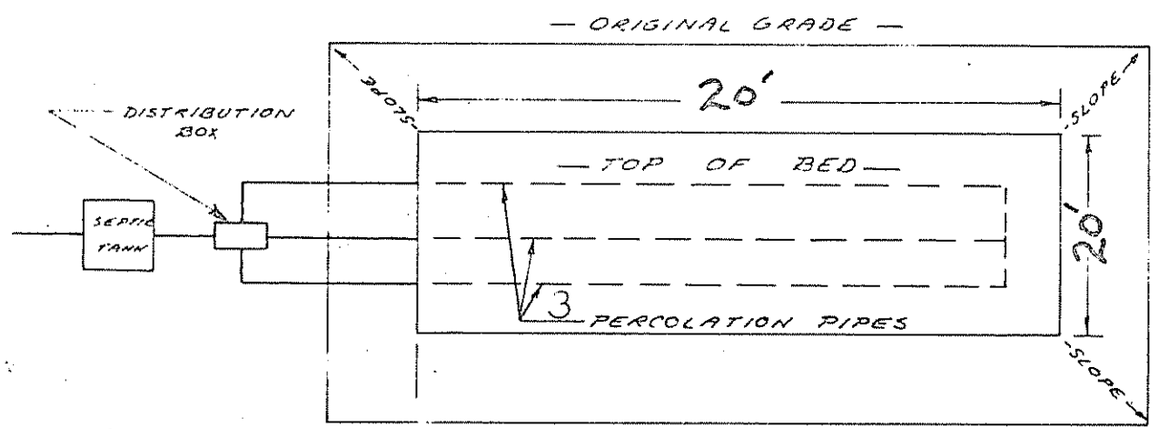

PLAN VIEW OF BED (NO SCALE)

NOTES!

No fill required.

FOR: DOSTIE BROS.

LOT LOCATION: 8 ROD ROAD

SOIL TYPE: deep loose sandy - SP classification

BY: WTN DATE: 9-27-74

LIN-MAR ASSOCIATES, Consulting Engineers: RFD 3, AUGUSTA (547-3750)

(For syst... ...s per day)

AUGUSTA | 8 ROD ROAD | DOSTIE BROS.

Site Plan

Scale 1" = 1[redacted] 50'

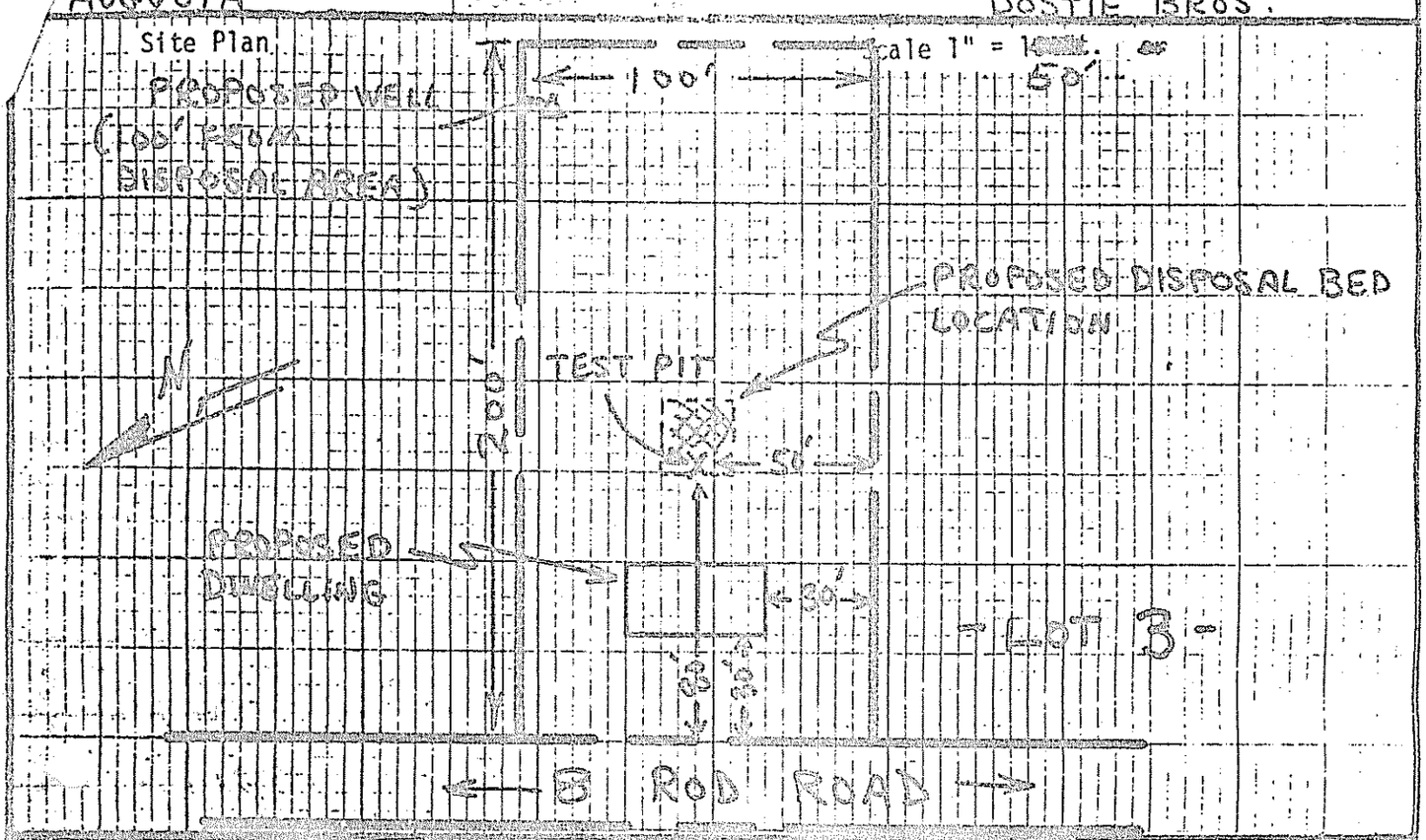

Private Sewage Disposal Plan

Scale 1" = 20'

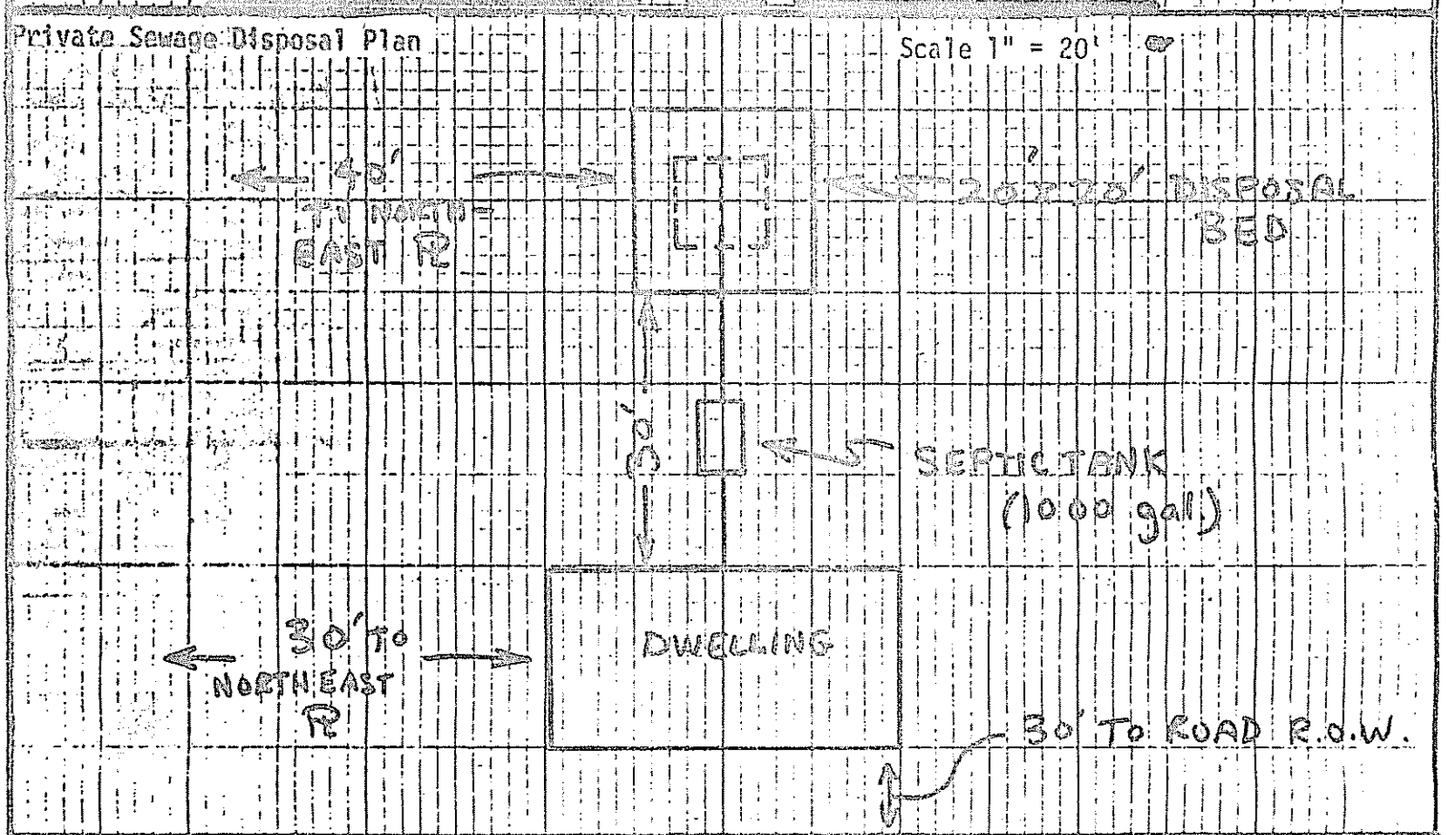

Subsurface Absorption Area Cross-section

Scale: Vertical - 1" = 5' or
Horizontal - 1" = 20' or

(SEE ATTACHED BED DIAGRAM)

Statement: (no permit may be issued unless signed)

I certify that all the information submitted ... a permit is based upon the information and plans ... falsification of this application is reason to ... and that the permit is valid for a six (6) month period ... but no guarantee is intended or implied by reason of ... authority or its agent.

Signature Required HHE-200 7/...

Date: 9-24-76

Applicant: SAME AS BELOW

Owner: [signature]