Dostie Bros
LOT No 2

HEALTH AND WELFARE
SEWAGE DISPOSAL SYSTEM

Not a permit; this form when completed must be presented to the Local Plumbing Inspector to obtain a permit. 3

Town: AUGUSTA	Street, Road, et: 8 ROD ROAD If on water body, give name	Permit No.	Date

Owner of property: DOSTIE BROS. Owners address: OLD BELGRADE RD., AUGUSTA

Size of lot: 20,000 Square feet / Acres

Name & type of establishment if other than private home:

Is lot Zoned? ○ Yes ☒ No

Type of Zoning: ○ Residential ○ Commercial ○ Resource Protection

Name of applicant Owner's Agent: (SAME AS ABOVE)

Applicant's address Street, Box, etc.: SAME AS ABOVE

Tel. No.: 622-5284

Town:

Maine 04330

If you plan to use a previous subdivision approval in lieu of site investigation, please submit one of the following:
○ Deed restriction re. private sewage disposal
○ Copy of the subdivision's soils report
○ Soils report from a State Agency

Subdivision name: DOSTIE BROS. Lot No.: 2

Applicant's signature / Owner's signature: [signature]

Date: 10-2-75

This application is for: ☒ New System ○ Expanded System ○ Replacement System ○ Replacement of ○ Treatment Tank Only ○ Disposal Area Only

The water supply for this property is: ○ Dug well, depth ____, lining ____; ☒ Drilled well, depth ?, lining ?; ○ Spring depth ____, lining ____, Surface water ○ Body, ○ Course - ○ with disinfection, ○ without disinfection.

SITE INVESTIGATION

Show location of pits and/or borings on sketch on page 2, and refer to completed sample form and Chapter 4 of the Code, II.

	Soil Profile No. 1	Soil Profile No.	Soil Profile No.	Soil Profile No.	Soil Profile No.
	☒ Pit ☐ Boring	☐ Pit ☐ Boring	☐ Pit ☐ Boring	☐ Pit ☐ Boring	☐ Pit ☐ Boring
Thickness and Description of strata encountered	Organic strata: Tan Sand Inches 0-29	Organic strata: SM, SP/SM Inches	Organic strata: FILL Inches	Organic strata Inches	Organic strata Inches
	1st strata: Tan Sand Inches 29-60	1st strata: SP Inches	1st strata Inches	1st strata Inches	1st strata Inches
	2nd strata: Water Seepage at 54" Inches	2nd strata Inches	2nd strata Inches	2nd strata Inches	2nd strata Inches
	3rd strata Inches	3rd strata Inches	3rd strata Inches	3rd strata Inches	3rd strata Inches
	Total Depth of observation hole Inches 60	Total Depth of observation hole Inches	Total Depth of observation hole Inches	Total Depth of observation hole Inches	Total Depth of observation hole Inches
Depth from surface of ground to:	Max. Ground water table - mottling: ○ None Evident, 46 Inches	Max. Ground water table - mottling: ○ None Evident, Inches	Max. Ground water table - mottling: ○ None Evident, Inches	Max. Ground water table - mottling: ○ None Evident, Inches	Max. Ground water table - mottling: ○ None Evident, Inches
	Impervious layer, clay, etc.: ○ None Evident, Inches	Impervious layer, clay, etc.: ○ None Evident, Inches	Impervious layer, clay, etc.: ○ None Evident, Inches	Impervious layer, clay, etc.: ○ None Evident, Inches	Impervious layer, clay, etc.: ○ None Evident, Inches
	Bedrock: ○ None Evident, Inches Type of Bedrock	Bedrock: ○ None Evident, Inches Type of Bedrock	Bedrock: ○ None Evident, Inches Type of Bedrock	Bedrock: ○ None Evident, Inches Type of Bedrock	Bedrock: ○ None Evident, Inches Type of Bedrock
	Surface slope 3 %	Surface slope %	Surface slope %	Surface slope %	Surface slope %
	Soil Group & Condition per Table 9-1 of the Code, II: 6-C	Soil Group & Condition per Table 9-1 of the Code, II:	Soil Group & Condition per Table 9-1 of the Code, II:	Soil Group & Condition per Table 9-1 of the Code, II:	Soil Group & Condition per Table 9-1 of the Code, II:

On 10-2-75 (date), a site investigation for this project was completed. I supervised this soil evaluation and certify that the results indicated above best represent the soil conditions found. I recommend the following type and size of private sewage disposal system. I also recommend the proposed private sewage disposal system layout and location shown on page 2.

Signature and Registration/Certification Number: 2852

PAUL R. LINDBERG 2852 — STATE OF MAINE — LICENSED SOIL SCIENTIST

○ Soil Scientist
○ Geologist
○ Soil Engineer
○ Other, must show current letter of certification to LPI

PRIVATE SEWAGE DISPOSAL SYSTEM PROPOSED

Show location or system and details on sketch on page 2, and refer to completed sample form.

SYSTEM:
☒ COMBINED SYSTEM
○ SEPARATED SYSTEM
If separated system - type of human waste disposal system to be used:
○ Sealed Vault Privy
○ Open Pit Privy
○ Compost Toilet
○ Incinerator Toilet
○ Chemical Toilet
○ Other, describe

See Chapter 9 of the Code, II.

TREATMENT TANK:
☒ Septic Tank
☒ Concrete
○ Fiberglas
○ Metal
Manufacturer -
Size in gallons: 1000
○ Aerobic Tank
Manufacturer -
Model No.
Size in gallons

SUBSURFACE ABSORPTION AREA

Type:
○ Trench System: Total trench length. ____
☒ Bed System: Length 20' Width 20'
○ Chamber System: Number; ○ Type A, ○ Type F; ○ Single File, ○ Cluster
○ Mound System: Length, Width, at base
○ Special System: Length, Width
○ Non-discharge System: Bed-Length, Width; Holding Tank Size, Gal. Manufacturer; ○ Alarm device provided, type

SIZE:
○ Very Small
☒ Small
○ Medium
○ Medium Large
○ Large
○ Extra Large

SUBDIVISION CLASSIFICATION
Fill required, ○ not required
Fill will be 1 inches deep

DETAILS
☒ A Distribution Box is required
Pumping is ○ required, ☒ is not required
The Dose will be gallons

DISTANCES
☒ Yes ○ No: The proposed subsurface absorption area will be located at least 300 feet from any and all wells; springs; surface water bodies and courses (lake, pond, ocean, brook, stream, river); swamps; marshes; and bogs.
☒ Yes ○ No: The proposed subsurface absorption area will be located at least 300 feet from any and all wells and springs producing 2000 gallons or more of water per day and any public water supplies.

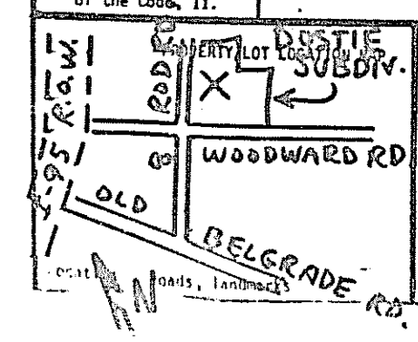

FOR THE USE OF LPI ONLY

○ Denial: Application is denied for following reasons, portions of the Code II are cited.
○ Form Incomplete, ○ Insufficient Info., ○ Site Investigation, ○ System Proposed, ○ Cross-Section, ○ Statement. See Section 2.3.
○ [illegible] for disposal system, [illegible] A [illegible] recommended, Sections 4.3, 5.6, 5.7, [illegible]
○ [illegible] Sections [illegible]
○ [illegible] See Section ____
○ [illegible] with exception specified, comply with Section ____

George L. Smith — Date 11-24-75

[illegible]

[illegible] DISPOSAL PERMIT

(For system [illegible] gallons per day)

AUGUSTA | 8 ROD ROAD | DOSTIE BROS.

Site Plan

Scale 1" = [illegible] 50'

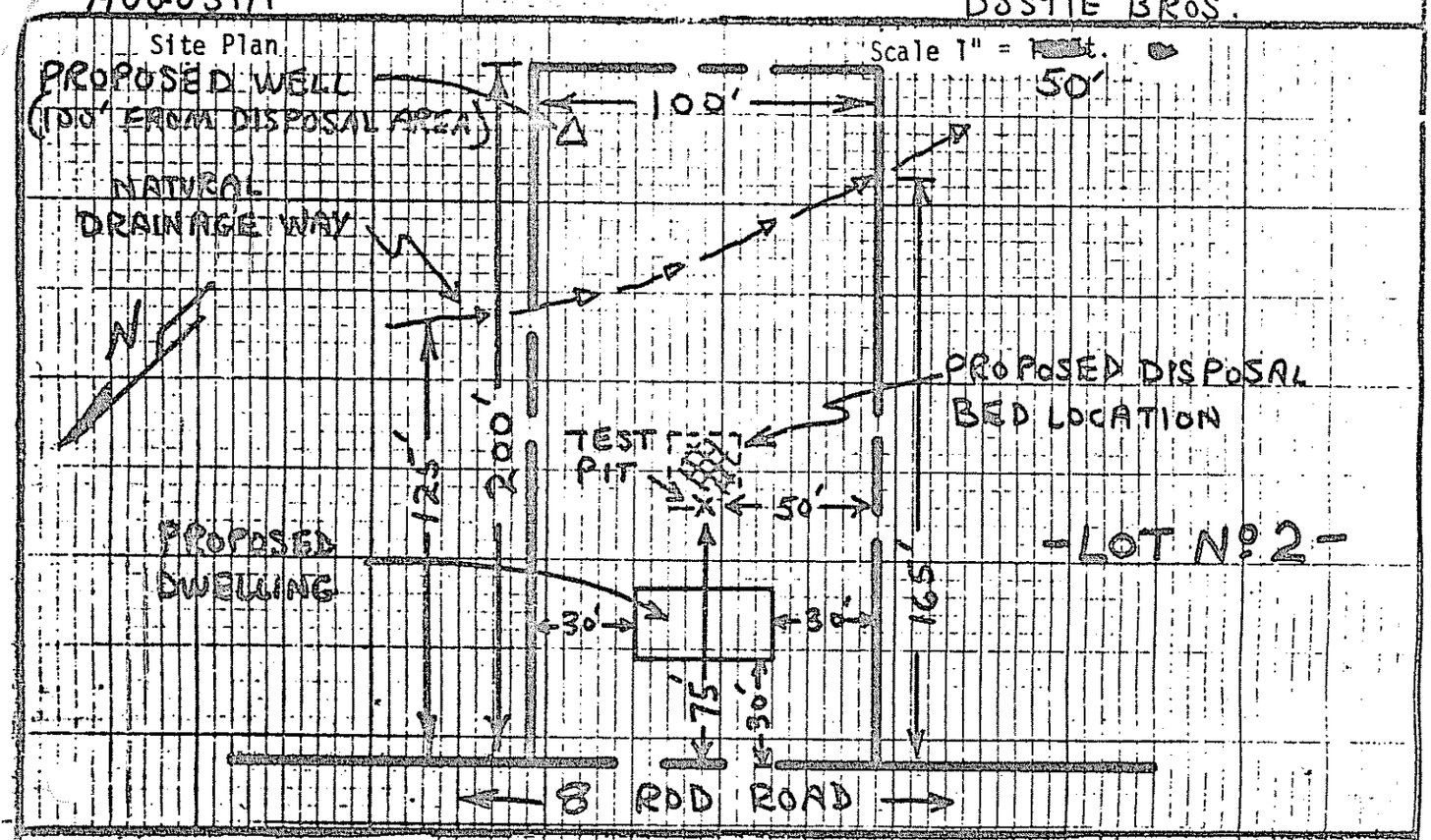

Private Sewage Disposal Plan

Scale 1" = 20'

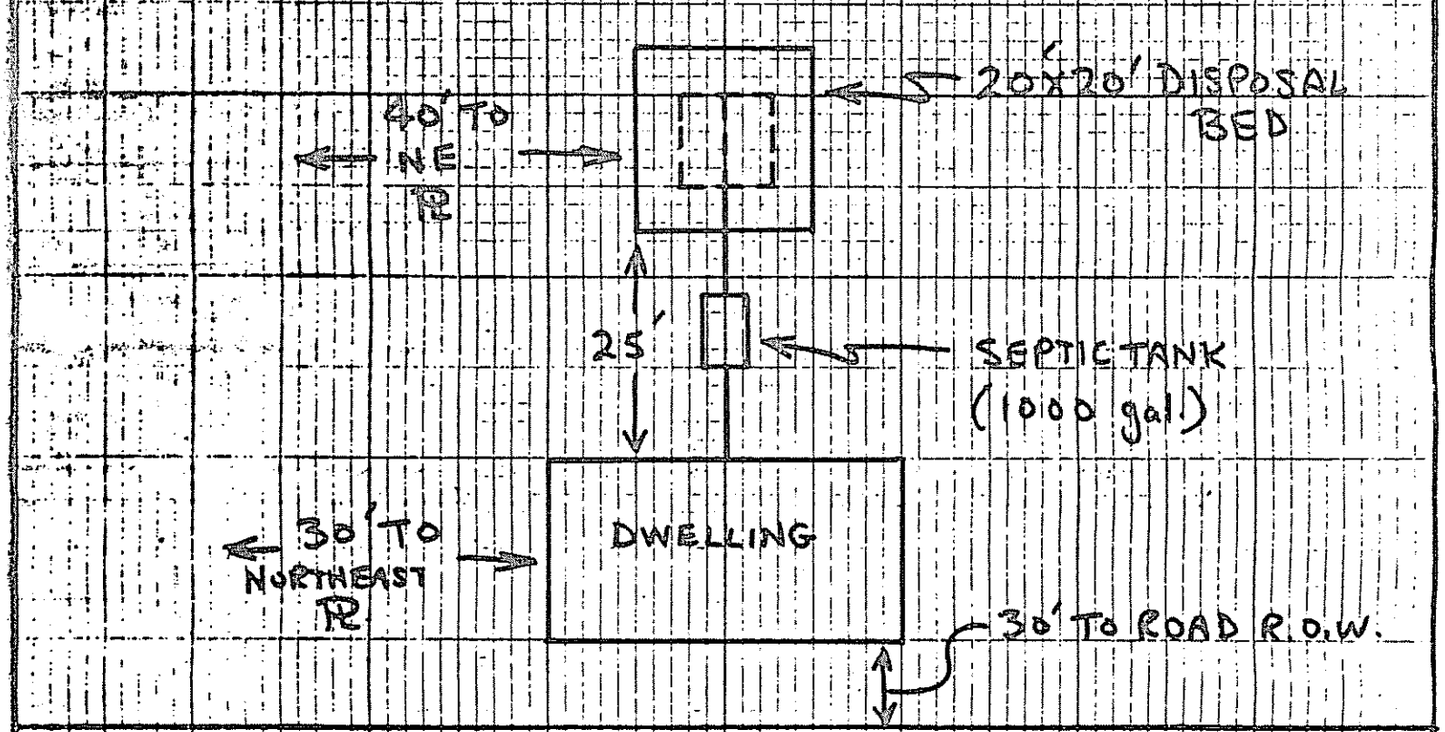

Subsurface Absorption Area Cross-section

Scale: Vertical - 1" = 5' or
Horizontal - 1" = 20' or

(SEE ATTACHED BED DIAGRAM)

Statement: (no permit may be issued unless signed)

I certify that all the information submitted to be [illegible] that issuance of a permit is based upon the information and plans [illegible] that any falsification of this application is reason to deny a [illegible] system and that the permit is valid for a six (6) month [illegible] understand that no guarantee is intended or implied by reason of [illegible] Administrative Authority or its agent.

Signature Required HHE-20

Date: 10-2-75

Applicant: [illegible]

Owner: [illegible]

SEWAGE DISPOSAL BED DETAILS

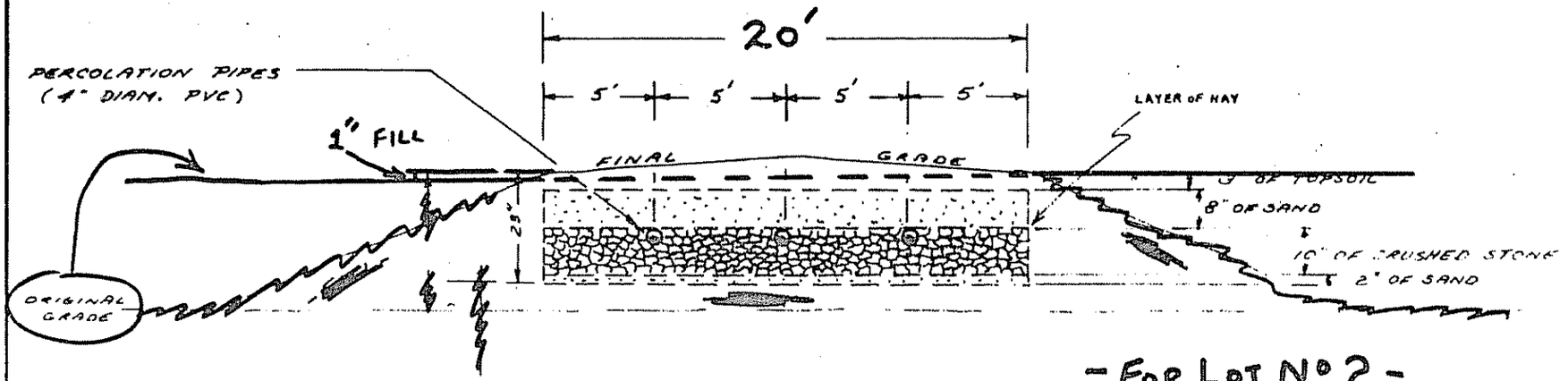

-FOR LOT Nº 2-

BED CROSS SECTION (NO SCALE)

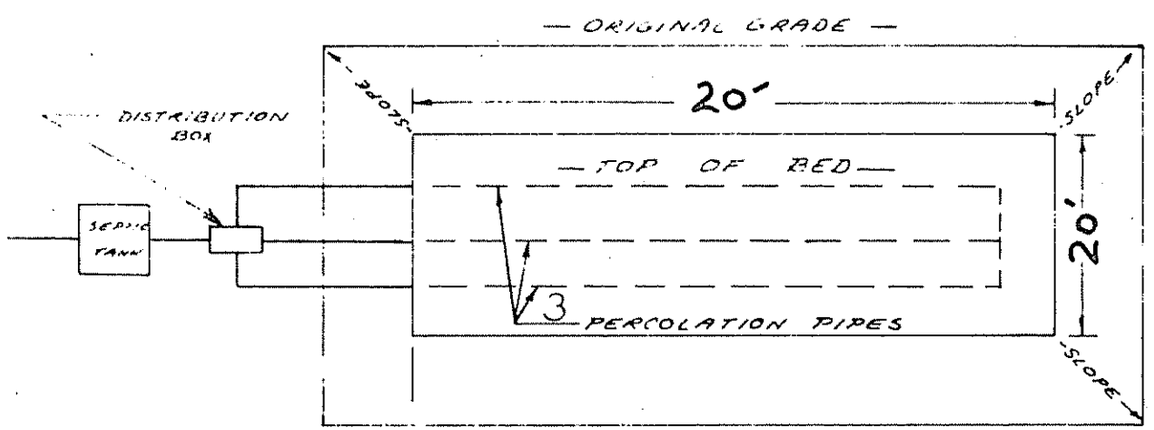

PLAN VIEW OF BED (NO SCALE)

NOTES!

1" of sand fill is required.
Bottom of bed shall be placed 22" below original grade.
Fill shall be installed per Sec. 8.7 of the Private Sewage Disposal Code

FOR: DOSTIE BROS.
LOT LOCATION: 8 ROD ROAD, AUGUSTA
SOIL TYPE: deep loose sandy - SM - SP classification
BY: WTN DATE: 9-27-74

LIN-MAR ASSOCIATES, Consulting Engineers: RFD 3, AUGUSTA (547-3750)