LOT No 1
Dostie Bros

DEPARTMENT OF HEALTH AND WELFARE
BUREAU OF HEALTH
SEWAGE DISPOSAL PROGRAM

Not a permit; this form when completed must be presented to the Plumbing Inspector to obtain a permit.

Page 1 of 3

Town: AUGUSTA	Street, Road, etc.: 8 ROD ROAD (If on water body, give name)	Permit No.: 11-237	Date: 10-2-75

Owner of property: DOSTIE BROS.	Owners address: OLD BELGRADE RD., AUGUSTA	Size of lot: 31,367 ± Square Feet / Acres	
Name & type of establishment if other than private home		Is lot Zoned? ○ Yes ☒ No	Type of Zoning: ○ residential ○ Commercial ○ Resource Protection
Name of applicant / Owner's agent: (SAME AS ABOVE)		If you plan to use a previous subdivision approval in lieu of site investigation, please submit one of the following: ○ Deed restriction re. private sewage disposal ○ Copy of the subdivision's soils report ○ Soils report from a State Agency	
Applicant's address / Street, Box, etc.: SAME AS ABOVE	Tel. No.: 622-5284		
Town	Maine 04330	Subdivision name: DOSTIE BROS.	Lot No.: 1
Applicant's signature / Owner's signature: [signature]	Date: 10-2-75		

This application is for: ☒ New System ○ Expanded System ○ Replacement System ○ Replacement of ○ Treatment Tank Only ○ Disposal Area Only

The water supply for this property is: ○ Dug well, depth _____, lining _____ ; ☒ Drilled well, depth ?, lining ? ; ○ Spring depth _____, lining _____ ; Surface water ○ Body, ○ Course - ○ with disinfection, ○ without disinfection.

SITE INVESTIGATION — Show location of pits and/or borings on sketch on page 2, and refer to completed sample form and Chapter 4 of the Code, II.

	Soil Profile No. 1	Soil Profile No.	Soil Profile No.	Soil Profile No.	Soil Profile No.
	☒ Pit ☐ Boring	☐ Pit ☐ Boring	☐ Pit ☐ Boring	☐ Pit ☐ Boring	☐ Pit ☐ Boring
Thickness and Description of Strata encountered	Organic strata NONE Inches	Organic strata Inches	Organic strata Inches	Organic strata Inches	Organic strata Inches
	1st strata Brown Fsl-Sandy Inches 0-6	1st strata Inches	1st strata Inches	1st strata Inches	1st strata Inches
	2nd strata Sand, SP Inches 6-60	2nd strata Inches	2nd strata Inches	2nd strata Inches	2nd strata Inches
	3rd strata Inches Water Seepage at 42"	3rd strata Inches	3rd strata Inches	3rd strata Inches	3rd strata Inches
Depth from surface or ground sfc.	Total depth of observation hole Inches 60	Total Depth of observation hole Inches	Total Depth of observation hole Inches	Total Depth of observation hole Inches	Total Depth of observation hole Inches
	Max. Ground water table - mottling 32 Inches; ○ None Evident	Max. Ground water table - mottling Inches; ○ None Evident	Max. Ground water table - mottling Inches; ○ None Evident	Max. Ground water table - mottling Inches; ○ None Evident	Max. Ground water table - mottling Inches; ○ None Evident
	Impervious layer, clay, etc. Inches; ○ None Evident	Impervious layer, clay, etc. Inches; ○ None Evident	Impervious layer, clay, etc. Inches; ○ None Evident	Impervious layer, clay, etc. Inches; ○ None Evident	Impervious layer, clay, etc. Inches; ○ None Evident
	Bedrock Inches; ○ None Evident; Type of Bedrock	Bedrock Inches; ○ None Evident; Type of Bedrock	Bedrock Inches; ○ None Evident; Type of Bedrock	Bedrock Inches; ○ None Evident; Type of Bedrock	Bedrock Inches; ○ None Evident; Type of Bedrock
	Surface slope 3 %	Surface slope %	Surface slope %	Surface slope	Surface slope %
	Soil Group & Condition per Table 9-1 of the Code, II: 6-C	Soil Group & Condition per Table 9-1 of the Code, II	Soil Group & Condition per Table 9-1 of the Code, II	Soil Group & Condition per Table 9-1 of the Code, II	Soil Group & Condition per Table 9-1 of the Code, II

On 10-25-75 (date), a site investigation for this project was completed. I supervised this soil evaluation and certify that the results indicated above best represent the soil conditions found. I recommend the following type and size of private sewage disposal system. I also recommend the proposed private sewage disposal system layout and location shown on page 2.

Signature and Registration/Certification Number 2852 — Date signed

STATE OF MAINE — LINDBERG 2852 — REGISTERED PROFESSIONAL ENGINEER

○ Soil Scientist ○ Geologist ○ Soil Engineer ○ Other, must show current letter of certification to

PRIVATE SEWAGE DISPOSAL SYSTEM PROPOSED — Show location or system and details on sketch on page 2 and refer to completed sample form.

SYSTEM:
- ☒ COMBINED SYSTEM
- ○ SEPARATED SYSTEM — If separated system-type of human waste disposal system to be used:
  - ○ Sealed Vault Privy
  - ○ Open Pit Privy
  - ○ Compost Toilet
  - ○ Incinerator Toilet
  - ○ Chemical Toilet
  - ○ Other, describe

See Chapter 9 of the Code, II.

TREATMENT TANK:
- ☒ Septic Tank
  - ☒ Concrete
  - ○ Fiberglas
  - ○ Metal
  - Manufacturer -
  - Size in gallons: 1000
- ○ Aerobic Tank
  - Manufacturer -
  - Model No.
  - Size in gallons

SUBSURFACE ABSORPTION AREA
- Type
- ○ Trench System: Total trench length. _____
- ☒ Bed System: Length 20' Width 20'
- ○ Chamber System: Number; ○ Type A, ○ Type F; ○ Single File, ○ Cluster
- ○ Mound System: Length, Width, at base
- ○ Special System: Length, Width
- ○ Non-discharge system: Bed-Length, Width; Holding Tank Size, Gal.; Manufacturer; ○ Alarm device and Gal. Type

SIZE
- ○ Very Small
- ☒ Small
- ○ Medium
- ○ Medium Large
- ○ Large
- ○ Extra Large

SITE SUITABILITY
Fill is - ☒ required, ○ not required
Fill will be 15 inches deep

DETAILS
☒ A Distribution Box is required
Pumping is - ○ required, ☒ is not required
The Dose will be _____ gallons

DISTANCES
☒ Yes ○ No: The proposed subsurface absorption area will be located at least 100' from any and all wells; springs; surface water bodies and courses (lake, pond, ocean, brook, stream, river); swamps; marshes; and bogs.

☒ Yes ○ No: The proposed subsurface absorption area will be located at least 300' from any and all wells and springs producing 2000 gallons or more of water per day and any public water supplies.

Sketch of Location Map

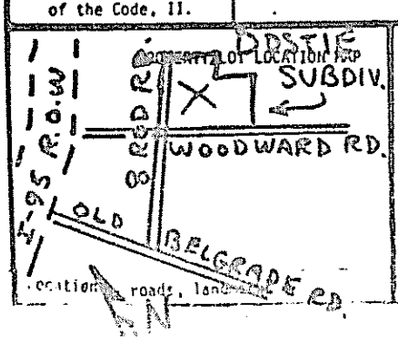

Location of roads, landmarks

FOR USE OF LPI ONLY

○ Denial — Indicate the following reasons, portions of the Code II are cited. ○ Incomplete Info., ○ Site Investigation, ○ System Design, ○ Site Location, ○ Statement. See Section 4.2. ○ Unsuitable for disposal system and/or system proposed, Sections 4.3, 4.4, 4.5. ○ Site Plan, See Sections _____. See Section _____. ○ Other violation specified, comply with Section _____.

Signature [signature] Date 10-24-74

MAINE DEPARTMENT OF HUMAN SERVICES
APPLICATION FOR SUBSURFACE DISPOSAL PERMIT
(for systems discharging [illegible] gallons per day)

AUGUSTA — 8 ROD ROAD — DOSTIE BROS.

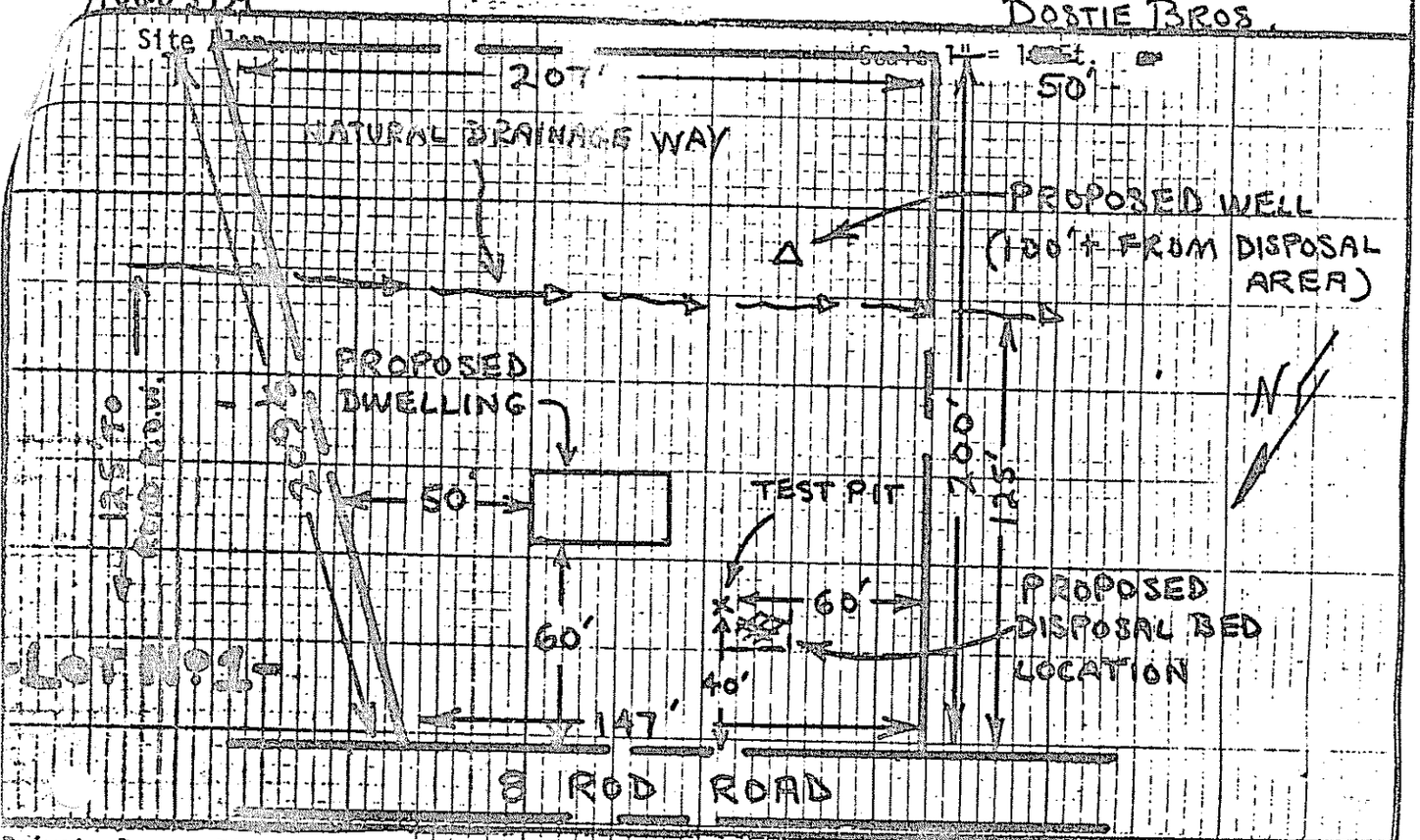

Private Sewage Disposal Plan — Scale 1" = 20'

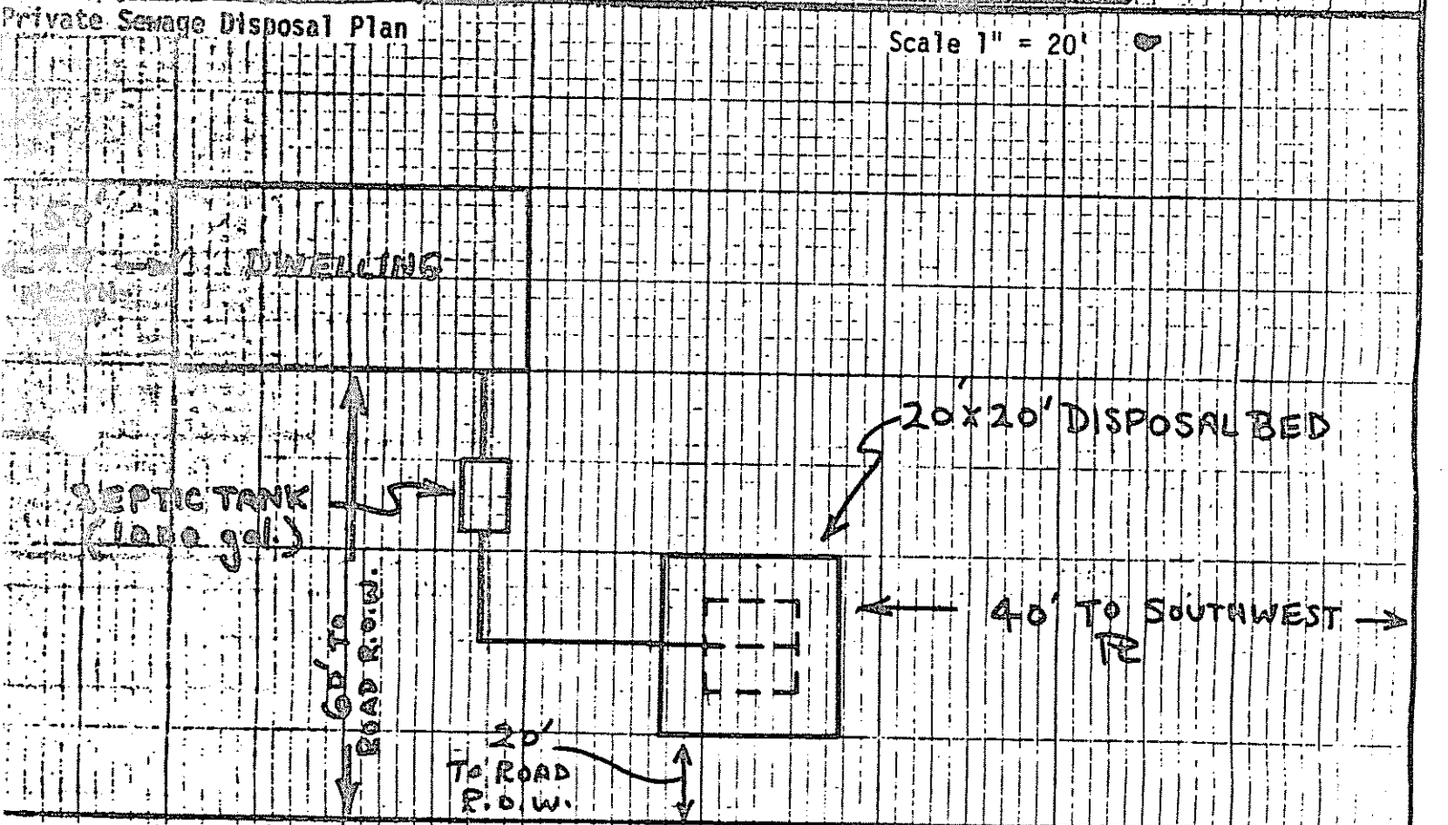

Subsurface Absorption Area Cross-section — Scale: Vertical - 1" = 5' or
Horizontal - 1" = 20' or

(SEE ATTACHED BED DIAGRAM)

Statement: (no permit may be issued unless signed)

I certify that all the information submitted to be true and correct, and understand that issuance of a permit is based upon the information and plans submitted by the applicant. I understand that any falsification of this application is reason to deny a permit to [illegible] disposal system and that the permit is valid for a six (6) month period from the date [illegible] I understand that no guarantee is intended or implied by reason of any advice or approval given by the Administrative Authority or its agent.

Signature Required HHE-200 7/[illegible]

Date: 10-2-15

Applicant: [illegible]

Owner: [illegible]

SEWAGE DISPOSAL BED DETAILS

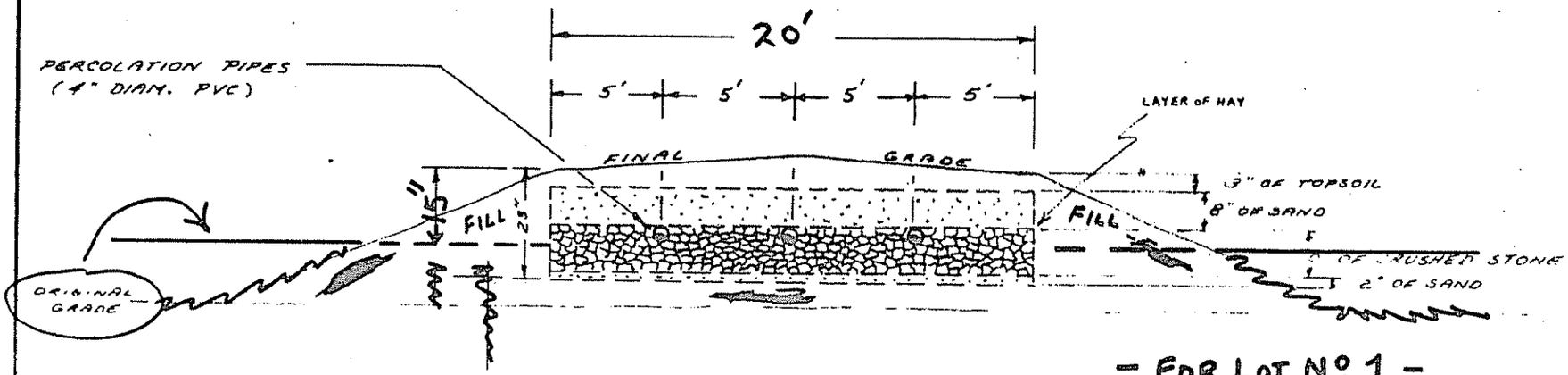

- FOR LOT Nº 1 -

BED CROSS SECTION (NO SCALE)

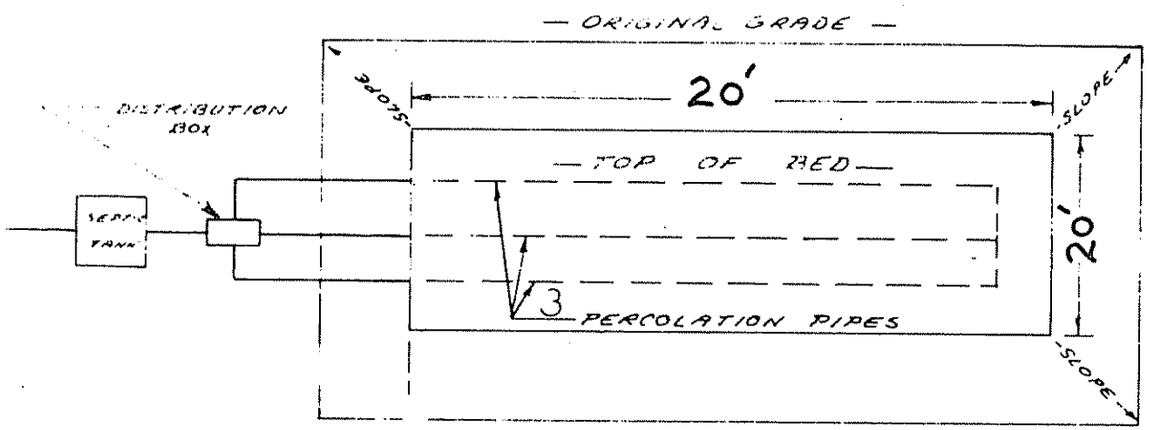

PLAN VIEW OF BED (NO SCALE)

NOTES!

Bottom of bed shall be set 8" below original grade. 15" of ~~sand~~ loamy sand fill is required and shall be installed per SEC. 8.7 of the Private Sewage Disposal Code.

FOR: DOSTIE. BROS.

LOT LOCATION: 8 ROD RD., AUGUSTA

SOIL TYPE: deep loose sandy - SP classification

BY: WTN DATE: 9-27-74

LIN-MAR ASSOCIATES, Consulting Engineers: RFD 3, AUGUSTA (547-3750)