<6225013> OK

SUBSURFACE WASTEWATER DISPOSAL SYSTEM APPLICATION

Division of Health Engineering
(207) 289-3826

M6 L9

AUGUSTA PERMIT # 280 ✓ TOWN COPY

Date Permit Issued: 7 31 84

Robert St Pierre
Local Plumbing Inspector Signature

$ 40 FEE ☐ If Double Fee Charged

L.P.I. # 6617

PROPERTY ADDRESS

Town Or Plantation	AUGUSTA
Street Subdivision Lot #	8 ROD RD

PROPERTY OWNERS NAME

Last: BONEFANT First: PAUL J

Applicant Name	
Mailing Address of Owner/Applicant (If Different)	R-3 B-1240 AUGUSTA, ME 04330

Owner/Applicant Statement

I certify that the information submitted is correct to the best of my knowledge and understand that any falsification is reason for the Local Plumbing Inspector to deny a Permit

Paul Bonefant Jr.
Signature of Owner/Applicant — Date

Caution: Inspection Required

I have inspected the installation authorized above and found it to be in compliance with the Subsurface Wastewater Disposal Rules

Local Plumbing Inspector Signature — Date Approved

PERMIT INFORMATION

THIS APPLICATION IS FOR:

1. ☒ NEW SYSTEM
2. ☐ REPLACEMENT SYSTEM
3. ☐ EXPANDED SYSTEM
4. ☐ SEASONAL CONVERSION
5. ☐ EXPERIMENTAL SYSTEM

THIS APPLICATION REQUIRES:

1. ☒ NO RULE VARIANCE REQUIRED
2. ☐ NEW SYSTEM VARIANCE Attach New System Variance Form
   ☐ REPLACEMENT SYSTEM VARIANCE Attach Replacement System Variance Form
   3. ☐ Requires only Local Plumbing Inspector Approval
   4. ☐ Requires both State and Local Plumbing Inspector Approval

INSTALLATION IS

COMPLETE SYSTEM

1. ☒ NON-ENGINEERED SYSTEM
2. ☐ PRIMITIVE SYSTEM (Includes Alternative Toilet)
3. ☐ ENGINEERED (2000 gpd)

INDIVIDUALLY INSTALLED COMPONENTS:

4. ☐ TREATMENT TANK (ONLY)
5. ☐ HOLDING TANK
6. ☐ ALTERNATIVE TOILET (ONLY)
7. ☐ NON-ENGINEERED DISPOSAL AREA (ONLY)
8. ☐ ENGINEERED DISPOSAL AREA (ONLY)
9. ☐ SEPARATED LAUNDRY SYSTEM

IF REPLACEMENT SYSTEM:

YEAR FAILING SYSTEM INSTALLED _____

THE FAILING SYSTEM IS:

1 ☐ BED 3 ☐ TRENCH
2 ☐ CHAMBER 4 ☐ OTHER _____

DISPOSAL SYSTEM TO SERVE:

1. ☐ SINGLE FAMILY DWELLING
2. ☒ MODULAR OR MOBILE HOME
3. ☐ MULTIPLE FAMILY DWELLING
4. ☐ OTHER _____ SPECIFY

SIZE OF PROPERTY: 2 Ac±

ZONING:

TYPE OF WATER SUPPLY: DRILLED

DESIGN DETAILS (SYSTEM LAYOUT SHOWN ON PAGE 3)

TREATMENT TANK

1. ☒ SEPTIC ☐ Regular ☐ Low Profile
2. ☐ AEROBIC

SIZE 1000 GALS

WATER CONSERVATION

1. ☐ NONE
2. ☒ LOW VOLUME TOILET
3. ☐ SEPARATED LAUNDRY SYSTEM
4. ☐ ALTERNATIVE TOILET

SPECIFY _____

PUMPING

1. ☒ NOT REQUIRED
2. ☐ MAY BE REQUIRED (DEPENDING ON TREATMENT TANK LOCATION AND ELEVATION)
3. ☐ REQUIRED

DOSE: _____ GALS.

CRITERIA USED FOR DESIGN FLOW (BEDROOMS, SEATING EMPLOYEES, WATER RECORDS, ETC.)

2 BEDROOM

SOIL CONDITIONS USED FOR DESIGN PURPOSES

PROFILE: 9 | CONDITION: C

DEPTH TO LIMITING FACTOR: 16

SIZE RATINGS USED FOR DESIGN PURPOSES

1. ☐ SMALL
2. ☐ MEDIUM
3. ☐ MEDIUM-LARGE
4. ☐ LARGE
5. ☒ EXTRA LARGE

DISPOSAL AREA TYPE/SIZE

1. ☒ BED 1200 Sq. Ft.
2. ☐ CHAMBER _____ Sq. Ft.
   ☐ REGULAR ☐ H-20
3. ☐ TRENCH _____ Linear Ft.
4. ☐ OTHER _____

DESIGN FLOW: 240 (GALLONS DAY)

SITE EVALUATOR STATEMENT

☐ SITE EVALUATION WAIVED BY LOCAL OPTION

On 7/17/84 (date) I conducted a site evaluation for this project and certify that the data reported is accurate. The system proposed is in accordance with the Subsurface Wastewater Disposal Rules.

Alan W Richards — Site Evaluator or Professional Engineer's Signature

#51 — SE# · PE#

7/20/84 — Date

* Local Plumbing Inspectors Signature if a Local Site Evaluation Waiver under a Local Option

Town, City, Plantation | Street, Road, Subdivision | Owners Name

SITE PLAN

Scale 1" = 50 FL

SITE LOCATION PLAN (Attach Map from Maine Atlas for New System Variance)

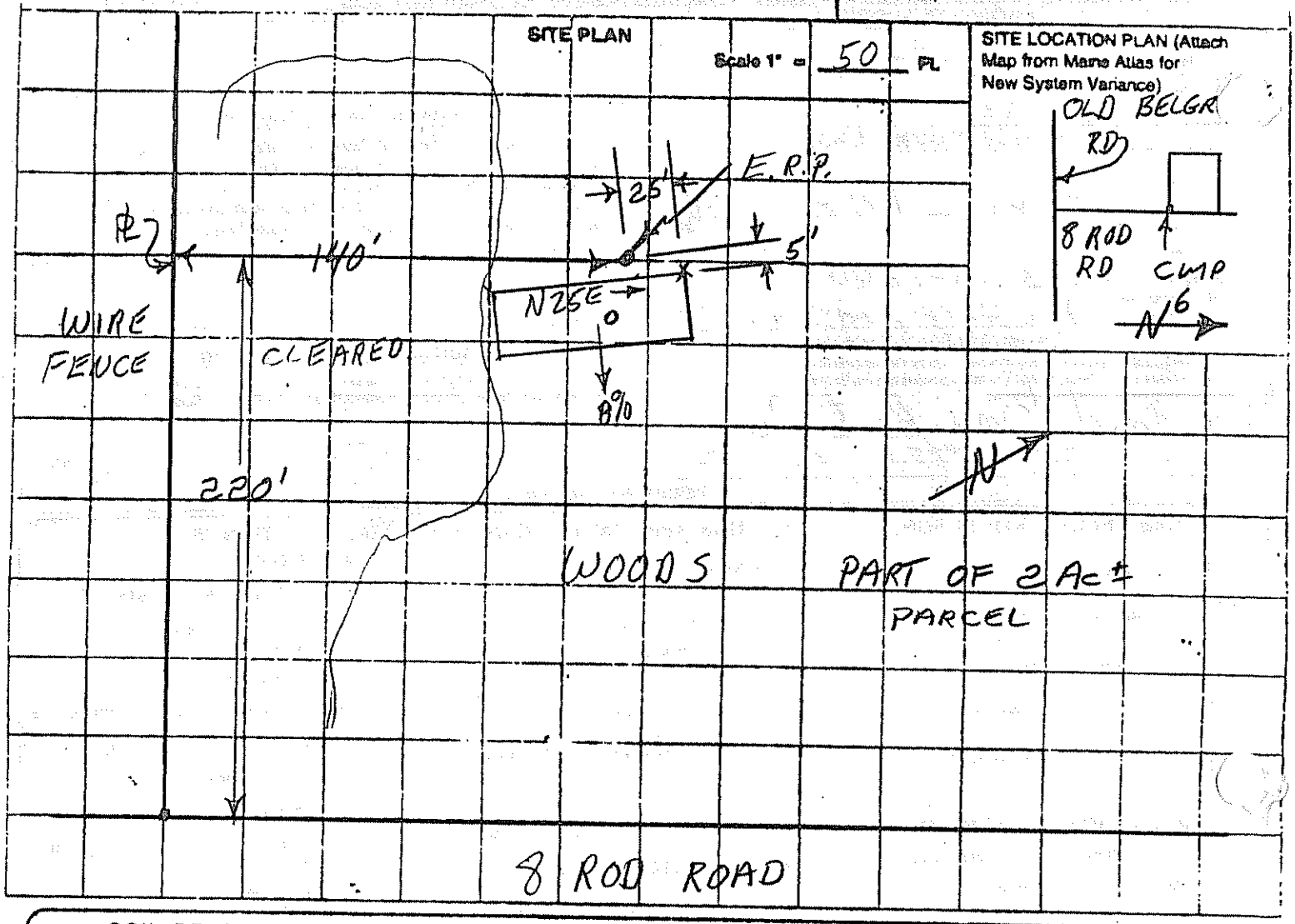

SOIL DESCRIPTION AND CLASSIFICATION (Location of Observation Holes Shown Above)

Observation Hole 1 ☐ Test Pit ☒ Boring

+2 " Depth of Organic Horizon Above Mineral Soil

DEPTH BELOW MINERAL SOIL SURFACE (Inches)

Texture	Consistency	Color	Mottling
L	FRIABLE	B	16
C/S	FIRM	O.G.	36

Soil	Classification	Slope	Limiting Factor
9 (Prime)	C (Condition)	8 %	16 ☒ Ground Water ☐ Restrictive Layer ☐ Bedrock

Observation Hole _____ ☐ Test Pit ☐ Boring

_____ " Depth of Organic Horizon Above Mineral Soil

DEPTH BELOW MINERAL SOIL SURFACE (Inches)

Texture	Consistency	Color	Mottling

Soil	Classification	Slope	Limiting Factor
(Prime)	(Condition)	%	☐ Ground Water ☐ Restrictive Layer ☐ Bedrock

[signature]

#51

SUBSURFACE WASTEWATER DISPOSAL SYSTEM APPLICATION

Division of Health Engineering

Town, City, Plantation	Street, Road, Subdivision	Owners Name
AUGUSTA	8 ROD RD	BONEFANT JR

SUBSURFACE WASTEWATER DISPOSAL PLAN

Scale 1" = 20 FT. OR AS SHOWN

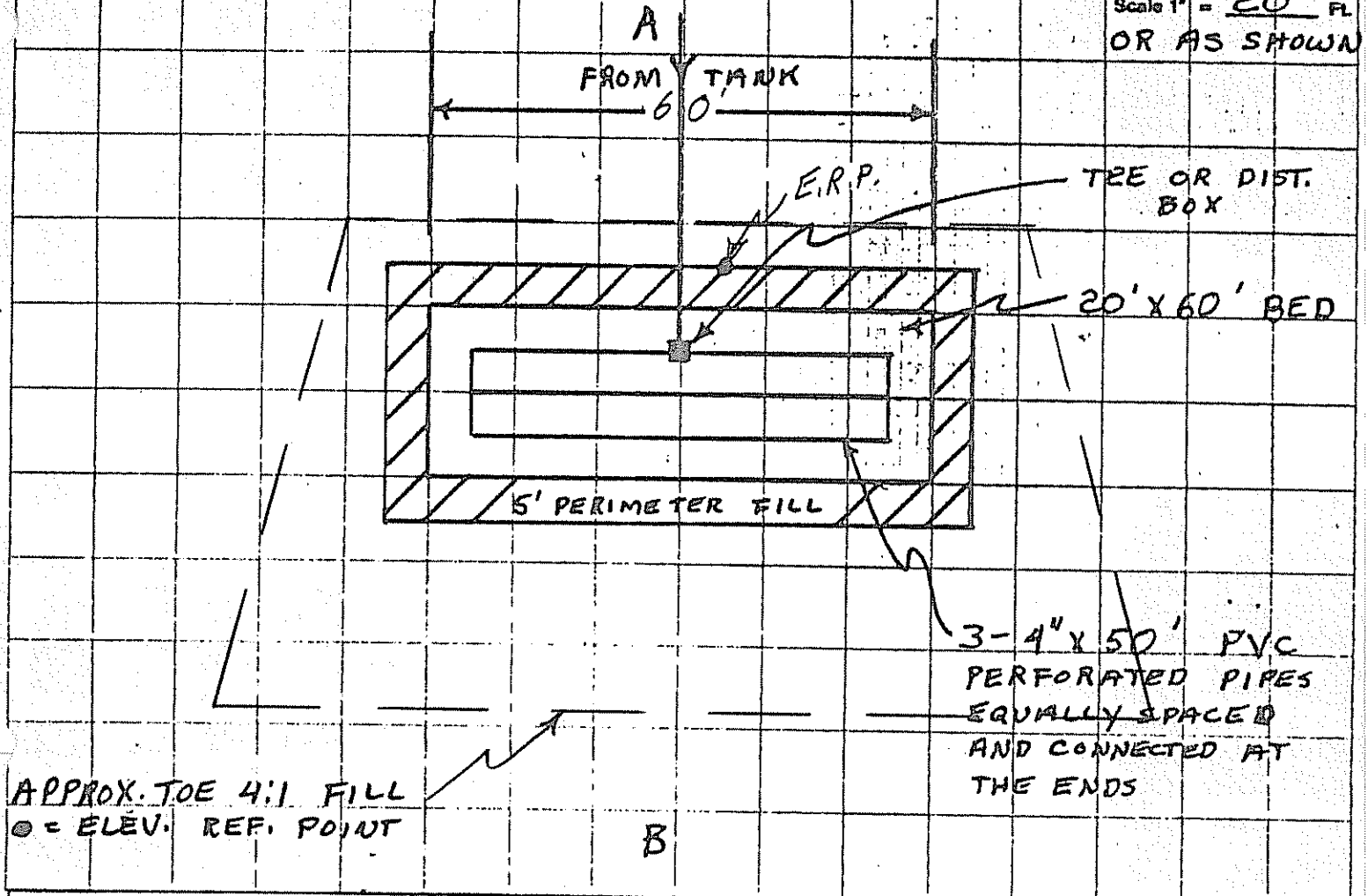

FILL REQUIREMENTS		CONSTRUCTION ELEVATIONS		ELEVATION REFERENCE POINT LOCATION & DESCRIPTION
Depth of Fill (Upslope)	20'	Reference Elevation is	0	NAIL IN 6" CHERRY TREE
Depth of Fill (Downslope)	38'	Bottom of Disposal Area	-64"	
		Top of Distribution Lines or Chambers	-53"	

DISPOSAL AREA CROSS SECTION

Scale: Vertical: 1 inch = 5 FT. Horizontal: 1 inch = 10 FT.

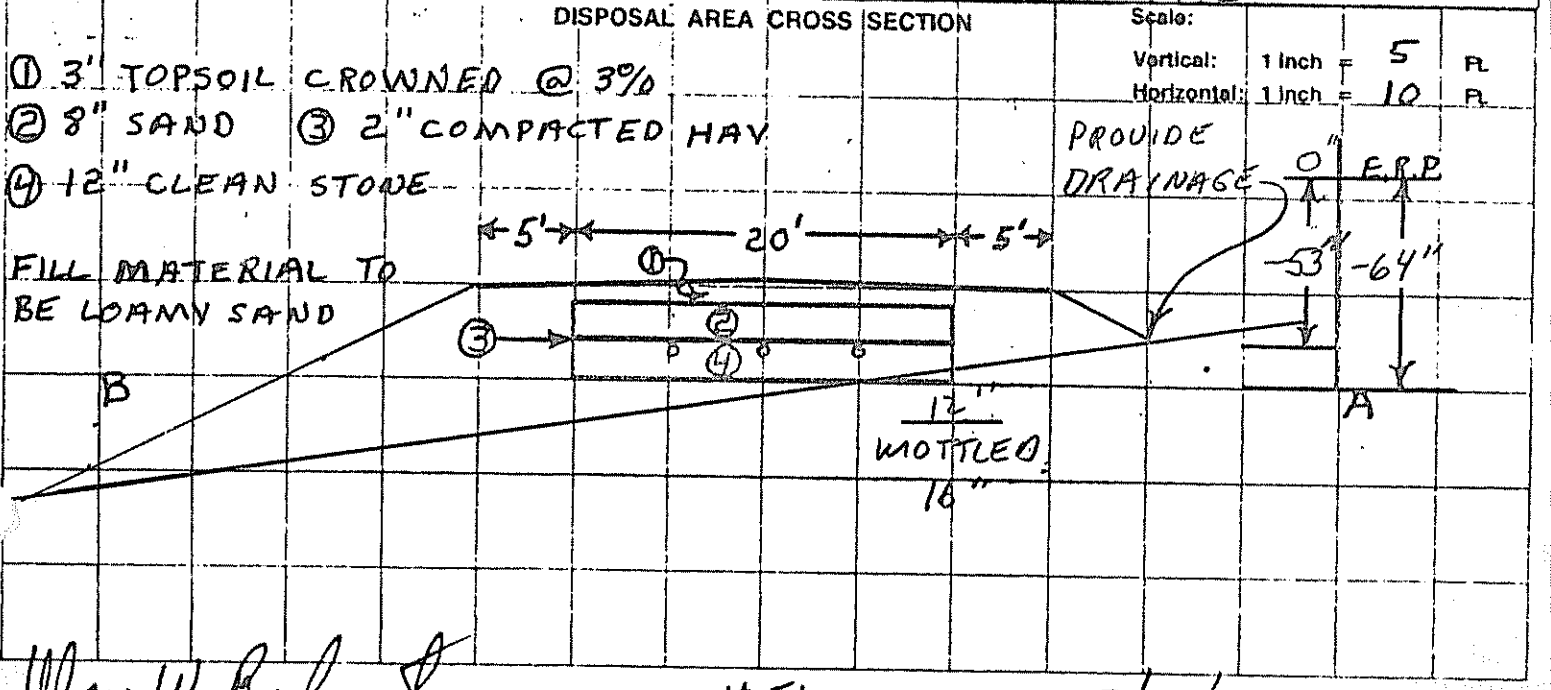

Wm W Redmond
Site Evaluator or Professional Engineer's Signature

#51
SE # / PE #

7/20/84
Date