Laliberte, Noel

DEPARTMENT OF HEALTH AND WELFARE — PRIVATE SEWAGE DISPOSAL PERMIT	(For systems disposing of less than 2000 gallons per day)	This is NOT a permit; this form when completed must be presented to the local Plumbing Inspector to obtain a permit.	Page 1 of 3

Town	Street, Road, etc. / If on water body, give name	Permit No.	Date
AUGUSTA	8 ROD RD	004589	

Owner of property: NOEL LALIBERTE
Owners address: 114 MT VERNON AVE., AUGUSTA
Size of lot: 70,000 (Sq. feet / Acres)

Name & type of establishment if other than private home:
Is lot Zoned? (Yes / No)
Type of Zoning: (residential / Commercial / Resource Protection)

Name of applicant / Owner's agent: (SAME AS ABOVE)
Applicant's address / Street, Box, etc.:
Tel. No.: 622-7216
Town:
Maine 04330
Applicant's signature / Owner's signature:
Date / Date:

If you plan to use a previous subdivision approval in lieu of site investigation, please submit one of the following:
- Deed restriction re. private sewage disposal
- Copy of the subdivision's soils report
- Soils report from a State Agency

Subdivision name: Lot No.:

This application is for: (New System) Expanded System Replacement System Replacement of Treatment Tank Only Disposal Area Only

The water supply for this property is: Dug well, depth ____, lining ____; (Drilled well, depth ?, lining ?; Spring depth ____, lining ____. Surface water Body, Course- with disinfection, without disinfection.

SITE INVESTIGATION

Show location of pits and/or borings on sketch on page 2, and refer to completed sample form and Chapter 4 of the Code, II.

	Soil Profile No. 1 (Pit / Boring)	Soil Profile No. (Pit / Boring)	Soil Profile No. (Pit / Boring)	Soil Profile No. (Pit / Boring)	Soil Profile No. (Pit / Boring)
Thickness and Description of each soil strata encountered	Organic strata 0"-0" Inches	Organic strata Inches	Organic strata Inches	Organic strata Inches	Organic strata Inches
	1st strata MW, LS Inches 0-14"	1st strata Inches	1st strata Inches	1st strata Inches	1st strata Inches
	2nd strata TAN SAND CR Inches 14"-42"	2nd strata Inches	2nd strata Inches	2nd strata Inches	2nd strata Inches
	3rd strata olive brn mll, SaSiCL Inches 42"-48"	4th strata CL, MLCL Inches 48"-60"	3rd strata Inches	3rd strata Inches	3rd strata Inches
	Total Depth of observation hole Inches 60"	Total Depth of observation hole Inches	Total Depth of observation hole Inches	Total Depth of observation hole Inches	Total Depth of observation hole Inches
Depth to the surface of	Max. Ground water table - mottling (None Evident) 42" Inches	Max. Ground water table - mottling (None Evident) Inches	Max. Ground water table - mottling (None Evident) Inches	Max. Ground water table - mottling (None Evident) Inches	Max. Ground water table - mottling (None Evident) Inches
	Impervious layer, clay, etc. (None Evident) 48" Inches	Impervious layer, clay, etc. (None Evident) Inches	Impervious layer, clay, etc. (None Evident) Inches	Impervious layer, clay, etc. (None Evident) Inches	Impervious layer, clay, etc. (None Evident) Inches
	Bedrock (None Evident) Inches; Type of Bedrock	Bedrock (None Evident) Inches; Type of Bedrock	Bedrock (None Evident) Inches; Type of Bedrock	Bedrock (None Evident) Inches; Type of Bedrock	Bedrock (None Evident) Inches; Type of Bedrock
	Surface slope 2 %	Surface slope %	Surface slope %	Surface slope %	Surface slope %
	Soil Group & Condition per Table 9-1 of the Code, II: I-C	Soil Group & Condition per Table 9-1 of the Code, II:	Soil Group & Condition per Table 9-1 of the Code, II:	Soil Group & Condition per Table 9-1 of the Code, II:	Soil Group & Condition per Table 9-1 of the Code, II:

On 10-1-74 (date), a site investigation for this project was completed. I supervised this soil evaluation and certify that the results indicated above best represent the soil conditions found. I recommend the following type and size of private sewage disposal system. I also recommend the proposed private sewage disposal system layout and location shown on page 2.

Signature and Registration/Certification Number: 2852 (Soil Scientist / Geologist / Soil Engineer / Other, must show current letter of certification to LPI)

STATE OF MAINE — PAUL R. HUBBERG — 2852 — REGISTERED PROFESSIONAL ENGINEER

PRIVATE SEWAGE DISPOSAL SYSTEM PROPOSED

Show location or system and details on sketches on page 2 and refer to completed sample form.

SYSTEM:
- (COMBINED SYSTEM)
- SEPARATED SYSTEM If separated system-type of human waste disposal system to be used:
  - Sealed Vault Privy
  - Open Pit Privy
  - Compost Toilet
  - Incinerator Toilet
  - Chemical Toilet
  - Other, describe

See Chapter 9 of the Code, II.

TREATMENT TANK:
- (Septic Tank)
  - (Concrete)
  - Fiberglas
  - Metal
  - Manufacturer -
  - Size in gallons: 1,000
- Aerobic Tank
  - Manufacturer -
  - Model No.
  - Size in gallons

SUBSURFACE ABSORPTION AREA

Type:
- Trench System: Total trench length. ____
- (Bed System) Length 60' Width 20'
- Chamber System Number: Type A / Type F; Single File / Cluster
- Mound System Length, Width, at base
- Special System Length, Width
- Non-discharge System Bed-Length, Width, Holding Tank Size, Gal. Manufacturer
- Alarm device provided, type.

SIZE: Very Small / Small / Medium / Medium Large / (Large) / Extra Large

SITE MODIFICATION

Fill is - (required), not required
Fill will be 33" inches deep

DETAILS

(A Distribution Box is required)
Pumping is - required, (is not required)
The Dose will be ____ gallons

DISTANCES

(Yes) No: The proposed subsurface absorption area will be located at least 100 feet from any and all wells; springs; surface water bodies and courses (lake, pond, ocean, brook, stream, river); swamps; marshes; and bogs.

(Yes) No: The proposed subsurface absorption area will be located at least 300 feet from any and all wells and springs producing 2000 gallons or more of water per day and any public water supplies.

PROPERTY/LOT LOCATION MAP

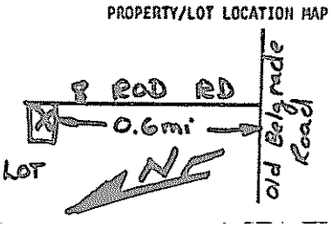

Location - roads, landmarks

FOR THE USE OF LPI ONLY

Denial: Application is denied for following reasons; portions of the Code II are cited.
Form is incomplete (____ pg.) as to General info, Site Investigation, System Proposed, Site Plan, Disposal System Plan, Cross-Section, Statement. See Section 2.3.
Site Investigation indicates site is totally unsuitable for disposal system. See Sections 4.2 and 4.3 (Table 9-1 of Code II). Unsuitable for system proposed; Sections 4.3, 4.4, 4.5, 7.1.
System Proposed does not conform to Code; See Sections 9.
Site Plan and/or Cross-Section modifications are necessary. See Sections 1.3, 4.3, 4.4, 4.5.
Miscellaneous: ____ See Section ____
Acceptance: Application for permit is approved, with condition specified, comply with Section ____, without ____

Signed LPI: George L. Smith Date: 10-18-74

623-4086

MAINE DEPARTMENT OF HEALTH AND WELFARE

APPLICATION FOR PRIVATE SEWAGE DISPOSAL PERMIT

(For systems with a capacity of less than 2000 gallons per day)

Town: AUGUSTA | Street: 8 ROD ROAD | Owner of property: NOEL LALIBERTE

Site Plan — Scale 1" = [redacted]

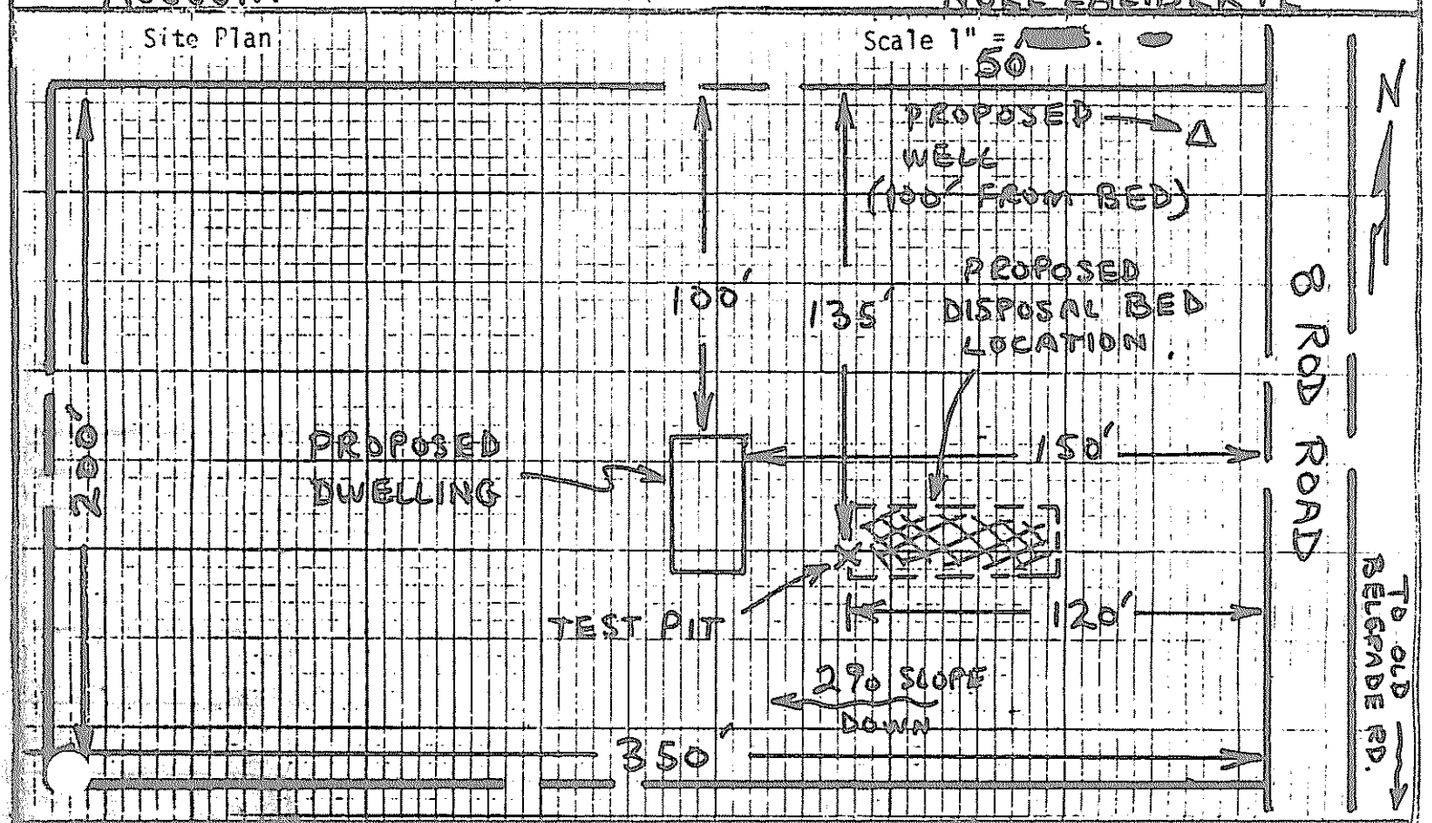

Private Sewage Disposal Plan — Scale 1" = 20'

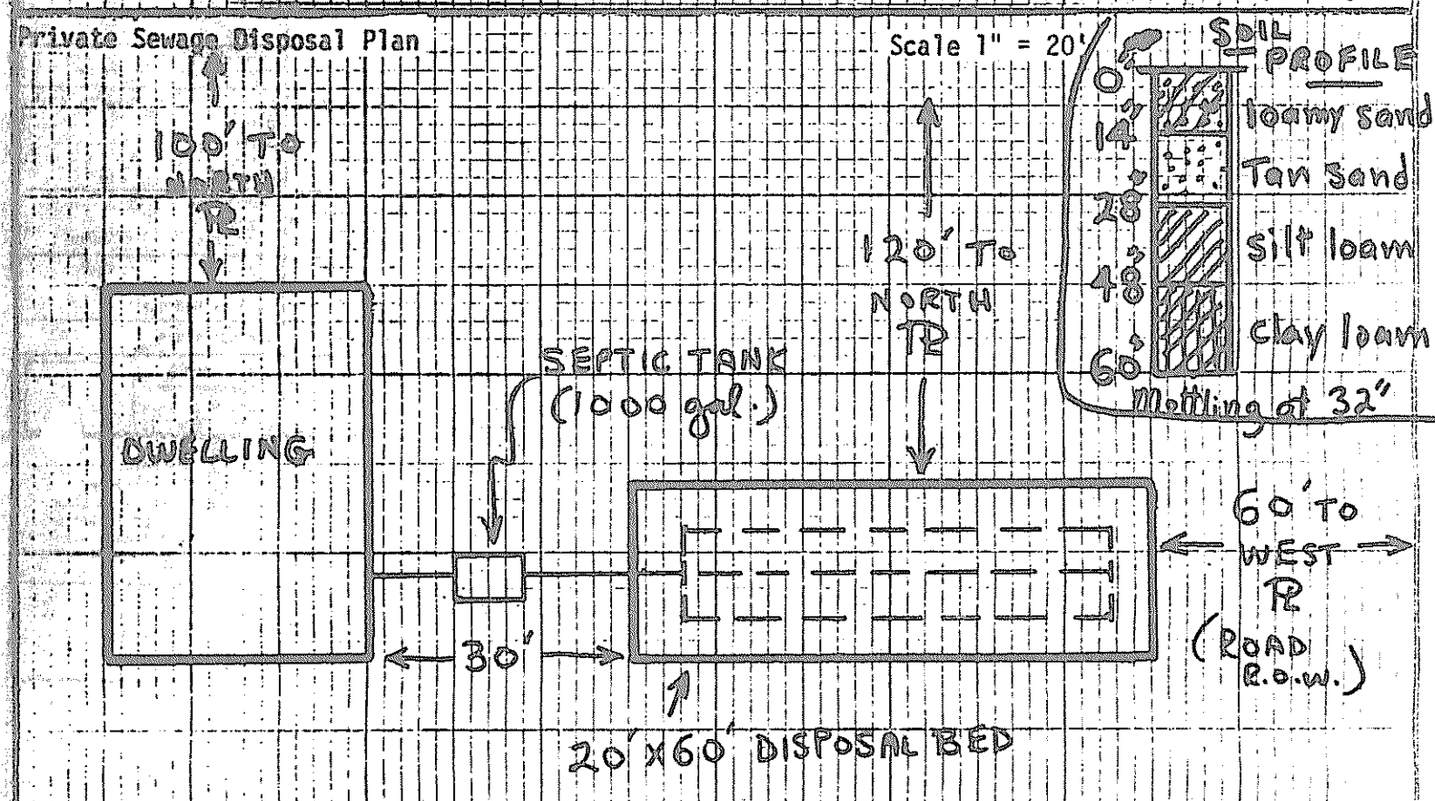

Subsurface Absorption Area Cross-section — Scale: Vertical - 1" = 5' or _____ Horizontal - 1" = 20' or _____

(SEE ATTACHED BED DIAGRAM)

Statement: (no permit may be issued unless signed)

I certify that all the information submitted to be true and correct, and I understand that issuance of a permit is based upon the information and plans submitted by the applicant. I also understand that any falsification of this application is reason to deny a permit to install a private sewage disposal system and that the permit is valid for a six (6) month period from the date of permit issuance. I understand no guarantee is intended or implied by reason of any advice or approval given by the Administrative

Signature Required

Date: _____

Applicant: _____

Owner: _____

SEWAGE DISPOSAL BED DETAILS

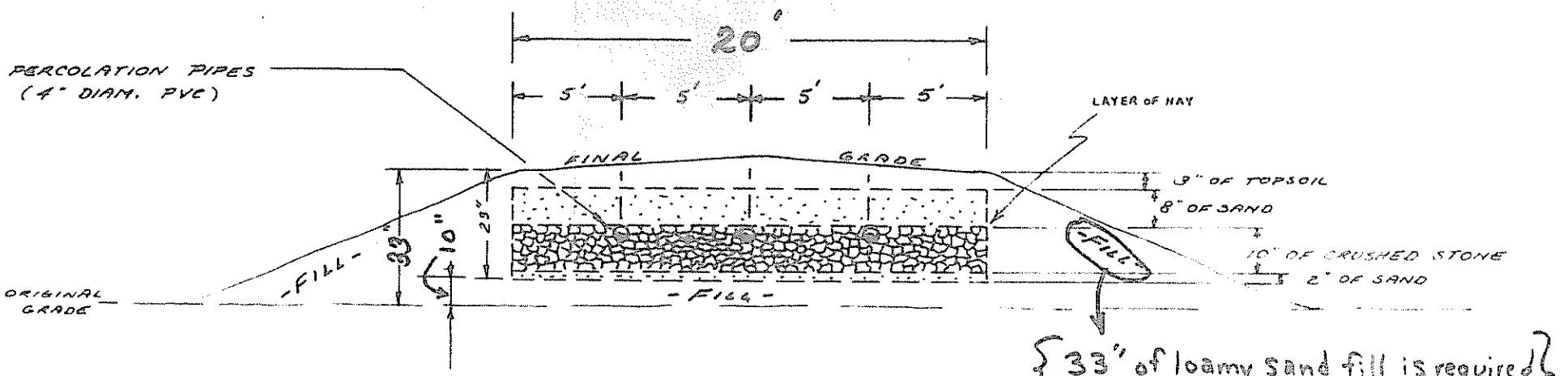

{33" of loamy sand fill is required for this system.}

BED CROSS SECTION (NO SCALE)

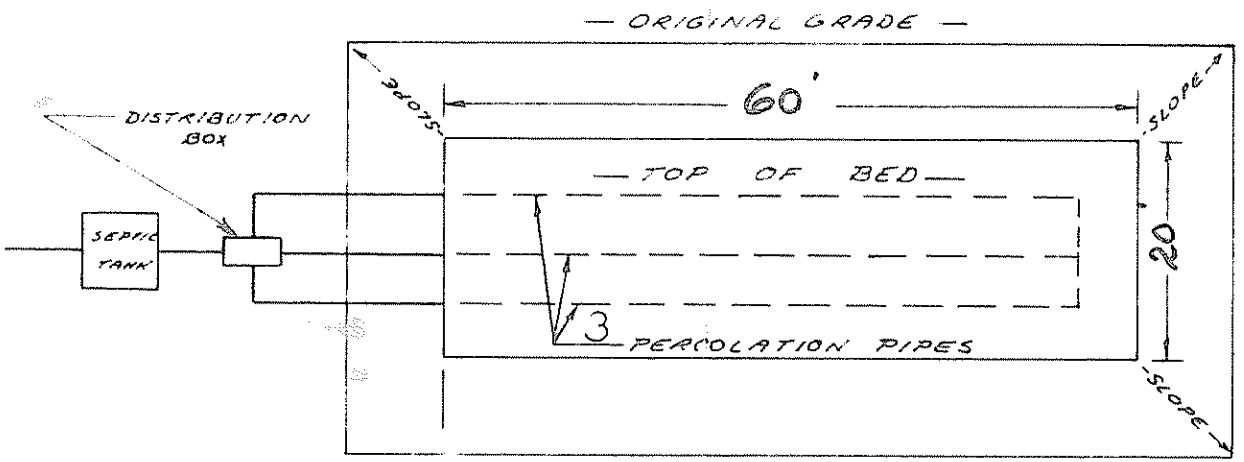

PLAN VIEW OF BED (NO SCALE)

NOTES!

BED SHOULD BE PLACED ON FILLED LAND 10" ABOVE ORIGINAL GRADE. FILL SHOULD BE INSTALLED PER. SEC. 8.7 OF THE MAINE STATE PLUMBING CODE.

FOR: NOEL LALIBERTE

LOT LOCATION: 8 ROD ROAD AUGUSTA

SOIL TYPE: loamy sand over deep clay

MOTTLING AT 32"

BY: W.H.M. DATE: 10-2-74

LIN-MAR ASSOCIATES, Consulting Engineers: RFD 3, AUGUSTA (547-3750)

MR HIMBAUG

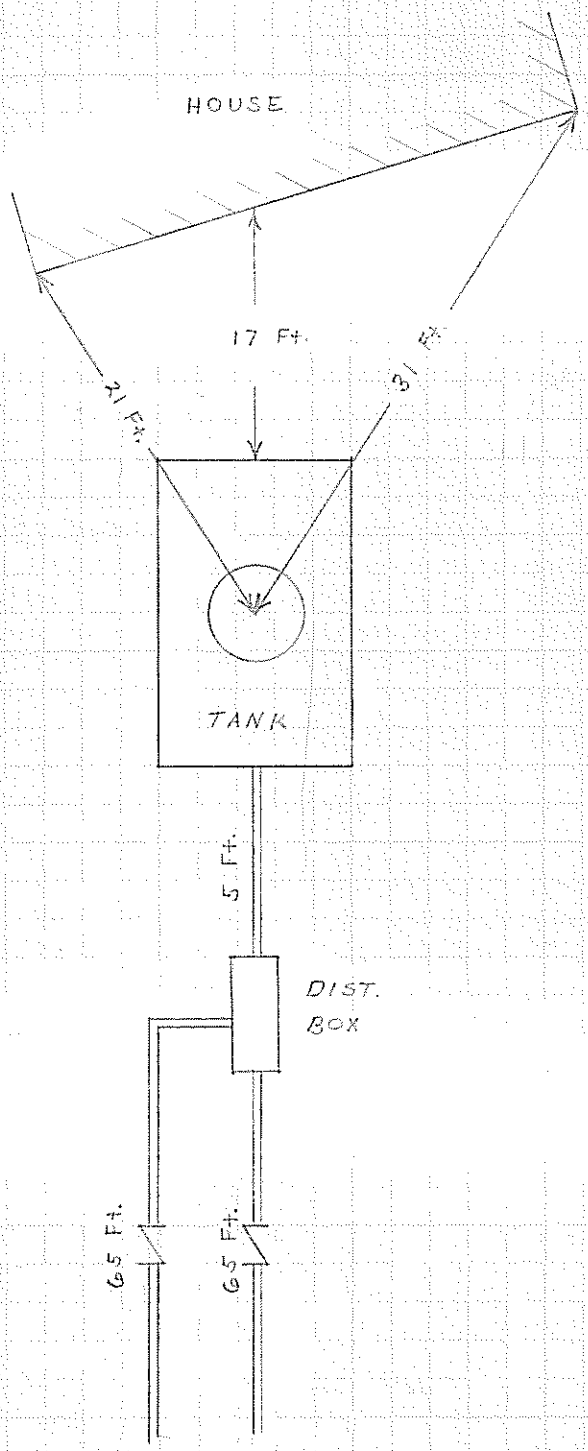

NOT TO SCALE

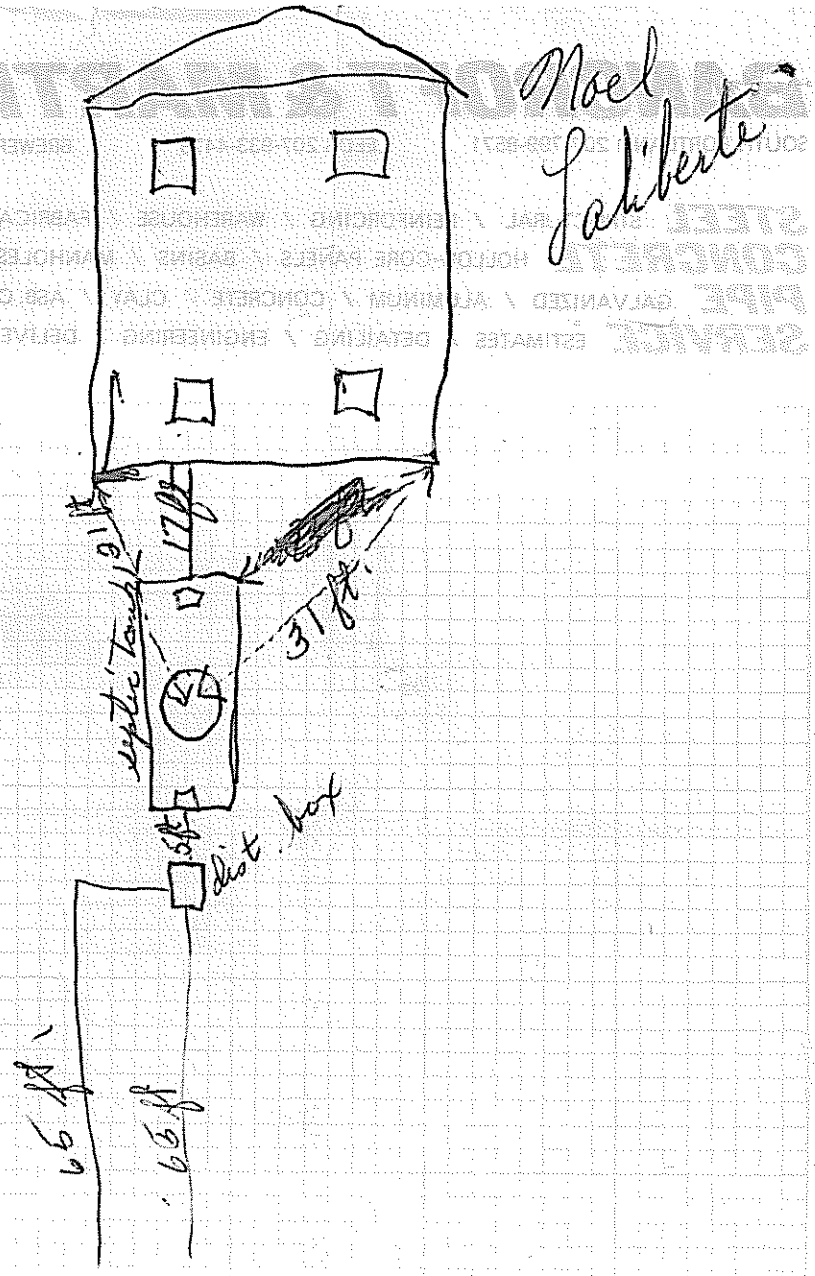
Noel Laliberte
septic Tank
31 ft.
dist. box
65 ft.
65 ft.

TRIPLICATE---To be delivered to householder by the plumber

CERTIFICATE OF INSPECTION № 008589

No. ..... City or Town [illegible]

Installation For: [illegible]

Address: [illegible]

Date Permit Issued: 10/30/72

The plumbing has this day been inspected by me and tested in my presence and found to be free from leaks and to conform with the State Regulations pertaining to plumbing.

Signed [illegible]

(Plumbing Inspector)

Dated [illegible] Fee [illegible]

Installed by [illegible]