SUBSURFACE WASTEWATER DISPOSAL SYSTEM APPLICATION

M6 L6C 01010319

PROPERTY ADDRESS

Town Or Plantation	Augusta
Street Subdivision Lot #	Eight Rod Road

PROPERTY OWNER'S NAME

Last: Pomerleau First: Arthur

Applicant Name:	
Mailing Address of Owner/Applicant (If Different)	

AUGUSTA 3529 TOWN COPY

Date Permit Issued: 12/27/96 $ 6000 FEE ☐ If Double Fee Charged

Local Plumbing Inspector Signature L.P.I. # [illegible]

OWNER/APPLICANT STATEMENT

I certify that the information submitted is correct to the best of my knowledge and understand that any falsification is reason for the Local Plumbing Inspector to deny a Permit.

Signature of Owner/Applicant Date

CAUTION: INSPECTION REQUIRED

I have inspected the installation authorized above and found it to be in compliance with the Subsurface Wastewater Disposal Rules.

Local Plumbing Inspector Signature 12/13/96 Date Approved

PERMIT INFORMATION

THIS APPLICATION IS FOR:

1. ☒ NEW SYSTEM
2. ☐ REPLACEMENT SYSTEM
3. ☐ EXPANDED SYSTEM
4. ☐ EXPERIMENTAL SYSTEM

SEASONAL CONVERSION

to be completed by the LPI

5. ☐ SYSTEM COMPLIES WITH RULES
6. ☐ CONNECTED TO SANITARY SEWER
7. ☐ SYSTEM INSTALLED - P# _____
8. ☐ SYSTEM DESIGN RECORDED AND ATTACHED

IF REPLACEMENT SYSTEM:

YEAR FAILING SYSTEM INSTALLED _____

THE FAILING SYSTEM IS

1. ☐ BED 3. ☐ TRENCH
2. ☐ CHAMBER 4. ☐ OTHER _____

SIZE OF PROPERTY	ZONING
2 ac+-	

THIS APPLICATION REQUIRES:

1. ☒ NO RULE VARIANCE
2. ☐ NEW SYSTEM VARIANCE
   Attach New System Variance Form
3. ☐ REPLACEMENT SYSTEM VARIANCE
   Attach Replacement System Variance Form
   a. ☐ Requires Local Plumbing Inspector Approval
   b. ☐ Requires State and Local Plumbing Inspector Approval
4. ☐ MINIMUM LOT SIZE VARIANCE

DISPOSAL SYSTEM TO SERVE:

1. ☒ SINGLE FAMILY DWELLING
2. ☐ MODULAR OR MOBILE HOME
3. ☐ MULTIPLE FAMILY DWELLING
4. ☐ OTHER _____ SPECIFY

INSTALLATION IS:

COMPLETE SYSTEM

1. ☒ NON-ENGINEERED SYSTEM
2. ☐ PRIMITIVE SYSTEM (Includes Alternative Toilet)
3. ☐ ENGINEERED (+ 2000 gpd)

INDIVIDUALLY INSTALLED COMPONENTS

4. ☐ TREATMENT TANK (ONLY)
5. ☐ HOLDING TANK _____ GAL.
6. ☐ ALTERNATIVE TOILET (ONLY)
7. ☐ NON-ENGINEERED DISPOSAL AREA (ONLY)
8. ☐ ENGINEERED DISPOSAL AREA (ONLY)
9. ☐ SEPARATED LAUNDRY SYSTEM

TYPE OF WATER SUPPLY

Drilled well

DESIGN DETAILS (SYSTEM LAYOUT SHOWN ON PAGE 3)

TREATMENT TANK

1. ☒ SEPTIC: ☒ Regular ☐ Low Profile
2. ☐ AEROBIC

SIZE 1000 GALS.

WATER CONSERVATION

1. ☒ NONE
2. ☐ LOW VOLUME TOILET
3. ☐ SEPARATED LAUNDRY SYSTEM
4. ☐ ALTERNATIVE TOILET SPECIFY _____

PUMPING

1. ☐ NOT REQUIRED
2. ☒ MAY BE REQUIRED (DEPENDING ON TREATMENT TANK LOCATION & ELEVATION)
3. ☐ REQUIRED

DOSE: 85 GALS.

CRITERIA USED FOR DESIGN FLOW (BEDROOMS, SEATING) EMPLOYEES, WATER RECORDS, ETC.)

3 bedrooms

SOIL CONDITIONS USED FOR DESIGN PURPOSES

PROFILE	CONDITION
8	D

DEPTH TO LIMITING FACTOR: 13 "

SIZE RATINGS USED FOR DESIGN PURPOSES

1. ☐ SMALL
2. ☐ MEDIUM
3. ☐ MEDIUM-LARGE
4. ☒ LARGE
5. ☐ EXTRA-LARGE

DISPOSAL AREA TYPE/SIZE

1. ☒ BED 1200 Sq. Ft.
2. ☐ CHAMBER _____ Sq. Ft. ☐ REGULAR ☐ H-20
3. ☐ TRENCH _____ Linear Ft.
4. ☐ OTHER: _____

DESIGN FLOW: 292 (GALLONS/DAY)

SITE EVALUATOR STATEMENT

On 10/17/95 (date) I conducted a site evaluation for this project and certify that the data reported is accurate. The system I propose is in accordance with the Subsurface Wastewater Disposal Rules.

Site Evaluator Signature

51 SE#

10/18/95 Date

Approved for use as HHE 200 by Division of Health Engineering 9/87

..E WASTEWATER DISPOSAL SYSTEM APPLICATION

01010319

Plantation: ..ta

Street, Road, Subdivision: Eight Rod Road

Owner's Name: Pomerleau, Arthur

SITE PLAN

Scale: 1" = 60 Ft. or as shown

SITE LOCATION PLAN (Attach Map from Maine Atlas for New System Variance)

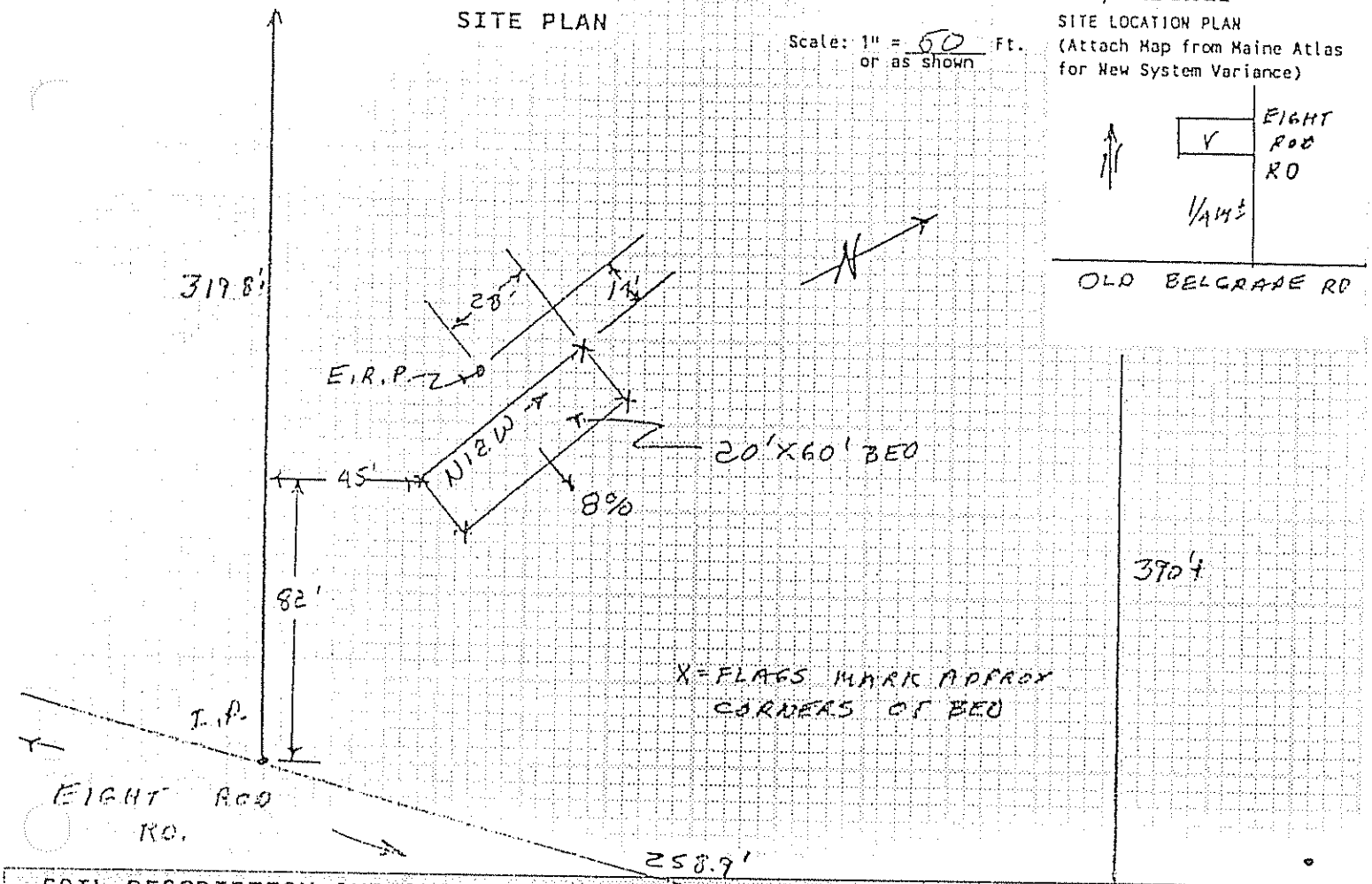

SOIL DESCRIPTION AND CLASSIFICATION

(Location of Observation Holes Shown Above)

Observation Hole 1 ☐ Test Pit ☒ Boring

+2 " Depth of Organic Horizon Above Mineral Soil

Inches	Texture	Consistency	Color	Mottling
0				
6	S.L.	FRIABLE	B	
10				
15				13"
20	INTER F.S	FIRM	G.B.	COMMON DIST
30	SI + CI			
40				
50				

Depth Below Mineral Surface

Soil Profile	Classification Condition	Slope	Limiting Factor	
8	D	5 %	13	☒ Ground Water ☐ Restr. Layer ☐ Bedrock

Observation Hole _____ ☐ Test Pit ☐ Boring

_____ " Depth of Organic Horizon Above Mineral Soil

Inches	Texture	Consistency	Color	Mottling
0			I.P.	
6				
10				
15				
20				
30				
40				
50				

Depth Below Mineral Surface

Soil Profile	Classification Condition	Slope	Limiting Factor	
		%		☐ Ground Water ☐ Restr. Layer ☐ Bedrock

[signature]

Site Evaluator Signature

51

SE#

10/18/95

Date

Approved for use as HHE 200 by Division of Health Engineering 9/87

ACE WASTEWATER DISPOSAL SYSTEM APPLICATION

Division of Health Engineering

Station: GUSTA

Street, Road, Subdivision: EIGHT ROD RD

Owners Name: POWGALEAU

SUBSURFACE WASTEWATER DISPOSAL PLAN

Scale 1" = 20 Ft.

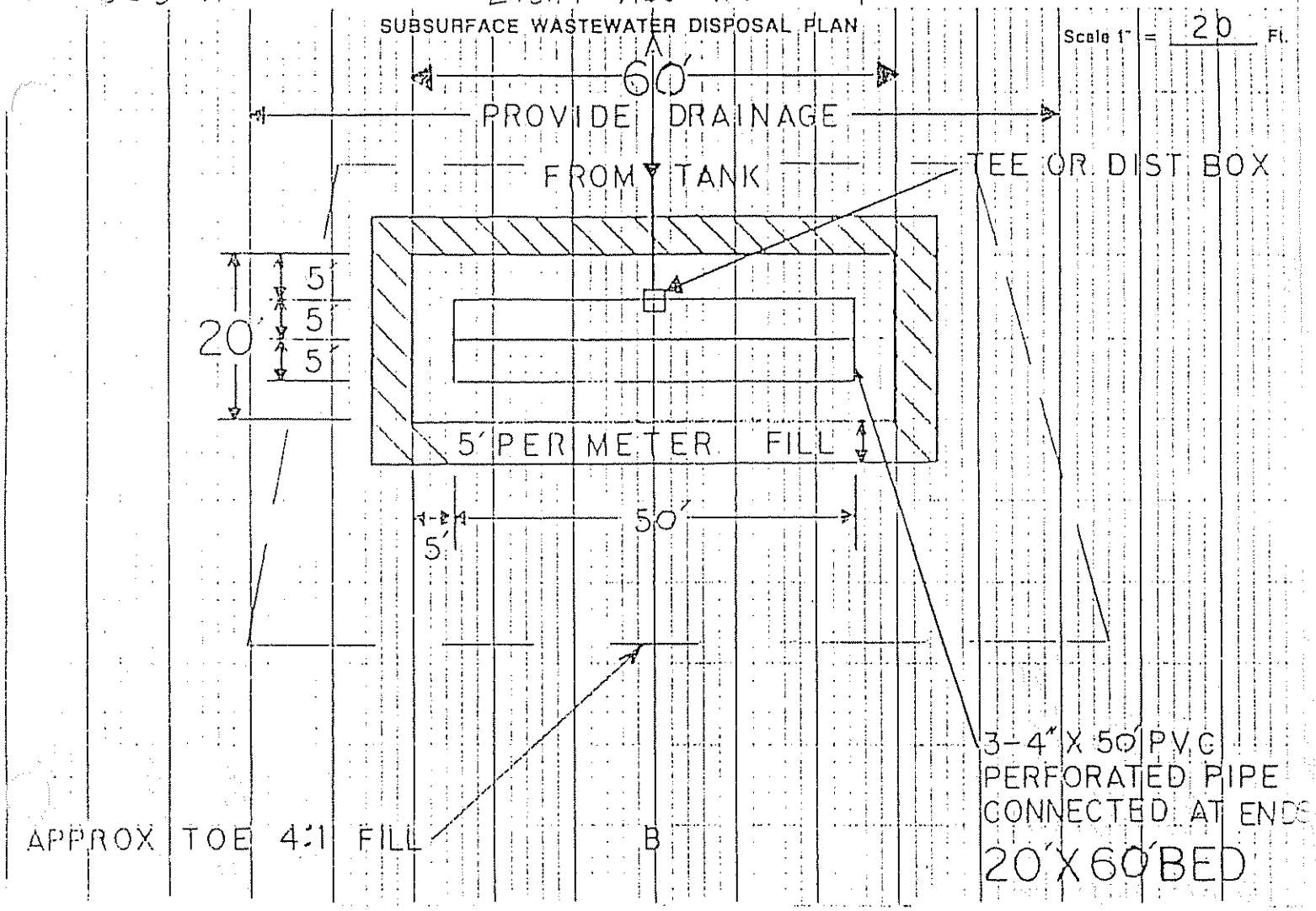

FILL REQUIREMENTS		CONSTRUCTION ELEVATIONS		ELEVATION REFERENCE POINT LOCATION & DESCRIPTION
Depth of Fill (Upslope)	29'	Reference Elevation is	0	NAIL IN 2" ASH
Depth of Fill (Downslope)	47±	Bottom of Disposal Area	-55"	TREE
		Top of Distribution Lines or Chambers	-44"	

DISPOSAL AREA CROSS SECTION

Scale
Vertical: 1 Inch = 5 Ft.
Horizontal: 1 Inch = 10 Ft.

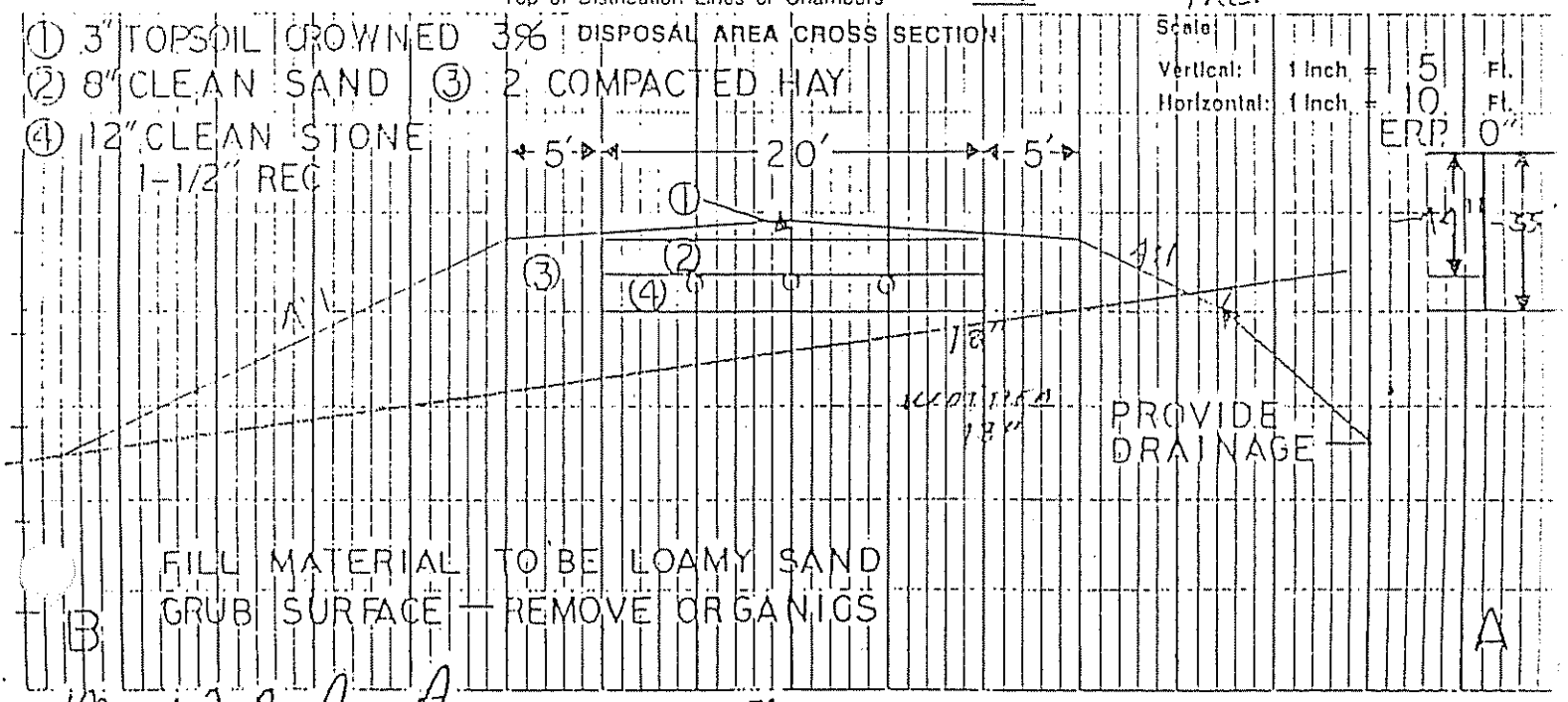

Site Evaluator Signature: [signature]

SE#: 51

Date: 10/18/75

HHE-200 Rev. 1/84