Cameron, James 1381-33

DUPLICATE — To be retained by the Plumbing Inspector

MAINE DEPARTMENT OF HEALTH AND WELFARE APPLICATION FOR PRIVATE SEWAGE DISPOSAL PERMIT	(For systems disposing of less than 2000 gallons per day)	This is NOT a permit; this form when completed must be presented to the Local Plumbing Inspector to obtain a permit.	Page 1 of 2

Town	Street, Road, etc. / If on water body, give name	Permit No.	Date
AUGUSTA	BURNS ROAD	~~0076 8M~~ 0076 7M	5/6/76

Owner of property	Owner's address	Size of lot	O Sq. feet O Acres
JAMES CAMERON	143 NORTHERN AVE.	60,000	

Name & type of establishment, if other than private home: Single family home AUGUSTA

Is lot Zoned? O Yes O No — Type of Zoning: O Residential O Commercial O Resource Protection

Name of applicant / Owner's agent: (SAME AS ABOVE)

Applicant's address / Street, Box, etc.: 143 Northern Ave. — Tel. No.: 622-6082

Town: Augusta, Me. — Maine: 04330

If you plan to use a previous subdivision approval in lieu of site investigation, please submit one of the following:
O Deed restriction re. private sewage disposal
O Copy of the subdivision's soils report
O Soils report from a State Agency

Subdivision name: — Lot No.:

Applicant's signature: — Date:

Owner's signature: James Cameron — Date:

This application is for: O New System O Expanded System O Replacement System O Replacement of O Treatment Tank Only O Disposal Area Only

The water supply for this property is: O Dug well, depth ____, lining ____; O Drilled well, depth 2, lining ____; Spring O depth ____, lining ____; Surface water O Body, O Course— O with disinfection, O without disinfection. O Public Utility, name ____

SITE INVESTIGATION

Show location of pits and/or borings on sketch on page 2, and refer to completed sample form and Chapter 4 of the Code, II.

	Soil Profile No. 1	Soil Profile No.	Soil Profile No.	Soil Profile No.	Soil Profile No.
	☒ Pit ☐ Boring	☐ Pit ☐ Boring	☐ Pit ☐ Boring	☐ Pit ☐ Boring	☐ Pit ☐ Boring
Thickness and Description of each strata encountered: Organic strata	GRASS — Inches 2	Inches	Inches	Inches	Inches
1st strata	Brown silt — ML, CL — Inches 0-6	Inches	Inches	Inches	Inches
2nd strata	Olive brown silt, CL — ML, CH — Inches 6-18	Inches	Inches	Inches	Inches
3rd strata	Olive gray silt, silt — ML, MH, — Inches 18-50	Inches	Inches	Inches	Inches
Depth from surface of ground to: Total Depth of observation hole	Inches 50	Inches	Inches	Inches	Inches
Max. Ground water table—mottling	O None Evident — Inches	O None Evident — Inches	O None Evident — Inches	O None Evident — Inches	O None Evident — Inches
Impervious layer, clay, etc.	O None Evident — Inches	O None Evident — Inches	O None Evident — Inches	O None Evident — Inches	O None Evident — Inches
Bedrock	Inches — O None Evident — Type of Bedrock	Inches — O None Evident — Type of Bedrock	Inches — O None Evident — Type of Bedrock	Inches — O None Evident — Type of Bedrock	Inches — O None Evident — Type of Bedrock
Surface slope	O %	%	%	%	%
Soil Group & Condition per Table 9-1 of the Code, II	8-B				

On 4-2-75 (date), a site investigation for this project was completed. I supervised this soil evaluation and certify that the results indicated above best represent the soil conditions found. I recommend the following type and size of private sewage disposal system. I also recommend the proposed private sewage disposal system layout and location shown on page 2.

Signature and Registration/Certification Number: 2852 — Date signed: 4-4-75

STATE OF MAINE — PAUL R. LINDBERG 2852 — PROFESSIONAL ENGINEER — REGISTERED

O Soil Scientist
O Geologist
O Soil Engineer
O Other, must show current letter of certification to LPI

PRIVATE SEWAGE DISPOSAL SYSTEM PROPOSED

Show location of system and details on sketches on page 2 and refer to completed sample form

SYSTEM:
O COMBINED SYSTEM
O SEPARATED SYSTEM
If separated system—type of human waste dipsosal system to be used:
O Sealed Vault Privy
O Open Pit Privy
O Compost Toilet
O Incinerator Toilet
O Chemical Toilet
O Other, describe

See Chapter 9 of the Code, II.

TREATMENT TANK:
O Septic Tank
O Concrete
O Fiberglas
O Metal
Manufacturer—
Size in gallons: 1000

O Aerobic Tank
Manufacturer—
Model No.
Size in gallons

SUBSURFACE ABSORPTION AREA

Type	SIZE
O Trench System: Total trench length. ____	O Very Small O Small O Medium O Medium Large O Large O Extra Large
O Bed System Length ____ Width ____	
O Chamber System Number O Type A O Single File O Type F O Cluster	
O Mound System Length 125' Width 44' at base	
O Special System Length Width	
O Non-discharge System Bed-Length Width Holding Tank Size Gal. Manufacturer O Alarm device provided, type	

SITE MODIFICATION
Fill is— O required, O not required
Fill will be MOUND Inches deep GRAV ON PG. 3

DETAILS
O A Distribution Box is required
Pumping is— O required, O is not required.
The Dose will be gallons

DISTANCES
O Yes O No: The proposed subsurface absorption area will be located at least 100 feet from any and all wells; springs; surface water bodies and courses (lake, pond, ocean, brook, stream, river); swamps; marshes; and bogs.
O Yes O No: The proposed subsurface absorption area will be located at least 300 feet from any and all wells and springs producing 2000 gallons or more of water per day and any public water supplies.

PROPERTY / LOT LOCATION MAP



Location—roads, landmarks

FOR THE USE OF LPI ONLY

O Denial: Application is denied for following reasons; portions of the Code II are cited.
Form is incomplete (____ pg.) as to O General info, O Site Investigation, O System Proposed, O Site Plan, O Disposal System Plan, O Cross-Section, O Statement. See Section 2.3.
O Site Investigation indicates site is O totally unsuitable for disposal system; Sections 4.5 and 9.5, Table 9-1 Group 9 and 10. O Unsuitable for system proposed; Sections 4.3, 4.6, 9.5, Table 9-1.
O System Proposed does not conform to Code; See Sections 9. ____
O Site Investigation indicates site modifications are necessary; See Sections O 4.3, O 4.4, O 4.6, O 8.7, O ____.
O Miscellaneous ____ See Section ____.
O Acceptance: Application for permit is approved O with condition specified, comply with Section ____ O without condition.

Signed LPI: Richard J. Baker — Date: ____

HHE-200 7/74

[redacted] — [redacted] Division of [illegible] Augusta, Maine 04330

Page 2 of 3

APPLICATION FOR [illegible] PERMIT 7501-33

AUGUSTA BURNS RD. JAMES CAMERON

Site Plan

Scale 1" = 50 Ft.

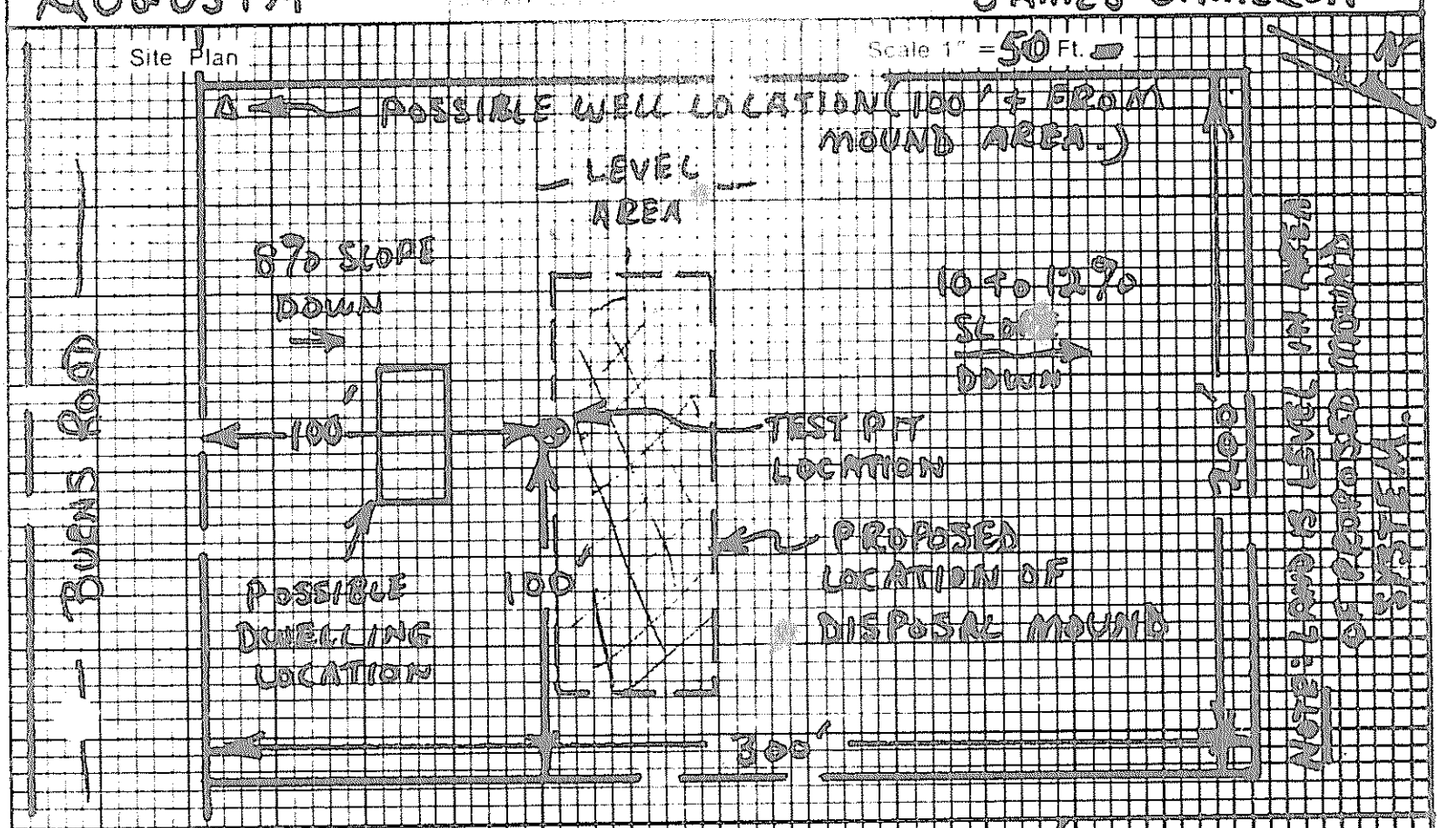

Private Sewage Disposal Plan

Scale 1" = 40'

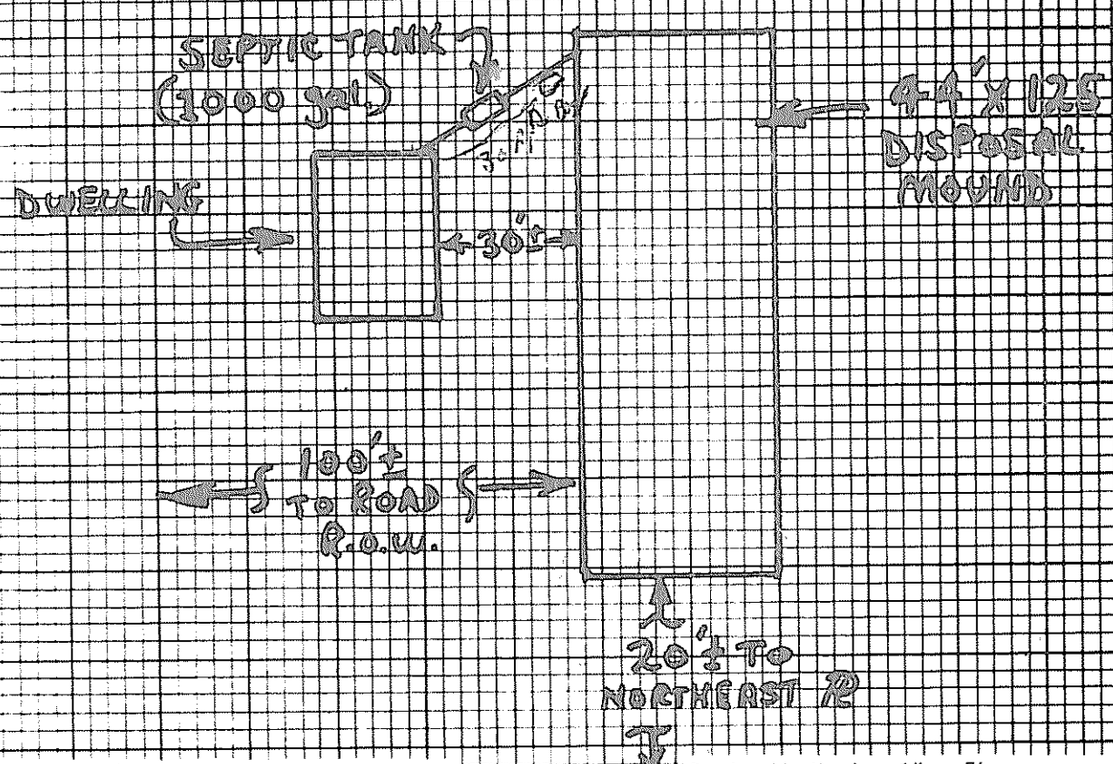

Subsurface Absorption Area Cross-section

Scale: Vertical — 1" = 5' or
Horizontal — 1" = 20' or

(SEE ATTACHED MOUND DIAGRAM)

HHE-200 7/74

Statement: (no permit may be issued unless signed)

I certify that all the information submitted to [illegible] is based upon the information and plans submitted by the [illegible] this application is reason to deny a permit to install a [illegible] for a six (6) month period from the date of permit issuance. I understand [illegible] by [illegible] of any advice or approval given by the Administrative Authority [illegible]

Signature Required

Date 5-5-76

Applicant James Cameron

Owner James Cameron

MOUNDS

Sec.9.9

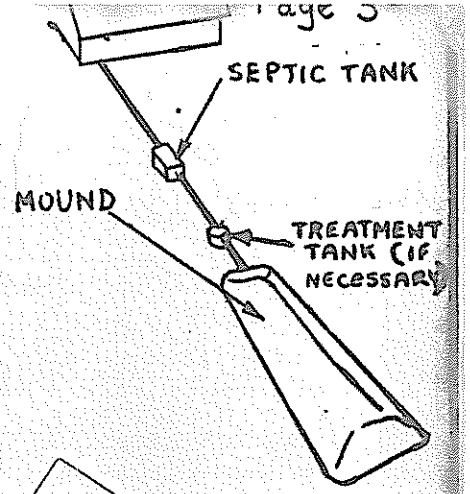

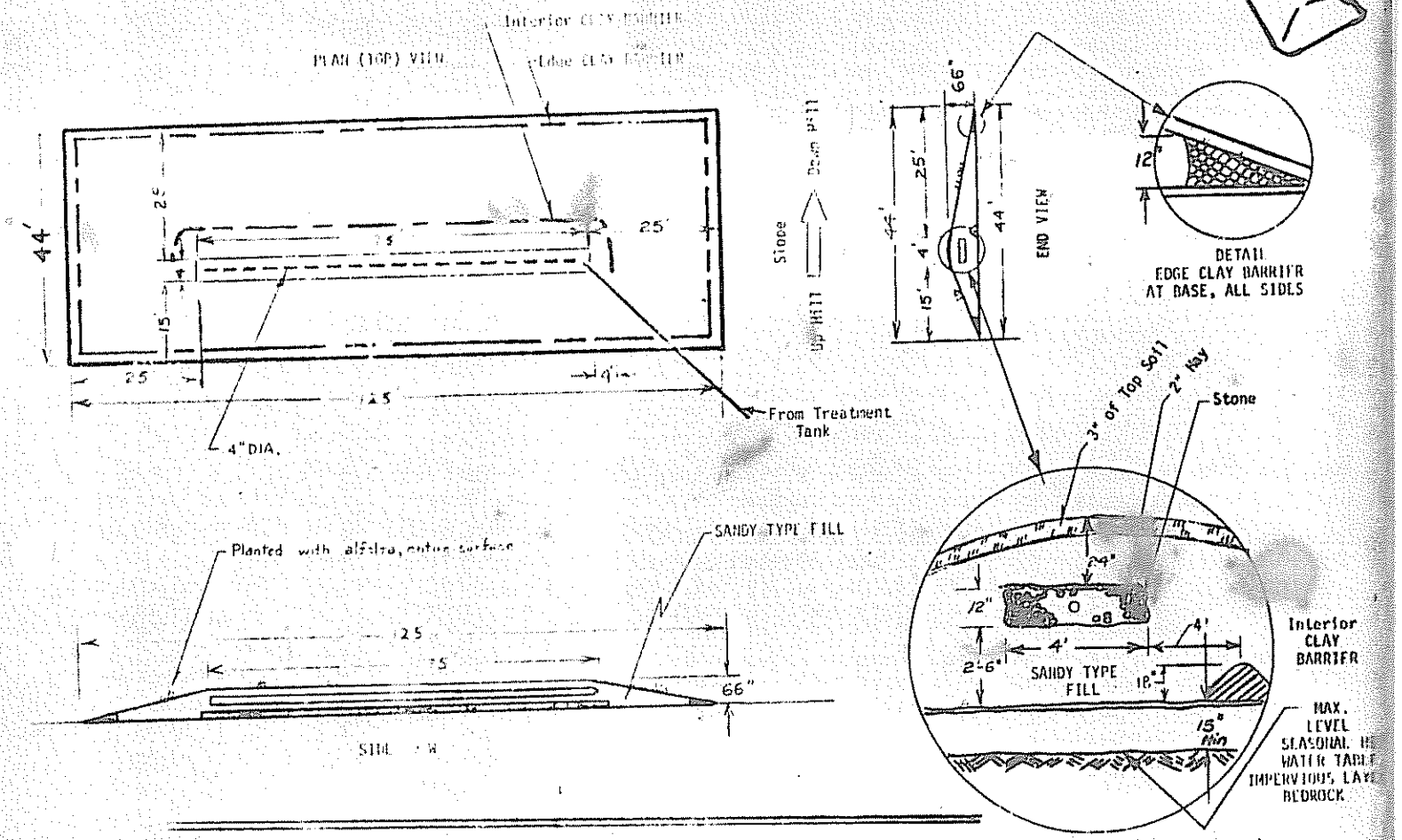

SINGLE FAMILY DWELLINGS

For System Size Ratings Large and Extra Large

sec.9.9a

COMBINED SYSTEMS

All waste water: human waste
& gray waste water

The size mound and bed within the [illegible] to serve 1 to 5 bedroom single family [illegible] shall be mound [illegible] feet by 44 feet at [illegible] and bed [illegible]