Dostie, Pamphile 5/174

Original to be sent to Division of Health Engineering, Augusta, Maine 04333 by the LPI

This Application Is For: (●) New System ( ) Expanded System ( ) Conversion Permit ( ) Experimental System ( ) Replacement Of Entire System ( ) Disposal Area Only

An Application For Subsurface Wastewater Disposal Permit

This Is NOT A Permit; This Form When Completed Must Be Presented To The Local Plumbing Inspector To Obtain A Permit

Town	Street, Road, Etc. / If On Water Body, Give Name	Plumbing Permit No.	Date Of Plumbing Permit
AUGUSTA	WADE Road	14933 E P	9-19-78

Owner Of Property	Tel.No.	Name Of Applicant Owner's Agent	Tel. No.
Pamphile Dostie	622-5972		

Street	Town	State	Zip Code	Street	Town	State	Zip Code
MT VERNON AVE	AUGUSTA	Me	04330				

Owner's Signature	Date	Applicants Signature	Date
x Pamphile Dostie	9-19-78		

Size Of Lot	Is Lot Zoned?	Type Of Zoning	Subdivision Name	Lot No.
127,425 (●) Sq. Feet ( ) Acres	( ) Yes (●) No			

The Water Supply For This Property Is: ( ) Dug Well, depth _____; (●) Drilled Well, depth PROP; ( ) Spring, depth _____;
Surface water ( ) Body ( ) Course—( ) with disinfection, ( ) without disinfection. Public Utility, name _____

SITE INVESTIGATION

Show Location Of Pits on Site Plan on Page 2

	Soil Profile No. (●) Pit ( ) Boring	Soil Profile No. ( ) Pit ( ) Boring	Soil Profile No. ( ) Pit ( ) Boring	Soil Profile No. ( ) Pit ( ) Boring
Thickness and Description of each soil s[illegible] encountered: Organic Strata	0			
1st Strata	Light Brown mL. Fine silty SAND			
Inches	33"			
2nd Strata	Silty CLAY Olive mL-Ch			
Inches	13			
3rd Strata				
Inches				
4th Strata				
Inches				
Depth from bottom of organic horizon to: Total Depth of Observation Hole Inches	46			
Max. Seasonal Water Table Mottling	( ) None Evident 16 Inches	( ) None Evident Inches	( ) None Evident Inches	( ) None Evident Inches
Impervious Layer Clay, Etc.	( ) None Evident 33 Inches	( ) None Evident Inches	( ) None Evident Inches	( ) None Evident Inches
Bedrock	Inches (●) None Evident Type of Bedrock	Inches ( ) None Evident Type of Bedrock	Inches ( ) None Evident Type of Bedrock	Inches ( ) None Evident Type of Bedrock
Surface Slope	10 %	%	%	%
Soil Group	7			
Soil Condition	C			
	Per Table 9-1 Code II	Per Table 9-1 Code II	Per Table 9-1 Code II	Per Table 9-1 Code II

On 8-26-78 (date), a site investigation for this project was completed. I conducted this soil evaluation and certify that the results indicated above best represent the soil conditions found. I recommend the following type and size of private sewage disposal system. I also recommend the proposed private sewage disposal system layout and location shown on page 2.

Signature: Gerald C Poulin
Date Signed: 8-28-78
Site Evaluator License Number: 79

DISPOSAL SYSTEM PROPOSED

Show Location of System and Details on Disposal Plan on Page 2

SYSTEM:
(●) Combined System
( ) Separated System
If separated system—type of human waste disposal system to be used:
( ) Sealed Vault Privy
( ) Open Pit Privy
( ) Compost Toilet
( ) Chemical Toilet
( ) Incinerator Toilet

TREATMENT TANK
( ) Aerobic Tank
(●) Septic Tank
( ) Concrete
( ) Fiberglass
( ) Metal
Size in Gallons: 1000 Gal.

Number of Bedrooms: 3

SUBSURFACE ABSORPTION AREA/TYPE
( ) Bed System No. of Beds 1
Length 44 ft Width 20 ft
( ) Chamber System Number _____
( ) Type A ( ) Single File
( ) Type B ( ) Cluster
( ) Special System Length _____ ft
N/A _____ ft
( ) Laundry System Type A _____
No. of Chambers: N/A Type B _____

SIZE
( ) Small
(⊙) Medium
(●) Med.-Large
( ) Large
( ) Extra-Large

Design Flow 264 GPD

Name and type of establishment if other than private home: N/A

SITE MODIFICATION
Fill will be: 20 in. uphill 37 in. downhill

DETAILS
( ) A Distribution Box is required
Pumping is—( ) required (●) is not required
The dose will be _____ Gallons

DISTANCES
(●) Yes ( ) No: The proposed subsurface absorption area will be located at least 100 feet from any and all wells; springs; surface water bodies and courses (lake, pond, ocean, brook, stream, river); swamps; marshes; and bogs
(●) Yes ( ) No: The proposed subsurface absorption area will be located at least 300 feet from any and all wells and springs producing 2000 gallons or more of water per day and any public water supplies.

PROPERTY ~~LOT~~ LOCATION MAP

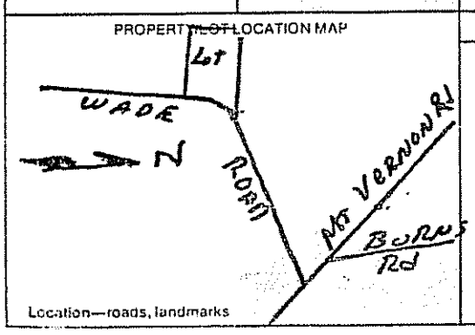

Location—roads, landmarks

WAIVER (⊙) State Variance Required ( ) Replacement Variance Required (●) None Required

FOR THE USE OF LPI ONLY

( ) Denial: Application is denied for the following reasons; portions of the Code II are cited.
Form is incomplete (_____pg.) as to ( ) General info., ( ) Site Investigation, ( ) System Proposed, ( ) Site Plan, ( ) Disposal System Plan, ( ) Cross-Section, ( ) Statement. See section 4.1
( ) Site Investigation indicates site is ( ) unsuitable for disposal system. ( ) Unsuitable for system proposed.
( ) System Proposed does not conform to Code. _____
( ) Site Investigation indicates site modifications are necessary.
(✓) Acceptance: Application for permit is approved ( ) with condition specified, comply with Section _____ (⊙) without condition.

Signed LPI: Richard E. Baker Date 9-19-78

HHE-200 1/78

APPLICATION FOR SUBSURFACE WASTEWATER DISPOSAL PERMIT

(For systems disposing of less than 2000 gallons per day)

Town: Augusta

Street, Road, etc.: WADE ROAD

If on water body, give name:

Owner of Property: Pamphile Dostie

Site Plan

Scale 1" = _____ ft.

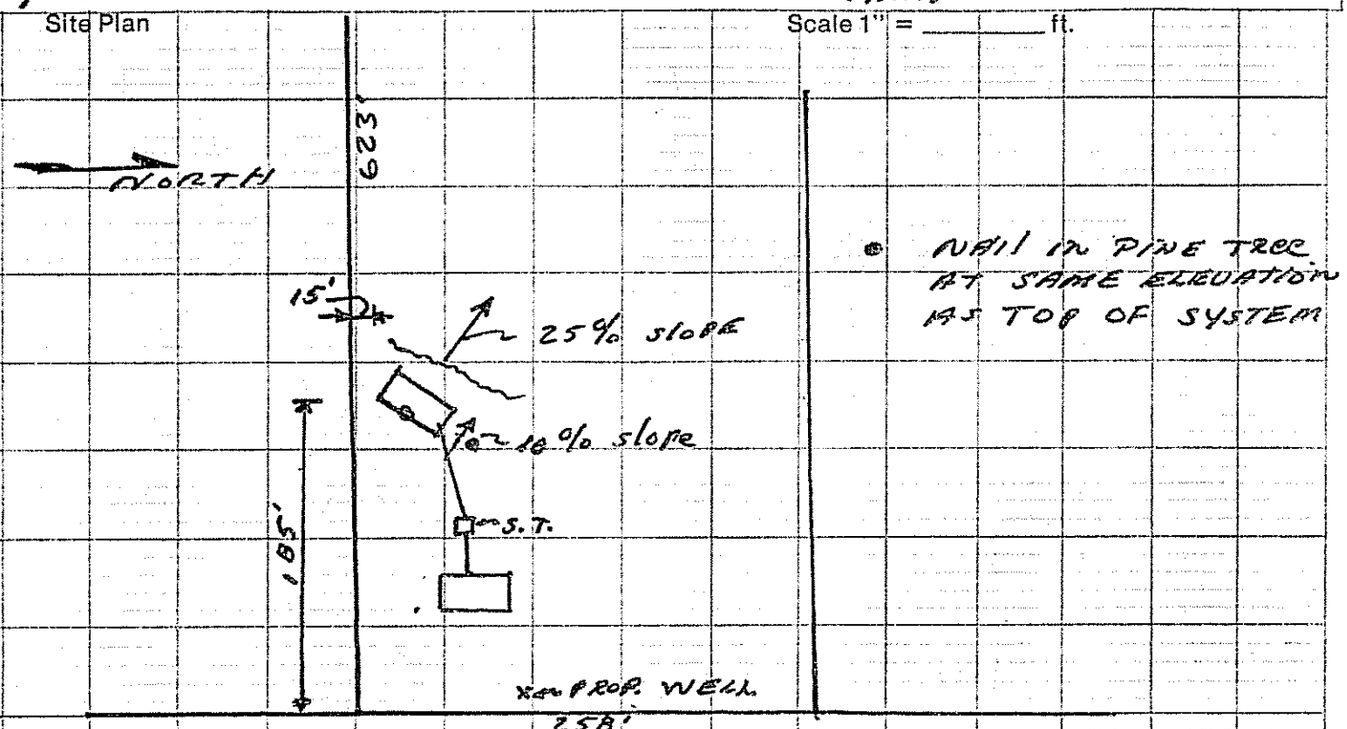

● Designates Elevation Reference Point ○ Designates Test Pit

Private Sewage Disposal Plan

Scale 1" = 20' or _____

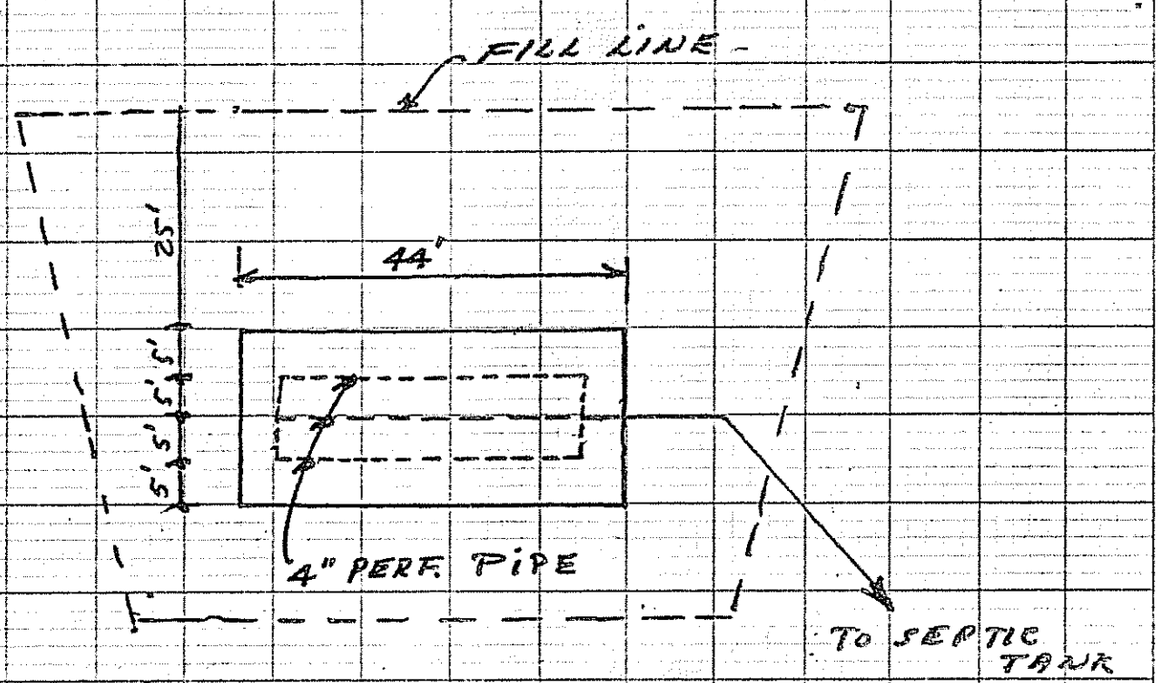

Subsurface Absorption Area Cross-section

Scale: Vertical—~~1" = 5'~~ or 1" = 4'
Horizontal—~~1" = 20'~~ or 1" = 10'

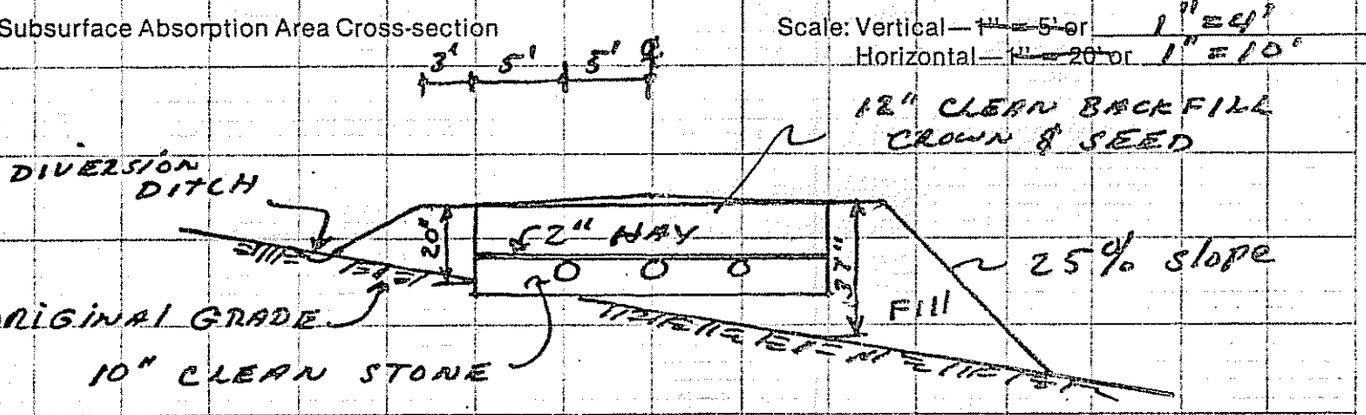

Site Evaluators Signature: Gerald Poulin Date: 8-28-78 License Number: 79

HHE-200 1/78

Statement: (no permit may be issued unless signed)

I certify that all the information submitted to be true and correct; and I understand that issuance of a permit is based upon the information and plans submitted by the applicant. I also understand that any falsification of this application is reason to deny a permit to install a private sewage disposal system and that the permit is valid for a six (6) month period from the date of permit issuance. I understand that no guarantee is intended or implied by reason of any advice or approval given by the Administrative Authority or its agent.

Signature Required

Date: 9-19-78

Applicant:

Owner: Pamphile Dostie