CDC

DEPARTMENT OF HEALTH AND WELFARE PRIVATE SEWAGE DISPOSAL PERMIT	(For systems disposing of less than 2000 gallons per day)	This is NOT a permit; this form when completed must be presented to the Local Plumbing Inspector to obtain a permit.	Page 1 of 2

Town	Street, Road, etc. / If on water body, give name	Permit No.	Date
Augusta, Maine	Wade Road / Spring Brook	6552	6/13/75

Owner of property: CDC Inc.	Owners address: 150 Mt. Vernon Ave	Size of lot: 89,400 (Sq. feet / Acres)	
Name & type of establishment if other than private home		Is lot Zoned? (Yes / No)	Type of Zoning (Residential / Commercial / Resource Protection)
Name of applicant / Owner's agent: CDC Inc.		If you plan to use a previous subdivision approval in lieu of site investigation, please submit one of the following: (Deed restriction re. private sewage disposal / Copy of the subdivision's soils report / Soils report from a State Agency)	
Applicant's address Street, Box, etc.: 150 Mt. Vernon Ave	Tel. No.: 622-5919		
Town: Augusta	Maine	Subdivision name: Wade Farm Subd.	Lot No.: Combined 5 & 6
Applicant's signature / Owner's signature: [signature]	Date / Date: March 5, 1975		

This application is for: (New System) Expanded System ( ) Replacement System ( ) Replacement of ( ) Treatment Tank Only ( ) Disposal Area Only

The water supply for this property is: ( ) Dug well, depth _____, lining _____ ; (Drilled well, depth _____, lining 8" casing ; ( ) Spring depth _____, lining _____, Surface water ( ) Body, ( ) Course- ( ) with disinfection, ( ) without disinfection.

SITE INVESTIGATION

Show location of pits and/or borings on sketch on page 2, and refer to completed sample form and Chapter 4 of the Code, II.

	Soil Profile No. 5	Soil Profile No. 6	Soil Profile No. 4	Soil Profile No. 5	Soil Profile No.
	(Pit) ( ) Boring	(Pit) ( ) Boring	(Pit) ( ) Boring	(Pit) ( ) Boring	( ) Pit ( ) Boring
Brief Description of each soil strata encountered	Organic strata Inches; 1st strata Inches; 2nd strata Inches; 3rd strata Inches — Soils Report by Darryl Brown	Organic strata Inches; 1st strata Inches; 2nd strata Inches; 3rd strata Inches — Soils Report by Darryl Brown	Organic strata Inches; 1st strata Inches; 2nd strata Inches; 3rd strata Inches — Soil Report by Wm. W. Rideout	Organic strata Inches; 1st strata Inches; 2nd strata Inches; 3rd strata Inches — Soils Report by Wm. W. Rideout	Organic strata Inches; 1st strata Inches; 2nd strata Inches; 3rd strata Inches
Total Depth of observation hole	Inches	Inches	Inches	Inches	Inches
Depth from surface of ground to: Max. Ground water table - mottling	(None Evident) Inches	(None Evident) 17 Inches	(None Evident) 30 Inches	(None Evident) 16" Inches	(None Evident) Inches
Impervious layer, clay, etc.	(None Evident) Inches	(None Evident) 18 Inches	(None Evident) Inches	(None Evident) 16" Inches	(None Evident) Inches
Bedrock	(None Evident) Inches; Type of Bedrock	(None Evident) Inches; Type of Bedrock	(None Evident) Inches; Type of Bedrock	(None Evident) Inches; Type of Bedrock	(None Evident) Inches; Type of Bedrock
Surface slope	3-4 %	8-14%	0-3 %	8-3 %	%
Soil Group & Condition per Table 9-1 of the Code, II	B-6	C-3	B-7	C-3	

On _____ (date), a site investigation for this project was completed. I supervised this soil evaluation and certify that the results indicated above best represent the soil conditions found. I recommend the following type and size of private sewage disposal system. I also recommend the proposed private sewage disposal system layout and location shown on page 2.

Signature and Registration/Certification Number: See Soils reports by Darryl N. Brown & Wm. W. Rideout

Date signed

(Soil Scientist) ( ) Geologist ( ) Soil Engineer ( ) Other, must show current letter of certification to LPI

PRIVATE SEWAGE DISPOSAL SYSTEM PROPOSED

Show location of system and details on sketches on page 2, and refer to completed sample form.

SYSTEM:

(COMBINED SYSTEM)

( ) SEPARATED SYSTEM

If separated system-type of human waste disposal system to be used:

( ) Sealed Vault Privy

( ) Open Pit Privy

( ) Compost Toilet

( ) Incinerator Toilet

( ) Chemical Toilet

( ) Other, describe

See Chapter 9 of the Code, II.

TREATMENT TANK:

(Septic Tank)

(Concrete)

( ) Fiberglas

( ) Metal

Manufacturer -

Size in gallons 1000 gal

( ) Aerobic Tank

Manufacturer -

Model No.

Size in gallons

SUBSURFACE ABSORPTION AREA

Type

( ) Trench System: Total trench length. _____

(Bed System) Length 20 Width 15

( ) Chamber System Number ( ) Type A ( ) Type F ( ) Single File ( ) Cluster

( ) Mound System Length Width at base

( ) Special System Length Width

( ) Non-discharge System Bed-Length Width Holding Tank Size Gal. Manufacturer

( ) Alarm device provided, type.

SIZE: (Very Small) ( ) Small ( ) Medium ( ) Medium Large ( ) Large ( ) Extra Large

SITE MODIFICATION

Fill is - ( ) required, (not required)

Fill will be inches deep

DETAILS

( ) A Distribution Box is required

Pumping is - (required), ( ) is not required.

The Dose will be gallons

DISTANCES

(Yes) ( ) No: The proposed subsurface absorption area will be located at least 100 feet from any and all wells; springs; surface water bodies and courses (lake, pond, ocean, brook, stream, river); swamps; marshes; and bogs.

(Yes) ( ) No: The proposed subsurface absorption area will be located at least 300 feet from any and all wells and springs producing 2000 gallons or more of water per day and any public water supplies.

PROPERTY/LOT LOCATION MAP

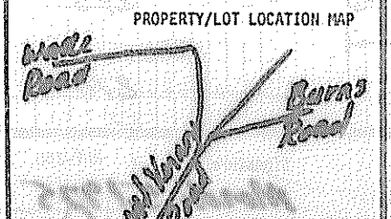

Location - roads, landmarks

FOR THE USE OF LPI ONLY

( ) Denial: Application is denied for following reasons; portions of the Code II are cited.

( ) Form is incomplete (_____ pg.) as to ( ) General info, ( ) Site Investigation, ( ) System Proposed, ( ) Site Plan, ( ) Disposal System Plan, ( ) Cross-Section, ( ) Statement. See Section 2.3.

( ) Site Investigation indicates site is ( ) totally unsuitable for disposal system; Sections 4.5 and 9.5, Table 9-1 Group 9 and 10. ( ) Unsuitable for system proposed; Sections 4.3, 4.6, 9.9, Table 9-1.

( ) System Proposed does not conform to Code; See Sections 9.

( ) Site Investigation indicates site modifications are necessary; See Sections ( ) 4.3, ( ) 4.4, ( ) 4.6, ( ) 8.7, ( ) _____.

( ) Miscellaneous _____ See Section _____.

(Acceptance: Application for permit is approved ( ) with condition specified, comply with Section _____ (without condition.

Signed LPI Thomas U. Gordon LPI 32-77 Date 3/6/75

HHE-200 7/74

MAINE DEPARTMENT OF HEALTH AND WELFARE

APPLICATION FOR PRIVATE SEWAGE DISPOSAL PERMIT

(For systems disposing of less than 2000 gallons per day)

Town: Augusta | Street, road, etc.: Walk Road | If on water body, give name: Spring Brook | Owner of property: CDC Inc.

Site Plan — Scale 1" = 100Ft. or

Private Sewage Disposal Plan — Scale 1" = 20' or

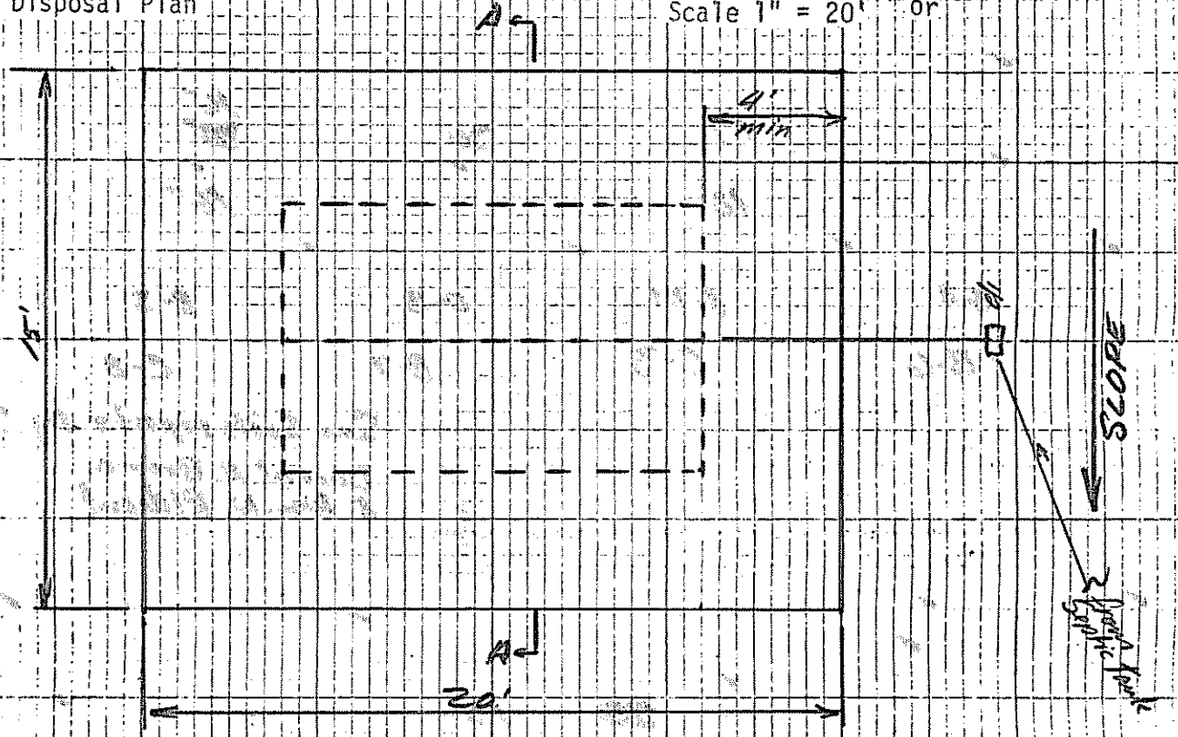

Subsurface Absorption Area Cross-section — Scale: Vertical - 1" = 5' or 1"=10'
Horizontal - 1" = 20' or 1"=10'

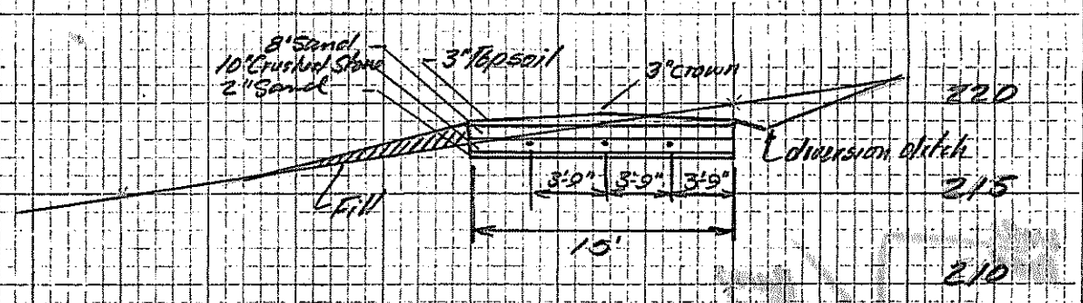

Statement: (no permit may be issued unless signed)

I certify that all the information submitted to be true and correct; and I understand that issuance of a permit is based upon the information and plans submitted by the applicant. I also understand that any falsification of this application is reason to deny a permit to install a private sewage disposal system and that the permit is valid for a six (6) month period from the date of permit issuance. I understand that no guarantee is intended or implied by reason of any advice or approval given by the Administrative Authority or its agent.

Signature Required HHE-200 7/74

Date: March 5, 1975

Applicant:

Owner: [signature]

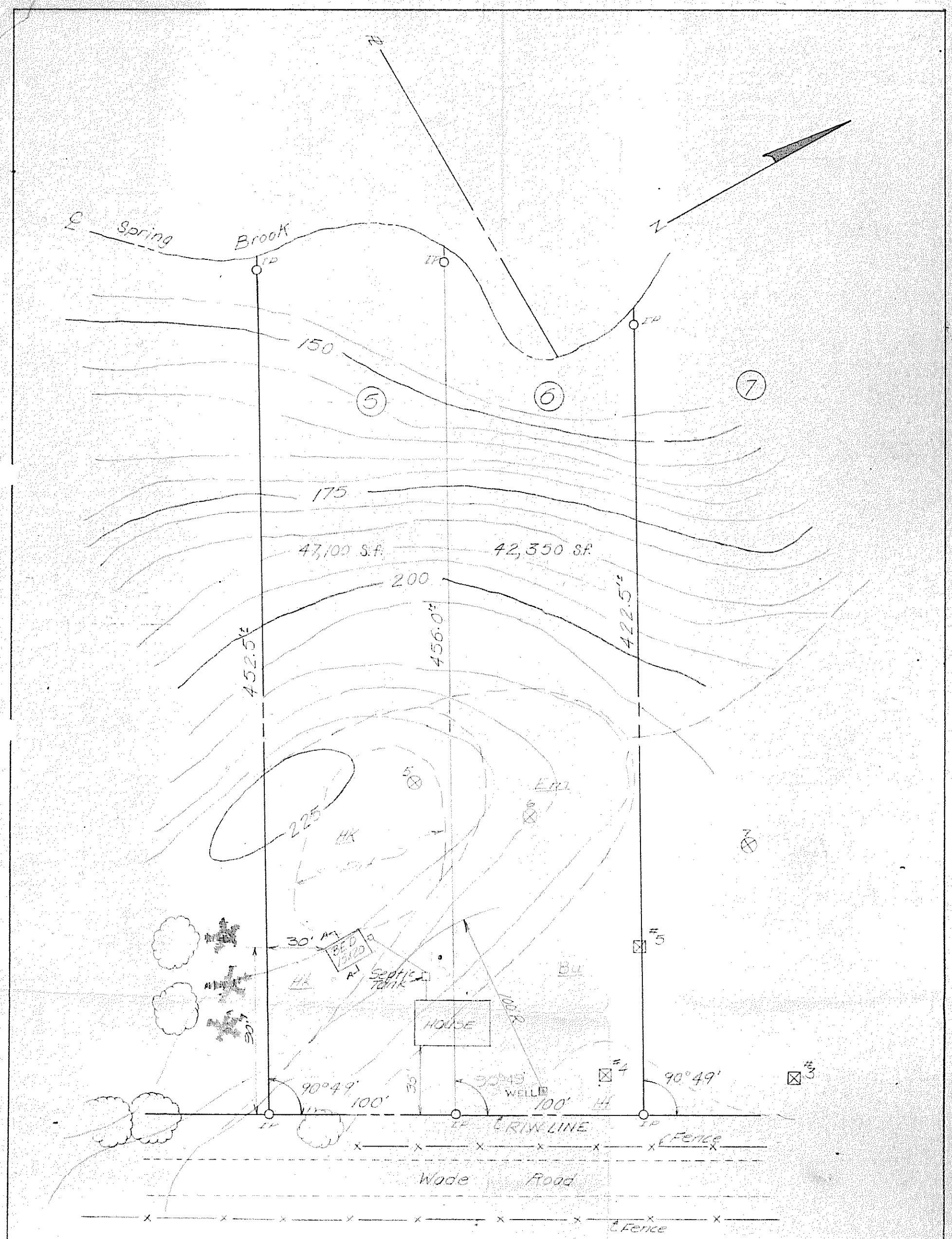

LEGEND

Soils Type Boundary
Backhoe Test Pits
Additional Test Pits
Hk – Hinkley
Erm – Elmwood fine sandy loam
Bu – Buxton silt loam
Hf – Hartland very fine sandy loam

HERBERT R. DOTEN CONSULTING ENGINEER 128 STATE STREET AUGUSTA, MAINE			
WADE FARM SUBDIVISION			
SITE PLAN LOTS 5&6 WADE ROAD AUGUSTA, MAINE			
DRAWN BY JEE	DATE 3-5-75	SCALE 1" = 50'	PROJECT 74025-2